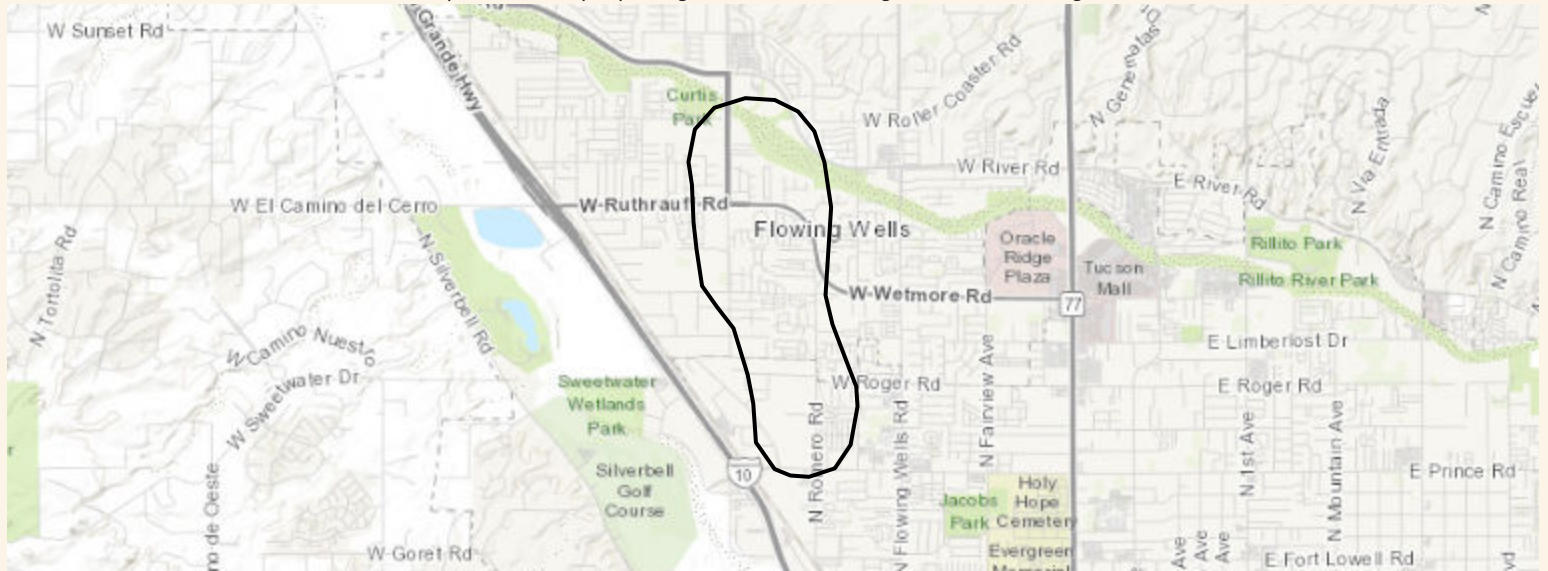


MIRACLE MILE -- TUCSON, ARIZONA

Community Involvement Areas are drawn 1/8th to 1/4th of a mile around a WQARF plume boundary depending on the direction that groundwater is moving.





Population and Households 2020


6,010
Total Population


2,526
Total Households


2.36
Average Persons per Household


63%
Owner Occupied


37%
Renter Occupied

Vulnerable Population










6%
Age 0-4


18%
Age 65+

Race and Ethnicity

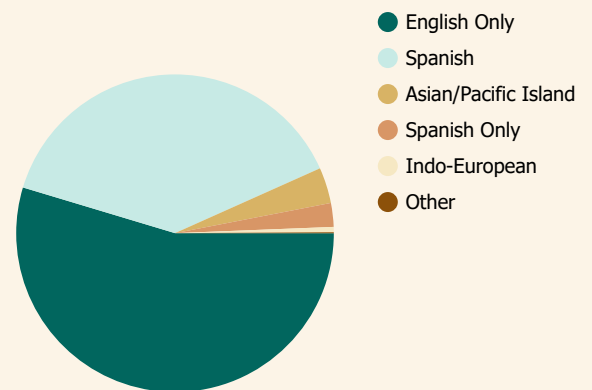
The largest group: White Alone (74.41)

The smallest group: Pacific Islander Alone (0.08)


Indicator ▲	Value	Diff		
White Alone	74.41	+4.76		
Black Alone	2.45	-2.41		
American Indian/Alaska Native Alone	2.18	-2.4		
Asian Alone	2.31	-1.31		
Pacific Islander Alone	0.08	-0.14		
Other Race	14.34	+1.27		
Two or More Races	4.23	+0.22		
Hispanic Origin (Any Race)	40.18	+8		


Bars show deviation from

Language Spoken Age 18-65




2020 Technology Access


86%
Have a smartphone


88%
Have access to Internet at home


47%
Own any tablet


65%
Household owns a computer

Transportation to Work



73%

Drove Alone to Work



17%

Carpooled



1%

Took Public Transportation



2%

Bicycled



1%

Walked