



# MILLER VALLEY RD AND HILLSIDE AVE – PRESCOTT, AZ

Community Involvement Areas are drawn 1/8th to 1/4th of a mile around a WQARF plume boundary depending on the direction that groundwater is moving.



## Population and Households 2020



## Vulnerable Population



## Race and Ethnicity

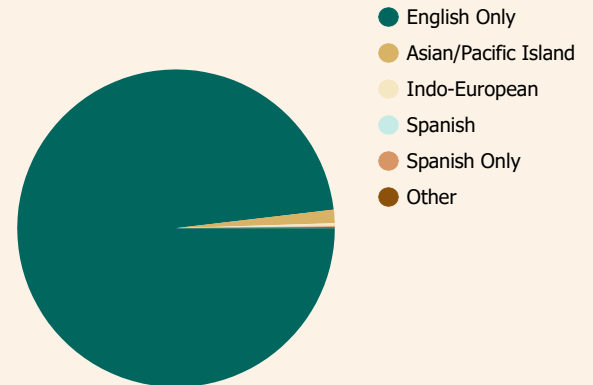
The largest group: White Alone (82.04)

The smallest group: Pacific Islander Alone (0.22)

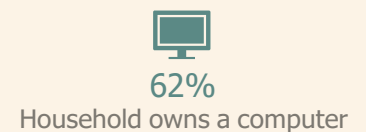
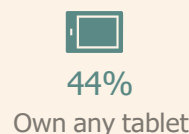
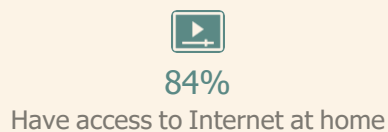

Indicator ▲	Value	Diff
White Alone	82.04	+12.39
Black Alone	2	-2.86
American Indian/Alaska Native Alone	2.66	-1.92
Asian Alone	0.89	-2.73
Pacific Islander Alone	0.22	0
Other Race	8.65	-4.42
Two or More Races	3.55	-0.46
Hispanic Origin (Any Race)	21.51	-10.67

Bars show deviation from Arizona

## Language Spoken Age 18-65



## 2020 Technology Access



## Transportation to Work



55%

Drove Alone to Work



4%

Bicycled



10%

Carpooled



8%

Walked



3%

Took Public Transportation