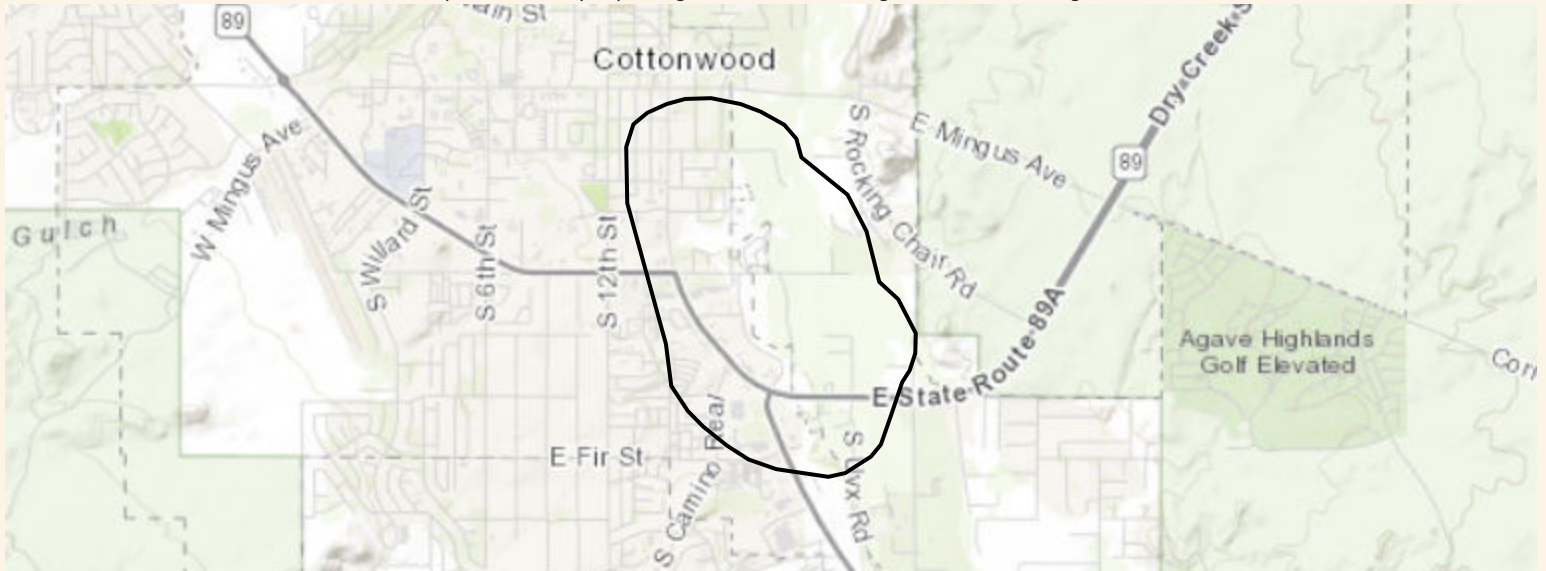
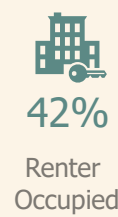
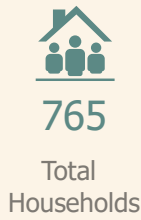


# HIGHWAY 260 AND MAIN STREET -- COTTONWOOD, ARIZONA

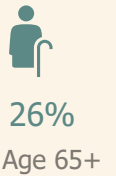
Community Involvement Areas are drawn 1/8th to 1/4th of a mile around a WQARF plume boundary depending on the direction that groundwater is moving.



## Population and Households 2020



## Vulnerable Population



## Race and Ethnicity

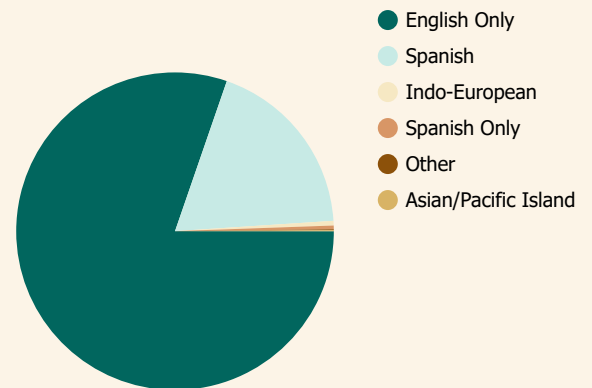
The largest group: White Alone (78.16)

The smallest group: Pacific Islander Alone (0.22)


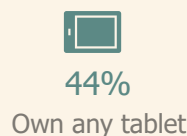
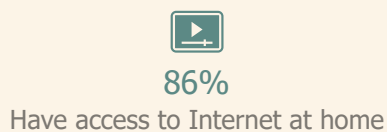

Indicator ▲	Value	Diff		
White Alone	78.16	+8.51		
Black Alone	0.86	-4		
American Indian/Alaska Native Alone	2.1	-2.48		
Asian Alone	0.91	-2.71		
Pacific Islander Alone	0.22	0		
Other Race	15.01	+1.94		
Two or More Races	2.74	-1.27		
Hispanic Origin (Any Race)	29.6	-2.58		

Bars show deviation from Arizona

## Language Spoken Age 18-65



## 2020 Technology Access



**Transportation to Work**



79%

Drove Alone to Work



9%

Carpooled



1%

Took Public Transportation



2%

Bicycled



3%

Walked