

# APPENDIX E

## Land and Water Use Report


FEBRUARY 2, 2018

LAND AND WATER USE REPORT  
32<sup>ND</sup> STREET AND INDIAN SCHOOL ROAD SITE

EAST CENTRAL PHOENIX  
WATER QUALITY ASSURANCE REVOLVING FUND SITE  
PHOENIX, ARIZONA



Prepared For:  
Arizona Department of Environmental Quality  
1110 West Washington Street  
Phoenix, Arizona 85007



**HARGIS + ASSOCIATES, INC.**  
HYDROGEOLOGY • ENGINEERING

LAND AND WATER USE REPORT  
32<sup>ND</sup> STREET AND INDIAN SCHOOL ROAD SITE  
EAST CENTRAL PHOENIX  
WATER QUALITY ASSURANCE REVOLVING FUND SITE  
PHOENIX, ARIZONA

TABLE OF CONTENTS

ACRONYMS & ABBREVIATIONS.....	iv
EXECUTIVE SUMMARY .....	ES-1
1.0 INTRODUCTION.....	1
1.1 PROCESS OVERVIEW .....	1
1.2 LAND AND WATER USE REPORT .....	1
1.3 SITE BACKGROUND.....	2
1.4 GENERAL GROUNDWATER QUALITY .....	4
2.0 USE EVALUATION .....	6
2.1 LAND AND WATER USE QUESTIONNAIRES.....	6
2.2 LAND USE .....	6
2.2.1 Current Site-Specific Land Use .....	10
2.2.2 Current Regional Land Use .....	11
2.2.3 Future Land Use.....	11
2.3 GROUNDWATER USE .....	11
2.3.1 Municipality and Utility Groundwater Use.....	12
2.3.1.1 Current City of Phoenix Needs .....	12
2.3.1.2 Future City of Phoenix Needs .....	13
2.3.1.3 Current Salt River Project Needs.....	15
2.3.1.4 Future Salt River Project Needs .....	17
2.3.2 Private Groundwater Use .....	17
2.4 SURFACE WATER USE .....	18
3.0 SUMMARY OF USES.....	19
3.1 LAND USE .....	19
3.2 GROUNDWATER USE .....	19
3.3 SURFACE WATER USE.....	19
4.0 REFERENCES.....	20

## TABLES

TABLE F-1	WELL CONSTRUCTION DATA EAST CENTRAL PHOENIX 32ND STREET AND INDIAN SCHOOL ROAD WQARF SITE
TABLE F-2	CITY OF PHOENIX ZONING DISTRICTS WITH BRIEF DESCRIPTIONS
TABLE F-3	GROUNDWATER WITHDRAWAL WELLS WITHIN ONE MILE OF THE ESTIMATED TETRACHLOROETHERE PLUME

## FIGURES

FIGURE F-1	SITE MAP
FIGURE F-2	CITY OF PHOENIX VILLAGE PLANNERS MAP
FIGURE F-3A	CAMELBACK EAST VILLAGE GENERAL PLAN MAP
FIGURE F-3B	ENCANTO VILLAGE GENERAL PLAN LAND USE
FIGURE F-3C	CENTRAL CITY VILLAGE GENERAL PLAN LAND USE
FIGURE F-4A	CAMELBACK EAST VILLAGE PLUME AREA ZONING MAP
FIGURE F-4B	ENCANTO VILLAGE PLUME AREA ZONING MAP
FIGURE F-4C	CENTRAL CITY VILLAGE PLUME AREA ZONING MAP
FIGURE F-5	ADWR AMA LOCATION MAP
FIGURE F-6	REGISTERED WITHDRAWAL WELLS WITHIN ONE MILE OF ESTIMATED PCE PLUME
FIGURE F-7	AUGUST 2016 GW ELEVATION AND TETRACHLOROETHENE CONCENTRATION, 24TH ST/GRAND CANAL AND 32ND ST/INDIAN SCHOOL ROAD
FIGURE F-8	CITY OF PHOENIX RECHARGE AND RECOVERY SITES
FIGURE F-9	CITY OF PHOENIX DEFICIT SCENARIOS
FIGURE F-10	SALT RIVER PROJECT CANALS



APPENDICES

APPENDIX A LAND AND WATER USE STUDY QUESTIONNAIRES

APPENDIX B ADWR WELL REGISTRATION RECORDS

## ACRONYMS AND ABBREVIATIONS

A.A.C.	Arizona Administrative Code
ADEQ	Arizona Department of Environmental Quality
ADWR	Arizona Department of Water Resources
AF	Acre feet
AMA	Active Management Area
A.R.S.	Arizona Revised Statutes
AWQS	Aquifer Water Quality Standard
bgs	Below Ground Surface
bls	Below Land Surface
BTEX	Benzene, toluene, ethylbenzene and total xylenes
cis-1,2-DCE	cis-1,2-Dichloroethene
CAP	Central Arizona Project
CCV	Central City Village
CEV	Camelback East Village
COC	Contaminant of Concern
COP	City of Phoenix
Earth Tech	Earth Technology Corporation
ECP	East Central Phoenix
ERAs	Early Response Actions
EVPC	Encanto Village Planning Committee
GPL	Groundwater protection levels
H+A	Hargis + Associates, Inc.
mg/L	Milligrams Per Liter
MCL	Maximum Contaminant Level
MGD	Million Gallons Per Day
PCE	Tetrachloroethene
Plan	Water Resource Plan
RI	Remedial Investigation
RO	Remedial Objectives

ACRONYMS AND ABBREVIATIONS (continued)

the Site	32 <sup>nd</sup> Street and Indian School Road
SRP	Salt River Project
SVE	Soil Vapor Extraction
TCA	1,1,1-Trichloroethane
TCE	Trichloroethene
TDS	Total Dissolved Solids
µg/L	Micrograms Per Liter
UST	Underground Storage Tank
VOCs	Volatile Organic Compounds
WQARF	Water Quality Assurance Revolving Fund

## EXECUTIVE SUMMARY

The East Central Phoenix (ECP) Water Quality Assurance Revolving Fund (WQARF) Site – 32<sup>nd</sup> Street and Indian School Road (the Site) is the areal projection of two sources of dry cleaning chemicals that have contaminated groundwater in the area of 32<sup>nd</sup> Street and Indian School Road in Phoenix, Arizona. The Site is approximately bounded by Monterosa Street to the north, Interstate 10 to the south, 32<sup>nd</sup> Place to the east and 1<sup>st</sup> Street to the west (Figure F-1). The sources of the dry cleaning chemicals are Maroney's Cleaners and the Former Viking Cleaners dry cleaning operations located at the northwest and southeast corners of 32<sup>nd</sup> Street and Indian School Road, respectively. The contaminant of concern (COC) for the Site is tetrachloroethene (PCE).

The land and water use study is required in accordance with Arizona Administrative Code (A.A.C.) R18-16-406(A)(3), which states that the remedial investigation (RI) shall identify current and reasonably foreseeable uses of land and waters of the state. As specified in A.A.C. R18-16-406(D), reasonably foreseeable uses of water are those likely to occur within 100 years.

In order to obtain consistent land and water use information from specified stakeholders, a standardized land and water use study questionnaire was prepared and mailed by ADEQ and ADEQ's consultant Hargis + Associates, Inc. (H+A) to municipalities and utilities in the Site area. Questionnaires were completed and returned to ADEQ/H+A by the City of Phoenix (COP) and Salt River Project (SRP). The questionnaires requested specific information in the following areas:

- Property information
- On-site wells
- Water use
- Waste streams

Based on the land and water use study questionnaires and the answers returned to ADEQ, very limited, if any significant change to respondent properties would be expected to occur in the near future.

The entire Site is located within the COP. Arizona State law requires each city to have a General Plan that establishes policy for the city's physical development (Arizona Revised Statutes [A.R.S.] 9-461.05). The COP General Plan includes goals, policies, and recommendations to guide land use and neighborhood development for the next 10 to 20 years and beyond. Thus, most of the discussion of land use centers on the COP General Plan, most recently updated in March 2015.

The COP is comprised of 15 "urban villages". The estimated PCE plume is located in four different areas consisting of three villages and one historic feature:

- 1) Camelback East Village (CEV). CEV has two primary cores: the 24th Street and Camelback Road core and the 44th Street and Van Buren Street core. The primary land use within the CEV and the Site is single family residential followed by multiple family residential and commercial (COP, 2017a).
- 2) Encanto Village Planning Committee (EVPC). The core of Encanto Village is the Park Central Shopping Center and surrounding area; the core also contains a portion of the Central Avenue Corridor, where commercial, high-rise office and high-rise residential development co-exist.
- 3) Central City Village (CCV). The core of CCV is downtown, the urban center for the entire city consisting of many government, business and cultural facilities. CCV is also a transportation hub including freeways, public transit and Sky Harbor International Airport.
- 4) Grand Canal. Grand Canal is one of the historic canals created to deliver water to Phoenix. Grand Canal is the oldest remaining pioneer canal on the north side of the Salt River. It was planned in 1877 and constructed in 1878 by the Grand Canal Company. (SRP, 2017).

The COP Water Services Department issued a water resources plan (Plan) in 2011. The plan includes water development and water use policies. Plans for specific groundwater development within the ECP Site are not addressed in the Plan.

Since 1985, groundwater use by the COP steadily declined due to the availability of Central Arizona Project (CAP) water, the development of SRP-based surface water supplies, and provisions in the State's Water Code (1919), updated by A.R.S. 9-461.05, which mandates groundwater use limitations. In effect, the Water Code and COP corresponding policy rely on groundwater as an essential supply to mitigate future water shortages. The COP currently meets over 95 percent of its demand with surface water sources. The COP also relies on groundwater to accommodate water system maintenance and as a back-up during temporary outages.

The entire Site is located within the COP. Arizona State law requires each city to have a General Plan that establishes policy for the city's physical development (Arizona Revised Statutes [A.R.S.] 9-461.05). The COP General Plan includes goals, policies, and recommendations to guide land use and neighborhood development for the next 10 to 20 years and beyond. Thus, most of the discussion of land use centers on the COP General Plan, most recently updated in March 2015.

The COP is comprised of 15 "urban villages". The estimated PCE plume is located in four different areas consisting of three villages and one historic feature:

- 1) Camelback East Village (CEV). CEV has two primary cores: the 24th Street and Camelback Road core and the 44th Street and Van Buren Street core. The primary land use within the CEV and the Site is single family residential followed by multiple family residential and commercial (COP, 2017a).
- 2) Encanto Village Planning Committee (EVPC). The core of Encanto Village is the Park Central Shopping Center and surrounding area; the core also contains a portion of the Central Avenue Corridor, where commercial, high-rise office and high-rise residential development co-exist.
- 3) Central City Village (CCV). The core of CCV is downtown, the urban center for the entire city consisting of many government, business and cultural facilities. CCV is also a transportation hub including freeways, public transit and Sky Harbor International Airport.
- 4) Grand Canal. Grand Canal is one of the historic canals created to deliver water to Phoenix. Grand Canal is the oldest remaining pioneer canal on the north side of the Salt River. It was planned in 1877 and constructed in 1878 by the Grand Canal Company. (SRP, 2017).

The COP Water Services Department issued a water resources plan (Plan) in 2011. The plan includes water development and water use policies. Plans for specific groundwater development within the ECP Site are not addressed in the Plan.

Since 1985, groundwater use by the COP steadily declined due to the availability of Central Arizona Project (CAP) water, the development of SRP-based surface water supplies, and provisions in the State's Water Code (1919), updated by A.R.S. 9-461.05, which mandates groundwater use limitations. In effect, the Water Code and COP corresponding policy rely on groundwater as an essential supply to mitigate future water shortages. The COP currently meets over 95 percent of its demand with surface water sources. The COP also relies on groundwater to accommodate water system maintenance and as a back-up during temporary outages.

The COP has the current capability of producing 28 million gallons per day (mgd) (15-20,000 acre-feet) per year, and typically withdraws between 6,000 and 9,000 acre-feet (AF) per year. Sufficient wells exist to produce more than 28 mgd, though rehabilitation and/or treatment may be needed to increase the yield due to aquifer contamination and aging well conditions.

In 2010, the Arizona Department of Water Resources (ADWR) approved the COP's application for a designation of assured water supply. This designation, reconfirmed the original approval by ADWR in 1998, and confirms the COP has sufficient water supplies to support existing customers and projected growth demands through the year 2025 for at least 100 years. The COP concludes in their Water Resources Plan that sustainable water supplies exist for all growth currently anticipated through 2060 under normal supply (non-shortage) conditions (COP, 2011).

Degraded groundwater constitutes a vast reserve of water for use in meeting the COP's future water needs. The COP maintains several wells within or adjacent to WQARF sites for emergency use and future use in meeting service area water needs; these wells could be placed back in service with the addition of wellhead treatment systems or approved blending programs. Also, the COP holds "Special Pump Rights" with SRP, which are rights to groundwater well capacity developed by SRP. The COP only has one well located within one mile of the Site contaminant plume: the Coronado Park Well (55-626528).

SRP generally uses groundwater to supplement its surface water supply. Thus, annual use of groundwater fluctuates depending upon the availability of surface water. SRP currently has nine groundwater supply wells within one mile of the within the ECP 32<sup>nd</sup> Street and Indian School Road WQARF estimated plume. As the area becomes more urbanized, wells with suitable water quality may be shifted to municipal use. SRP indicated in their Land and Water Use Questionnaire response that all its properties within the vicinity of the ECP WQARF Area will remain in use over the next 100 years. Additionally, SRP anticipates its groundwater supply wells in the ECP WQARF Area will transition from irrigation to municipal service (potable supply) in the reasonably foreseeable future.

## 1.0 INTRODUCTION

The Arizona Department of Environmental Quality (ADEQ) has prepared this Land and Water Use Report for the East Central Phoenix (ECP) 32<sup>nd</sup> Street and Indian School Road Site Water Quality Assurance Revolving Fund (WQARF) Site (the Site) to meet the requirements established under Arizona Administrative Code (A.A.C.) R18-16-406(D). The purpose of the report is to gather information regarding current and foreseeable uses of land or waters that have been or are threatened to be impacted by a contaminant release.

### 1.1 PROCESS OVERVIEW

The process to complete the remedial investigation (RI) and select remedial objectives (ROs) begins with the completion of the Draft RI Report. Following the completion of the Draft RI Report, which includes the Land and Water Use Report, a public meeting is held to discuss the reports and solicit input for the selection of ROs. Typically, the public will be given 30 to 60 days to comment on the reports. Following the public meeting and comment period, ADEQ issues the Proposed RO Report. The ROs chosen for a site may be based on none, some, or all of the uses identified in the Land and Water Use Report. If there is significant public interest or additional information has been discovered, an additional public meeting to discuss the ROs is held. The Final RO Report is then prepared and included in the Final RI Report.

### 1.2 LAND AND WATER USE REPORT

The purpose of the Land and Water Use Report is to gather information regarding current and “foreseeable” uses of land or waters that have been or are threatened to be impacted by a contaminant release, and to project time frames for future changes in those uses. Information gathered from discussions with property owners, water providers, municipalities, and well owners are to be included in the report.

In general, this Land and Water Use Report identifies various current and potential future uses of land and water in the vicinity of the Site. However, the report does not evaluate the uses, nor does it classify the use as “reasonably foreseeable”. The evaluation of uses will take place during public comment periods, and public meetings and will be presented in the Proposed RO Report.



### 1.3 SITE BACKGROUND

The ECP 32nd Street and Indian School Road WQARF Site has two separate areas of groundwater contamination. The plumes are approximately bounded by Monterosa Street to the north, Interstate 10 to the south, 32nd Place to the east and 1st Street to the west, as shown on Figure F-1. The Site area is developed with residential and commercial businesses including two dry-cleaning facilities: Maroney's Cleaners, located at 3192 East Indian School Road; and Former Viking Cleaners (now JC Printing) located at 4027 North 32nd Street (see Figure F-1).

The Site was placed on the WQARF Priority List in 1987 and the WQARF Registry List in 2000. However, the Site has been the focus of environmental investigations since 1984 following the detection of volatile organic compounds (VOCs) in the Salt River Project (SRP) production well 17.0E-8.0N located near the southeast corner of East Indian School Road and North 32nd Street, approximately 60 feet northeast of the Former Viking Cleaners facility (see Figure F-1). The concentrations of tetrachloroethene (PCE) reported in samples collected from SRP well 17.0E-8.0N between 1983 and 1986 ranged from 6.75 to 66.7 micrograms per liter ( $\mu\text{g/L}$ ) (Arizona Department of Health Services, 1985; Ecology and Environment, 1989).

#### Maroney's Cleaners

The Maroney's Cleaners facility, located at 3192 East Indian School Road in the Kachina Village Shopping Center, is an active dry cleaning and laundry facility that has been in operation since 1961 (Ecology and Environment, 1989). According to information provided to the ADEQ by Maroney's personnel, the dry cleaning process involves mixing dry cleaning solvent and detergent together in the dry cleaning machine. Products reported to be used at the facility include PCE, Staticol, Picrin, and Pyratex. The spent solvents are reportedly stored in sealed containers, which are picked up by Safety-Kleen® once a month (about 55 gallons/month; Walton, D., 1988).

#### Former Viking Cleaners

The Former Viking Cleaners facility, located at 4027 North 32nd Street, operated as a dry cleaner and laundry from approximately 1973 until 2001 (the dry cleaning facility occupied the north portion of the building; Hydrogeologic, 2002). In 2001, Viking Cleaners relocated their operations north to the property formerly occupied by Unocal Service Station #6453 at 3201 East Indian School Road. Information on the products used at the Former Viking Cleaners facility was not available. JC Printing now occupies the Former Viking Cleaners facility (4029 North 32nd Street) and the adjacent suite to the south (4019 North 32nd Street) is currently occupied by a dog training, daycare, and boarding facility called Learning Pawsibilities; this location was formerly a convenience store.

*Former Unocal Service Station #6453 (Part of the Former Viking Cleaners Study Area)*

A Union Oil and Unocal-branded gasoline service station (Unocal Service Station #6453) operated at 3201 East Indian School Road from approximately 1960 to 1993. The underground storage tank (UST) system was removed in 1994 and the remaining structures were demolished in 1995 (Harding Lawson Associates, 1994; Basin & Range Hydrogeologists, Inc., 1998; ATC Associates, Inc., 1999).

PCE was detected in the soil beneath the waste oil UST during removal in 1994 (Harding Lawson Associates, 1994). The property was subsequently sold and redeveloped as the current Viking Cleaners, which is an active dry cleaning and laundry business.

Several phases of subsurface investigation have been conducted at the Site since 1984, including soil sample collection and groundwater monitoring well installation and sampling. The results of these investigations indicated that VOCs including PCE, trichloroethene (TCE), cis-1,2-dichloroethene (cis-DCE) 1,1,1-trichloroethane (TCA), benzene, toluene, ethylbenzene, and total xylenes (BTEX) were present in subsurface media (Earth Technology Corporation, 1989; 1990; Brown and Caldwell, 2000). With the exception of TCA, the concentrations of these VOCs exceeded the Aquifer Water Quality Standard (AWQS) and/or Groundwater Protection Levels (GPL) for soil samples. The results of the previous investigations are summarized in SECOR's document entitled *Work Plan for Remedial Investigation*, dated April 27, 2007 (SECOR, 2007).

Groundwater monitoring has been conducted since 1997 at the Site, and specifically:

- June 2000 at the Maroney's Cleaners study area,
- Since February 2004 at the Former Viking Cleaners study area,
- Since December 1996 at the Former Unocal station (included in the Former Viking Cleaners study area), and
- Since October 1997 in the Fairmount Avenue study area.

Depth to water has ranged from approximately 35 feet below ground surface (bgs) in December 1996 (Basin & Range Hydrogeologists, Inc., 1998) to approximately 72 feet bgs during the sampling event conducted in August 2016. The direction of groundwater flow in August 2016 was to the southwest at a gradient of 0.009 feet per foot (H+A, 2016).

ADEQ has drilled 33 groundwater investigation boreholes and installed 29 groundwater monitor wells at the Site since 2000. Water levels and groundwater samples have been collected at these and other existing monitor wells to evaluate groundwater conditions at the Site. Well construction data and locations for all Site monitor wells are presented in Table F-1 and Figure F-1.

Soil vapor extraction (SVE) treatment systems were installed as Early Response Actions (ERAs) at Maroney's Cleaners and the Former Viking Cleaners locations. Operation of the SVE systems began on June 3, 2013 at Maroney's Cleaners and on July 21, 2014 at the Former Viking Cleaners to treat soil vapor at the sources.

#### 1.4 GENERAL GROUNDWATER QUALITY

Groundwater beneath the Site and the surrounding area generally contain concentrations of total dissolved solids (TDS) ranging from 500 milligrams per liter (mg/L) to slightly greater than 1,000 mg/L (Brown and Pool, 1989) (Thiros, S.A. et. al., 2010). The EPA has not set a Maximum Contaminant Level (MCL) for TDS, however, there is a secondary standard of 500 mg/L TDS for drinking water. The secondary standards are non-enforceable guidelines regulating contaminants that may cause aesthetic effects in drinking water. The principal ions present within local groundwater include chloride, magnesium, sodium, and calcium (Reeter and Remick, 1986).

SRP provided the following water quality information on their questionnaire (Appendix A) from their wells located within the ECP WQARF Site, all of which show impacts:

SRP Well No.	ADWR 55 Registration	Intersection/ Local Area	Well Status	Maximum PCE Concentration (µg/L)	Maximum TCE Concentration (µg/L)
16E-7.5N	55-617715	24 <sup>th</sup> /Osborn	Active	NA	NA
16E-8N	55-607715	24 <sup>th</sup> /Indian School	Active	2.0	0.6
16.9E-6N	55-608380	32nd/McDowell	Active	2.7	<b>10</b>
17E-8N	55-608431	32 <sup>nd</sup> /Indian School	Active	<b>82</b>	1.5
17.1E-7.4N	55-607731	32 <sup>nd</sup> /Osborn	Active	<b>5.8</b>	ND
17.5E-7.0N	55-607672	37th/Thomas	Inactive	NA	NA
17.9E-7.5N	55-617857	40 <sup>th</sup> /Osborn	Active	<b>210</b>	<b>9.9</b>



SRP Well No.	ADWR 55 Registration	Intersection/ Local Area	Well Status	Maximum PCE Concentration (µg/L)	Maximum TCE Concentration (µg/L)
18E-7N	55-617849	40th/Thomas	Active	NA	NA
18E-8.8N	55-617825	40th/Coolidge	Active	1.1	ND

## Notes:

1. Bolded value indicates concentration detected above Aquifer Water Quality Standard.
2. Data obtained from SRP via questionnaire (See Appendix A).
3. NA – not available.
4. ND – not detected.

As mentioned above, PCE is the COC that has been detected in groundwater samples collected from the Site wells at concentrations greater than the 5 micrograms per liter (µg/L). PCE concentrations in groundwater have declined significantly since startup of the ERAs. Historical high concentrations of PCE have ranged from 12,900 µg/L in VCMW-02 (Former Viking source area) and 2,900 µg/L in VCMW-04A at the Site. In August 2016, PCE ranged 1.2 µg/L at VCMW-03 and 270 µg/L at VCMW-04A, and in June 2017, PCE was detected at 780 µg/L in VCMW-08AR, located approximately 800 feet southwest of the Former Viking source area. The decline in overall COC concentrations at the Site is attributed to the combination of the ERA, declining water levels, and plume migration.

## 2.0 USE EVALUATION

The following sections outline current and foreseeable land and water uses for the Site and the surrounding area. Reasonably foreseeable uses for land are those uses of land likely to occur at the Site within a reasonable time period. Reasonably foreseeable uses of water are those likely to occur within 100 years unless a longer time period is shown to be reasonable based on site-specific circumstances [A.A.C. R18-16-406(D)].

### 2.1 LAND AND WATER USE QUESTIONNAIRES

In order to obtain consistent land and water use information from specified stakeholders, a standardized land and water use study questionnaire was prepared and mailed by ADEQ and Hargis + Associates, Inc. (H+A) to municipalities and utilities in the Site area (COP and SRP). Questionnaires were returned completed to ADEQ/H+A, by COP and SRP; they are included in Attachment A.

The questionnaires requested specific information in the following areas:

- Property information
- On-site wells
- Water use
- Waste streams

The information provided in the questionnaires was used in conjunction with the references identified in this section.

### 2.2 LAND USE

The entire Site is located within the COP in Maricopa County. Arizona State law requires each city to have a General Plan that establishes policy for the city's physical development. The COP General Plan includes goals, policies, and recommendations to guide land use and neighborhood development for the next 10 to 20 years and beyond. Thus, most of the discussion of land use centers on the COP General Plan, most recently amended in March 2015. The COP is comprised of 15 "urban villages" (Figure F-2) (COP, 2015).

The estimated PCE plume is located in three different villages:

- 1) Camelback East Village (CEV) (Figure F-3a). CEV has two primary cores: A) the 24th Street and Camelback Road core, comprised of office and retail shops, including movie theaters, major department stores, restaurants, and hotels; and B) the 44th Street and Van Buren Street core an area of airport and regional offices uses along with a Chinese cultural center. The area around 44th Street and Thomas Road is considered the secondary core of the village. This village offers a range of housing diversity and neighborhood types evenly split in the number of single family and multi-family residences. Areas such as the Arcadia neighborhood consist of large acre lots while higher density residential developments surround the more concentrated centers like the Camelback East primary core. A major portion of the housing stock was built between 1950 and 1970, but new construction of both single family and multi-family homes continues (COP, 2017a).
- 2) Encanto Village (EV) (Figure F-3b). Approximately 11 square miles around the geographic center of Phoenix. The core of Encanto Village is the Park Central Shopping Center and surrounding area; the core also contains a portion of the Central Avenue Corridor, where commercial, high-rise office and high-rise residential development co-exist. An Art Walk links the Heard Museum, Phoenix Arts Museum and Phoenix Theater, Central Library and Cancer Survivors Park. (COP, 1992 and COP, 2017b).
- 3) Central City Village (CCV) (Figure F-3c). CCV is unique among the villages because its core is downtown Phoenix, which has many government, business and cultural and recreational facilities, is the focal point of the expanding metropolitan region; it is also a transportation hub which includes freeways, public transit and Sky Harbor International Airport. Many of the oldest neighborhoods in Phoenix surround the downtown region. Some are designated historic districts and contain fine architecture and tree-lined streets. Most have strong neighborhood organizations that work on improvement efforts to enhance an old-fashioned neighborhood environment. (COP, 2017c).

Additionally, the estimated 32<sup>nd</sup> Street and Indian School Road plume intersects Grand Canal near 24<sup>th</sup> Street. Grand Canal is one of the historic canals created to deliver water to Phoenix. Grand Canal is the oldest remaining pioneer canal on the north side of the Salt River. It was planned in 1877 and constructed in 1878 by the Grand Canal Company (SRP, 2017a). COP Street Transportation Department and COP Office of Arts and Culture is overseeing the Grand Canalscape Project which will

create a nearly 12-mile continuous trail system along the Grand Canal from 1-17 to the Phoenix/Tempe border (COP, 2017e).

There are seven public school districts represented in CEV, EV, and CCV near the estimated plume boundary of the ECP 32<sup>nd</sup> Street and Indian School Road WQARF Site: Phoenix Union High School District, Creighton School District, Isaac School District #5, Madison School District, Osborn School District No. 8, Phoenix Elementary School District #1, and Wilson Elementary School District #7; 31 private schools are also located within the vicinity of the 32<sup>nd</sup> Street and Indian School Road estimated plume boundary. These schools are identified below:

<b>Elementary/Middle (Public)</b>	
<b>Creighton School District</b>	
Monte Vista School	Papago School
Larry C. Kennedy School	William T. Machan Elementary School
Biltmore Preparatory Academy	Tavan Elementary School
Loma Linda Elementary School	Creighton School
Madison Camelview Elementary School	Excelencia School
Gateway School	
<b>Isaac School District #5</b>	
Alta E. Butler Elementary School	Isaac Preschool
Isaac Middle School	Esperanza Elementary School
JB Sutton Elementary School	Joseph Zito Elementary School
Mitchell Elementary School	Moya Elementary School
Morris K. Udall Middle School	P.T. Coe Elementary School
Pueblo del Sol (K-8)	
<b>Madison School District</b>	
Madison Camelview Elementary	Madison Heights Elementary
Madison Rose Lane Elementary	Madison Simis Elementary
Madison Traditional Academy	Madison Meadows Middle School
Madison No.1 Middle School	Madison Park Middle School
<b>Osborn School District No.8</b>	
Clarendon Elementary School	Encanto Elementary School
Longview Elementary School	Solano Elementary School
Osborn Middle School	Montecito Preschool



<b>Elementary/Middle (Public)</b>	
<b>Phoenix Elementary School District #1</b>	
Bethune School	Capitol School
Dunbar School	Edison School
Emerson School	Faith North Preschool
Garfield School	Heard School
Herrera School	Kenilworth School
Lowell School	Magnet Traditional School
Shaw Montessori School	Whittier School
<b>Wilson Elementary School District No. 7</b>	
Wilson Primary School	Wilson Elementary School
<b>Elementary (Private)</b>	
Villa Montesorri School	Christ Lutheran School
St. Thomas the Apostle Elementary School	Phoenix Christian School
Biltmore Bible Church Daycare	Arcadia Christian School
St. Theresa Catholic School	Arcadia Montesorri School
New Way Academy	Marina Montesorri School
Magical Star Preschool	St. Agnes Catholic School
Phoenix Center for Education	Covenant Christian School
SW Education Center	St. Frances Xavier School
Good Shepherd Lutheran School	Phoenix Christian Academy
Phoenix Christian Unified School	Martin Luther School – Phoenix
AZ Youth Academy and Reside	Phoenix Christian Elementary School (Central Campus)
St. Gregory Elementary School	The Family School
Youth Development Institute School	Reed Montesorri School
St. Matthew School	
<b>High School (Public)</b>	
<b>Phoenix Union High School District</b>	
Camelback High School	North High School
Central High School	Cesar Chavez High School



High School (Private)	
St. Mary's Catholic High School	Xavier College Preparatory High School
Brophy College Preparatory	

Each village located within the COP has a Planning Coordinator and a Village Planning Committee who have input into planning decisions for that community and to the COP mayor and Planning Commission.

Development in the area occurs consistent with zoning laws and must go through a site-planning review and permit process. The primary land use within the Site is single family residential (38 percent) followed by parks/open space (26 percent), multiple family residential (12 percent) and commercial/industrial (12 percent), public/transportation (8 percent). Four (4 percent) percent of the land within the village is reportedly vacant (COP, 2002). Current zoning districts in the Site are identified below and are shown on Figures F-4a, F-4b, and Figure-4c. A more detailed description of COP zoning designations can be found in Table F-2.

#### 2.2.1 Current Site-Specific Land Use

Maroney's Cleaners, located at 3192 East Indian School Road in the Kachina Village Shopping Center, first began operations in 1961; products reported to be used at the facility include PCE, Staticol, Picrin, and Pyratex. The current zoning designation for the Maroney's Cleaners property is C-2, Commercial – Intermediate Commercial (Figure F-4a) (COP, 2017d).

Former Viking Cleaners facility, located at 4027 North 32nd Street, operated as a dry cleaner and laundry from approximately 1973 until 2001 (the dry cleaning facility occupied the north portion of the building; Hydrogeologic, 2002). In 2001, Viking Cleaners relocated their operations north to the property formerly occupied by Unocal Service Station #6453 at 3201 East Indian School Road. Information on the products used at the Former Viking Cleaners facility was not available. JC Printing now occupies the Former Viking Cleaners facility (4029 North 32nd Street) and the adjacent suite to the south (4019 North 32nd Street) is currently occupied by a dog training, daycare, and boarding facility called Learning Pawsibilities; this location was formerly a convenience store. The current zoning designation for the former dry cleaning property and the former Unocal Station property is C-2, Commercial – Intermediate Commercial (Figure F-4a) (COP, 2017d).

### 2.2.2 Current Regional Land Use

The current land use in and surrounding the Site is single-family residential, multifamily residential, commercial, retail, office, hospital, country club, parks, and schools. Details are provided in Figures F-4a through Figure-4c and Table F-2.

### 2.2.3 Future Land Use

The CEV Planning Coordinator and CEV Planning Committee meet regularly to accept and review requests for zoning changes within the CEV. The COP response to their questionnaire indicated there are no current foreseeable plans to alter current zoning districts in the Site vicinity (Appendix A). Property owners can file to change the zoning designation of their property. Requests for zoning changes must go through a public hearing and be approved by the City Council prior to finalization.

## 2.3 GROUNDWATER USE

The Site lies within the Phoenix Active Management Area (AMA) (Figure F-5) (ADWR, 2014a). The Phoenix AMA was created by the Arizona Groundwater Management Code passed in 1980 and covers approximately 5,646 square miles in central Arizona. All groundwater withdrawn from any AMA must occur under a groundwater right or permit, unless groundwater is being withdrawn from an exempt well. An exempt well is a well with a maximum pumping capacity of 35 gallons per minute. Exempt wells may be used to withdraw groundwater only for non-irrigation purposes and are generally used for domestic purposes. All exempt wells must be registered with the ADWR. Non-exempt wells have a pumping capacity greater than 35 gallons per minute and are associated with one of the following types of rights or permits: Grandfathered rights, service area rights, and withdrawal permits.

According to ADWR records, there are 29 non-exempt withdrawal wells located within one-mile of the estimated PCE plume boundary. Of these wells, eight are owned by SRP and one is owned by COP (Table F-3) (Figure F-6) (ADWR, 2017a).

ADWR records indicate that there are 14 exempt withdrawal wells located within one-mile of the estimated PCE plume boundary. These wells have an intended use for domestic irrigation or as a water source for cooling (ADWR, 2017a, and Appendix B). There are no grandfathered rights in the Site (ADWR, 2017b). The COP and SRP have service area rights in the Site, however, only SRP is currently pumping groundwater from beneath the Site.

Water levels in the UAU at the Site have been monitored since April 1992. During the period of record for the Site monitor wells, the depth to water has ranged from approximately 27 feet below land surface (bls) in the mid 1990's to greater than 70 feet bls in 2016. Groundwater elevations measured in Site wells during August 2016 are depicted on Figure F-7. The direction of groundwater flow historically has been to the southwest at a gradient of approximately 0.009. Vertical gradients between the shallow and deeper zones of the UAU monitored at the Site are generally negligible.

### 2.3.1 Municipality and Utility Groundwater Use

The COP and SRP pump groundwater as needed when surface water supplies cannot meet their customer needs. The following sections discuss the current and future groundwater uses of the COP and SRP.

#### 2.3.1.1 Current City of Phoenix Needs

The COP relies on four primary water supply sources: SRP, Central Arizona Project (CAP), groundwater pumped from COP wells, and reclaimed water (COP, 2011). SRP supplies water from the Salt and Verde Rivers to eligible lands within the Phoenix service areas which are generally south of the Arizona Canal. The remainder of the service area is supplied primarily by Colorado River water delivered by the CAP. Groundwater wells and reclaimed water make up the remainder of the COP water supplies. During normal supply years, approximately 50 percent of the COP water supply comes from SRP; 44 percent is from CAP; and approximately 3 percent is from groundwater pumpage and 3 percent reclaimed water. When SRP and/or CAP water supplies are reduced, the COP supplements water supplies with groundwater pumped from COP wells (COP, 2011).

Because of groundwater quality degradation due to the presence of industrial solvents such as PCE and TCE, the COP has abandoned or discontinued use of 20 wells (COP, 2011). This has resulted in a loss of approximately 23 million gallons per day of groundwater production. The COP total loss of well production due to elevated concentrations of organic and inorganic substances exceeds 90,000 acre-feet per year, according to the Water Resources Plan (COP, 2011), as a result of the closure of more than 60 wells (60 percent of the total production capacity of all COP wells). Any of these wells, if returned to service in the future, will require cleanup of the contaminated aquifers or the installation and operation of expensive wellhead treatment systems. Two COP wells exist within one mile of the estimated PCE plume boundary (Figure F-6).

#### 2.3.1.2 Future City of Phoenix Needs

According to information provided by COP, since 2002 (a peak demand year), the total water demand declined by more than 16 percent, although the service population of COP increased by approximately 8 percent (COP, 2011). The decrease in overall per-capita total water demand has been attributed to the increased efficiency in water use which declined by 25 percent between 1996 and 2011. Contributing factors in the decrease include improved plumbing fixture standards, smaller residential lots, fewer new pools, increased installation of desert landscaping in both new and existing homes, increased customer “water awareness,” and higher water rates.

Regional economic conditions are a large component of the future water demands, as well as the Phoenix General Plan for land development and recent trends in residential and commercial development. Growth projections for COP reflect annual growth rates of 1.0 percent (high), 0.8 percent (base level) and 0.6 percent (low) and are assumed to top out in the 2045-2055 period based on current COP boundaries. The low projection assumes that service area growth occurs at a slow pace and that existing customers continue to become more efficient without further incentives or regulation (moderate level). The high demand line reflects fast or high-density growth and no further efficiency improvements for existing and new customers. These rates are lower than those experienced during the 1990s and early 2000's; as of Spring 2011, data indicate the actual growth rate for COP could be lower or stagnant for the next 5-10 years. The COP estimates that a “base level” consumption growth will develop at today's efficiency levels and that current customers will remain stable. Possible “moderate efficiency” consumption gains are estimated at a 10 percent consumption reduction for existing customers and 5 percent reduction for post-2010 development by 2035. “High efficiency” consumption gains are estimated at a 20 percent reduction in consumption for existing customers and a 10 percent reduction for post-2010 customers by gain by 2035. However, there are numerous factors associated with growth and consumption that cannot be fully predicted and the consequences of this possible leveling off or increasing of demand will continue to be addressed in the COP General Plan and Water Resource Plan.

Uncertainty also exists regarding water resources and the ability to meet current and future demands (COP, 2011). The following items may affect the available COP water supply:

- Cyclical drought;
- Increasing demands in the Upper Colorado River Basin States (Utah, Colorado, Wyoming and New Mexico) affecting Arizona's supply of Colorado River water;

- The availability of water supplies from the Arizona Water Banking Authority to the CAP to offset shortages;
- Climate variability impacts on long-term flows, reservoir storage and deliveries by SRP and CAP;
- The probability of low reservoir conditions occurring in both watersheds simultaneously;
- State legal, institutional, or policy changes impacting surface water availability;
- The availability and volume of groundwater supplies without aquifer replenishment; and
- Impacts of increased groundwater pumping in the SRP watershed on river flow and reservoir storage.

If Colorado River flow should decline, allotment of CAP water for the COP and surface water supplies from SRP may be reduced if reservoir levels drop substantially and groundwater pumping cannot compensate the lack of surface water availability. As a buffer to potential surface water supply reductions, the COP has been recharging to underground storage or banking unused CAP allotments for future use (Figure F-8). However, high increases in consumption coupled with severe reductions in surface water supplies could deplete these reserves by 2020 (COP, 2011) (Figure F-9).

As part of their long-term deficit plan, COP developed a strategy to address a reasonable “worst case”. These extreme conditions were modeled to represent deeper shortages than those observed in historic records. The “severe shortage” model scenario combined with the “high demand” scenario produces a maximum deficit of 165,000 acre-feet in the latter part of the 50 year planning horizon (COP, 2011).

Managing water use can be accomplished by continuing to increase efficiency of water distribution, curtailing demand, and monetary incentives, which can be addressed through infrastructure improvements, conservation programs, drought management plan, and water pricing strategies (COP, 2011). Alternate sources of water include expanded groundwater pumping, accessing water that has been stored for future use, importing water from the McMullen Valley farm, and purchasing water from other water providers (COP, 2011).

Besides obtaining additional surface water supplies, local groundwater is the most accessible alternate water source (COP, 2011). The COP has access to more than 3.5 million acre-feet of groundwater in the Phoenix service area over a 100 year period.

Currently, the COP can produce 28 million gallons per day (mgd) (15-20,000 acre-feet) per year, but only withdraws between 6,000 and 9,000 acre-feet per year. Pumping capacity has been lost in the past two decades due to aquifer contamination and aging well conditions.

The most accessible alternate water source for COP is local groundwater; planning is ongoing for the expansion of well capacity within the service area (via well rehabilitation or the development of new service area wells). The COP plans to develop 15 additional wells at a cost of \$233 million to yield approximately 70,000 acre-feet per year; this increased yield would be allowable in any one year as long as the 100 year average usage does not exceed available groundwater and stored water credits (COP, 2011). Recent well development by the COP has occurred in northeast Phoenix area. However, as indicated in the COP questionnaire response, no active groundwater pumping by the COP occurs in or near the WQARF site; however, the COP still owns two non-exempt wells in the area that are not operating (Wells 55-626525 and 55-626528, the Perry Park and Coronado Park Wells, respectively). The COP is maintaining an inventory of its active and inactive municipal water supply wells that may be used in the future to augment surface water supplies during a severe drought. Wells 55-626525 and 55-626528 may be used in the future if needed.

#### 2.3.1.3 Current Salt River Project Needs

As a water supplier, SRP operates a water storage system that allows us to maintain a reliable supply of water for our shareholders. SRP delivers nearly a million acre-feet of water to the Phoenix area each year. SRP takes a multi-pronged approach to water management, meeting its shareholders' water demands through a combination of surface water supplies, groundwater supplies and conservation programs. In addition, SRP partners with shareholders, including municipalities, on additional water management measures (SRP, 2017b).

In normal runoff years, most of the water is supplied from surface water on the Salt and Verde Watersheds. However, in more dry years, more groundwater must be pumped to supplement the surface water supply. During extended periods of low run off, groundwater can account for almost one-third of the total SRP water supply. Approximately 28 percent of the average annual municipal water demand in the Phoenix AMA, from 2001-2005, was supplied by groundwater (ADWR, 2014b). Typically, groundwater comprises approximately 15 percent of the total water supplied by SRP to municipal treatment plants. The groundwater contribution varies seasonally with the highest contribution occurring March through August.

Within the plume boundary, SRP owns and operates water production and conveyance structures for its shareholders. A total of nine groundwater supply wells within 1.25 miles of the 32nd Street and Indian School Road estimated plume boundary (Figure F-6 and Table F-3).

ADWR 55-Registry No.	SRP Well No.	Well Status	PCE/TCE (µg/L)
55-607672	17.5E-7.0N	Active	<ul style="list-style-type: none"> <li>• PCE concentrations as high as 210 µg/L (1998),</li> <li>• TCE concentrations as high as 9.9 µg/L (1996), and</li> <li>• 2017 PCE and TCE concentrations are 1.6 µg/L and below laboratory detection levels, respectively.</li> </ul>
55-607715	16E-8N	Active	<ul style="list-style-type: none"> <li>• PCE concentrations as high as 2 µg/L (1993),</li> <li>• TCE as high as 0.6 µg/L (1999), and</li> <li>• 2017 PCE and TCE concentrations are 0.4 µg/L and below laboratory detection levels, respectively.</li> </ul>
55-607726	16E-6.8N	Active	<ul style="list-style-type: none"> <li>• PCE concentration as high as 12 µg/L (2005),</li> <li>• TCE as high as 9.9 µg/L (2006), and</li> <li>• 2017 PCE and TCE concentrations are 4.1 µg/L and below laboratory detection levels, respectively.</li> </ul>
55-607731	17.1E-7.4N	Active	<ul style="list-style-type: none"> <li>• PCE concentrations as high as 5.8 µg/L (1998),</li> <li>• TCE has been below laboratory detection levels since 1990, and</li> <li>• 2017 PCE and TCE concentrations are 1.1 µg/L and below laboratory detection levels, respectively.</li> </ul>
55-608380	16.9E-6N	Active	<ul style="list-style-type: none"> <li>• PCE concentration as high as 2.7 µg/L (2014),</li> <li>• TCE as high as 10 µg/L (2014),</li> <li>• 2017 PCE and TCE concentrations are 1.2 µg/L and 6.2 µg/L, respectively.</li> </ul>
55-608431	17E-8N	Active	<ul style="list-style-type: none"> <li>• PCE concentrations as high as 46 µg/L (1991),</li> <li>• TCE concentrations as high as 1.5 µg/L (1996), and</li> <li>• 2017 PCE and TCE concentrations are 0.6 µg/L and below laboratory detection levels, respectively.</li> </ul>



ADWR 55-Registry No.	SRP Well No.	Well Status	PCE/TCE (µg/L)
55-617715	16E-7.5N	Inactive	No water quality data available.
55-617825	18E-8.8N	Not Reported	Not Reported

Note: µg/L = micrograms per liter; PCE = tetrachloroethene; TCE = trichloroethene

#### 2.3.1.4 Future Salt River Project Needs

SRP anticipates all its properties in the vicinity of the subject area, including the groundwater supply wells and the conveyance structures associated with the Grand Canal will remain in use over the next 100 years. Additionally, certain groundwater supply wells are transitioning from irrigation to municipal service (potable supply), and it may become necessary to construct additional groundwater supply wells in close proximity to the East Central Phoenix WQARF site boundaries in the future.

Water shortage is an issue that can impact this Site and all of metropolitan Phoenix. As water quality issues compound the demand concerns already present with regard to anticipated climate change and already stressed water supplies. Water quality is a significant issue, as discussed above SRP expects its groundwater supply wells in the Site area will transition to potable supply in the future. The importance of groundwater and the ability to utilize the aquifer in local and large scale water management scenarios is critical to the future growth and wellbeing of the entire Phoenix metro-area. According to the questionnaire response, SRP does not plan on installing any new wells in the Site; however, this could change pending COP water needs. SRP will be replacing groundwater supply well 16E-8N (located on the northeast corner of 24th Street and Indian School Road) within the next two years, located less than a quarter-mile southeast of the original well site. Similar to the existing well, the replacement well would be situated north and cross-gradient of the plume and would be closely adjacent to the 32nd and Indian School WQARF site boundary (Appendix A).

#### 2.3.2 Private Groundwater Use

As discussed above, 14 exempt wells are located within one-mile of the estimated PCE plume boundary. These wells have an intended use for domestic irrigation or as a water source for cooling (ADWR, 2017a, and Appendix B). There is no documented private drinking use of groundwater within the Site (ADWR, 2017a).



## 2.4 SURFACE WATER USE

The nearest surface water body is the Arizona Canal, located approximately 1.75 miles to the northeast of the Site; Grand Canal is located approximately two miles to the southwest. The Site area is situated within an active flood irrigation district of SRP, which receives water from the Arizona Canal from SRP lateral canal 6.1 (Salt River Valley Water Users' Association, 1980). The water is used for residential irrigation (Figure F-10).

SRP lateral 6.1 in the Site area receives water from the Arizona Canal, SRP well 17.9E-7.5N, and SRP 17E-8N. Water from the lateral canal is used for irrigation and also discharges into the Grand Canal. Grand Canal, also used for irrigation, is located approximately two miles southwest of the Site. Future plans for the Grand Canal include a drinking water treatment plant that may be constructed at the end of the Grand Canal. The construction of the treatment plant would change the end use of the canal water requiring that water discharged to the canal meet stricter water quality criteria than what is currently required.

### 3.0 SUMMARY OF USES

The land and water uses described in Section 2.0 that are most likely to be relevant to the discussion of remedial objectives are presented below.

#### 3.1 LAND USE

The zoning pattern in the area has been long established and there are no foreseeable changes for the future. Land uses for the Site are expected to remain predominantly residential and commercial.

#### 3.2 GROUNDWATER USE

Current and future groundwater uses within the Site include the following:

- The COP anticipates the possible need for additional wells in and adjacent to the Site sometime in the future.
- The SRP owns nine wells in and adjacent to the Site and will continue to need the wells to be operational to supplement surface water supplies. SRP has indicated that they may change water usage from irrigation to drinking water within the foreseeable future.

#### 3.3 SURFACE WATER USE

Currently, surface water uses within the Site are only for residential irrigation.

#### 4.0 REFERENCES

Arizona Code, 1919. Water Code of the State of Arizona, Ch. 164, Secs. 1-62, Amended 1921, Ch. 64.

Arizona Administrative Code (A.A.C.), Title 18, Ch. 16, Water Quality Assurance Revolving Fund Program, R18-16-406(D).

Arizona Revised Statutes (A.R.S.), Title 9 Cities and Towns, Chapter 4 General Powers, Article 6 Municipal Planning, 461.05, General Plans.

ATC Associates, Inc. (ATC), 1999. Corrective Action Plan, TOSCO/Union 76 Station No. 6453, Phoenix, Arizona. January 6.

Arizona Department of Health Services, 1985. SRP Well No. 17E-8N Site Inspection Report. October 13.

Arizona Department of Water Resources (ADWR), 2014a. Active Management Areas, <http://www.azwater.gov/azdwr/WaterManagement/AMAs/PhoenixAMA/default.htm>. 2014.

\_\_\_\_\_, 2014b. AMA Cultural Water Demand - Municipal Demand, Table 8.0-12 Average annual municipal water demand in the AMA Planning Area in acre-feet (2001-2005), <http://www.azwater.gov/azdwr/StatewidePlanning/WaterAtlas/ActiveManagementAreas/PlanningAreaOverview/CulturalWaterDemand-Municipal.htm>, Accessed June 2014.

\_\_\_\_\_, 2017a . Imaged Records, <https://gisweb.azwater.gov/WellRegistry/SearchWellReg.aspx>. 2017.

\_\_\_\_\_, 2017b. Groundwater Rights and Permits, ADWR Data Center, Live Queries and Reports. <http://infoshare.azwater.gov/docushare/dsweb/View/Collection-88>. September 2017.

Basin & Range Hydrogeologists, Inc., 1998. Site Characterization Report – Groundwater, Service Station No. 6453, 3201 East Indian School Road, Phoenix, Arizona. June 16.

Brown and Caldwell, 2000. Report on Limited Phase II Environmental Site Assessment of the Maroney's Cleaners located at the Kachina Village Shopping Center, Phoenix, Arizona. July 21.

- Brown, J.G., and D.R. Pool, 1989. Hydrogeology of the Western Part of the Salt River Valley Area, Maricopa County, Arizona, U.S. Geological Survey Water Resources Investigations Report 88-4202.
- COP, 1992. Profile: Encanto Core. Planning Department.
- \_\_\_\_\_, 2002. Phoenix General Plan 2002, <https://www.phoenix.gov/pdd/pz/general-plan-2002>. 2002.
- \_\_\_\_\_, Water Services Department, 2011. 2011 Water Resource Plan, 2011.
- \_\_\_\_\_, 2015. Phoenix General Plan Update, <https://www.phoenix.gov/pdd/pz/phoenix-general-plan>. March, 2015.
- \_\_\_\_\_, 2017a. Camelback East Village Planning Committee, <https://www.phoenix.gov/villages/Camelback-East>, 2017.
- \_\_\_\_\_, 2017b. Central City Village Planning Committee, <https://www.phoenix.gov/villages/Central-City>, 2017.
- \_\_\_\_\_, 2017c. Encanto Village Planning Committee, <https://www.phoenix.gov/villages/Encanto>, 2017.
- \_\_\_\_\_, 2017d. Phoenix Planning Department Maps: H9 and H10. City of Phoenix. Revised January 18.
- \_\_\_\_\_, 2017e. Grand Canalscape Phase II Project No. ST87600114. Street Transportation Department. Community Notice. May, 2017.
- Earth Technology Corporation, (Earth Tech) 1989. Water Quality Assurance Revolving Fund Task Assignment No. E-2, Phase II – Task No. 1, Results of Soil Gas and Groundwater Testing in the East Central Phoenix Area, Phoenix, Arizona, November.
- Earth Technology, 1990. Water Quality Assurance Revolving Fund, Phase I Report, East Central Phoenix Area, Task Assignment E-2, Phoenix, Arizona, February.
- Ecology and Environment, Inc., 1989. Preliminary Assessment Review, June 5, 1989.
- Hargis + Associates, Inc. (H+A), 2016. Groundwater Monitoring Technical Memorandum – August 2016, East Central Phoenix 32nd Street and Indian School Road, Water Quality Assurance Revolving Fund Site, Phoenix, Arizona, dated December 23.

Harding Lawson Associates, 1994, Underground Storage Tank System Removal, Unocal Service Station No. 6453, 3201 E. Indian School Road, Phoenix, Arizona, November 14, 1994.

Hydrogeologic, Inc., 2002. Final Industrial Survey For East Central Phoenix 32nd Street and Indian School WQARF Registry Site Phoenix, Arizona, April 16, 2002.

Reeter, R.W. and W.H. Remick, 1986. Maps Showing Groundwater Conditions in the West Salt River, East Salt River, Lake Pleasant, Carefree and Fountain Hills Sub-Basins of the Phoenix Active Management Area, Maricopa, Pinal, and Yavapai Counties, Arizona, 1983. Arizona Department of Water Resources. Hydrologic Map Series Report Number 12.

Salt River Project (SRP), 2017a. Canal history. <https://www.srpnet.com/water/canals/history.aspx>.

\_\_\_\_\_, Salt River Project (SRP), 2017b. Water management questions and answers. <https://www.srpnet.com/water/drought.aspx>.

Salt River Valley Water Users' Association, 1980. Salt River Valley Water Users' Association, Zanjero Area Maps, 1980.

SECOR, 2007. Work Plan for Remedial Investigation 32nd Street and Indian School Road, East Central Phoenix Water Quality Assurance Revolving Fund Site, Phoenix, Arizona, April 27, 2007.

Thiros, S.A., Bexfield, L.M., Anning, D.W., and Huntington, J.M., eds., 2010, Conceptual understanding and groundwater quality of selected basin-fill aquifers in the Southwestern United States: U.S. Geological Professional Paper 1781, 288 p.

Walton, D., 1988. Preliminary Assessment Questionnaire, October 12, 1998.

## TABLES

TABLE F-1  
WELL CONSTRUCTION DATA  
East Central Phoenix WQARF Site  
32nd Street and Indian School Road

ECP SUB AREA	WELL ID	ADWR REGISTRATION NUMBER	DATE COMPLETED	DRILLING METHOD	BORING DIAMETER (INCHES)	BORING DEPTH (FEET BGS)	CASING MATERIAL/ DIAMETER/ SLOT SIZE (INCHES)	PERFORATED INTERNAL (FEET BGS)	SAND PACK INTERVAL (FEET BGS)	FILTER PACK MATERIAL	BENTONITE SEAL (FEET BGS)	TOP OF CASING ELEVATION <sup>(1)</sup> (FEET ASML)	GROUND SURFACE ELVATION <sup>(1)</sup> (FEET ASML)	LOCATION COORDINATES <sup>(2)</sup>	
														NORTHING (FEET)	EASTING (FEET)
32	VCAS-01	201654	1/12/2004	HSA	6	60	PVC/ 2 / 0.020	55-60	53-60	8-12 Sand	50-53	1184.40	NR	670786.69	907491.31
32	VCAS-02	201655	1/13/2004	HSA	6	60	PVC/ 2 / 0.020	55-60	53-60	8-12 Sand	50-53	1181.46	NR	670721.94	907467.38
32	VCAS-03	201876	1/13/2004	HSA	6	60	PVC/ 2 / 0.020	55-60	53-60	8-12 Sand	50-53	1181.52	NR	670723.00	907514.69
32	MMW-01	580860	6/9/2000	HSA	9	60	PVC/ 4 / 0.020	30-60	23-60	#10-20 Sand	21-23	1184.30	NR	670446.63	908063.81
32	MMW-02	580861	6/9/2000	HSA	9	60	PVC/ 4 / 0.020	30-60	23-60	#10-20 Sand	21-23	1184.03	NR	670283.00	907873.75
32	MMW-03D	903935	1/12/2006	HSA	12	80	PVC/ 4 / 0.020	30-80	27-80	#3 Sand	25-27	1183.98	NR	670535.31	908066.81
32	MMW-03S	903935	1/12/2006	HSA	12	25	PVC/ 2 / 0.020	10-25	7-25	#3 Sand	5-7	1183.98	NR		
32	MMW-04D	903936	1/18/2006	HSA	12	80	PVC/ 4 / 0.020	30-80	27-80	#3 Sand	25-27	1185.21	NR	670513.31	907975.31
32	MMW-04S	903936	1/18/2006	HSA	12	25	PVC/ 2 / 0.020	10-25	7-25	#3 Sand	5-7	1185.21	NR		
32	MMW-05	903934	1/10/2006	HSA	12	80	PVC/ 4 / 0.020	30-80	27-80	#3 Sand	25-27	1181.49	NR	670012.50	907876.63
32	MMW-06-124	906910	5/11/2007	Sonic	8.25 6.0	124	PVC/ 2 / 0.020	99-125	95-124	8-12 Sand	90-95	1185.28	NR	670504.06	907974.38
32	MMW-06-160	906910	5/11/2007	Sonic	8.25 6.0	162	PVC/ 2 / 0.020	135-160	129-162	8-12 Sand	124-129	1185.30	NR	670504.06	907974.38
32	SRP17E-8N	608431	11/8/1920 8/1964	Cable Tool	NR	250	Steel / 18 / Perforated	142-250	30-250	gravel	none	1183.00	NR	670795.00	907552.88
32	UMW-01	560313	12/17/1996	HSA	8.5	55	PVC / 2 / 0.020	29-54	25-55	8-12 Sand	20-25	1184.55	1185.13	670738.56	907566.06
32	UMW-02	560314	12/18/1996	HSA	8.5	55	PVC / 2 / 0.020	29-54	25-55	8-12 Sand	20-25	1183.22	1184.03	670698.75	907537.06
32	UMW-03	560315	12/18/1996	HSA	8.5	55	PVC / 2 / 0.020	29-54	25-55	8-12 Sand	20-25	1184.50	1184.98	670689.25	907613.50
32	UMW-04	560316	12/17/1996	HSA	8.5	55	PVC / 2 / 0.020	29-54	25-55	8-12 Sand	20-25	1184.08	1185.33	670822.75	907600.63
32	UMW-05	563438	10/21/1997	HSA	7.5	60	PVC / 2 / 0.010	25-55	20-60	20-40 Sand	15-20	1181.96	1182.67	670480.63	907481.56
32	UMW-06R	226886	2/14/2017	Sonic	8.25 6.0	80 85	PVC / 4 / 0.020	40.0 - 80.0	37 - 81	#10-20 Sand	32 - 37	1181.80	1182.22	670536.96	907416.56
32	UMW-07	566220	2/23/1998	HSA	7.75	60	PVC / 2 / 0.010	25-55	19-60	20-40 Sand	15-19	1182.60	1183.30	670576.13	907535.69
32	UMW-08	566221	3/3/1998	HSA	6.5	60	PVC / 2 / 0.010	25-55	19-60	20-40 Sand	14-19	1183.22	1183.75	670547.50	907671.38
32	UMW-09	564444	1/12/1998	HSA	7.5	60	PVC / 2 / 0.010	25-55	20-60	20-40 Sand	15-20	1184.08	1184.71	670738.69	907531.25
32	VCMW-01	598108	6/4/2003	HSA	8	60	PVC / 4 / 0.020	35-60	33-60		30-33	1183.38	NR	670786.94	907459.88
32	VCMW-02	201652	1/6/2004	HSA	8	60	PVC / 4 / 0.020	35-60	33-60	8-12 Sand	30-33	1182.86	NR	670692.63	907381.88
32	VCMW-03	904171	2/16/2006	Dual Tube Rotary	14 7.5	163	PVC / 3 / 0.020	100-160	97.5-163	#3 Sand	91-97.5	1183.48	NR	670706.06	907475.19
32	VCMW-04A	909015	5/27/2008	HSA	10	80	PVC / 2 / 0.020	40-80	35-80	8-12 Sand	30-35	1176.01	NR	669964.50	906974.94
32	VCMW-04B	909015	5/27/2008	HSA	10	115	PVC / 2 / 0.020	90-115	85-115	8-12 Sand	80-85	1176.06	NR	669964.50	906974.94
32	VCMW-05A	913258	5/6/2011	HSA	10	82	PVC / 4 / 0.020	45-80	43-82	#10-20 Sand	37-42	1181.62	NR	670549.75	907316.50

TABLE F-1  
WELL CONSTRUCTION DATA  
East Central Phoenix WQARF Site  
32nd Street and Indian School Road

ECP SUB AREA	WELL ID	ADWR REGISTRATION NUMBER	DATE COMPLETED	DRILLING METHOD	BORING DIAMETER (INCHES)	BORING DEPTH (FEET BGS)	CASING MATERIAL/ DIAMETER/ SLOT SIZE (INCHES)	PERFORATED INTERNAL (FEET BGS)	SAND PACK INTERVAL (FEET BGS)	FILTER PACK MATERIAL	BENTONITE SEAL (FEET BGS)	TOP OF CASING ELEVATION <sup>(1)</sup> (FEET ASML)	GROUND SURFACE ELVATION <sup>(1)</sup> (FEET ASML)	LOCATION COORDINATES <sup>(2)</sup>	
														NORTHING (FEET)	EASTING (FEET)
32	VCMW-05B	917836	2/12/2015	Sonic	8.25 6.0	127.0 137.0	PVC / 4 / 0.020	90.5 - 125.5	84.0 - 127.5	#10-20 Sand	82.0 - 87.0 127.5 - 137.0	1181.57*	NR	670548.36	907330.79
32	VCMW-06A	913281	2/29/2012	HSA	10	80	PVC / 4 / 0.020	45-80	42-80	#10-20 Sand	38-42	1171.92	1172.50	669332.25	906689.00
32	VCMW-06B	919830	11/11/2016	Sonic	8.25 6.0	219 230	NA	NA	NA	NA	NA	NA	NR	Abandoned 11/11/2016	
32	VCMW-07A	917795	2/6/2015	Sonic	8.625 7.0	100.0 104.0	PVC / 4 / 0.020	40.6 - 80.6	38.0 - 85.2	#10-20 Sand	33.4 - 38.0 85.2 - 103.3	1177.87*	NR	670194.17	907119.30
32	VCMW-07B	917837	2/13/2015	Sonic	8.25 6.0	127.0 135.0	PVC / 4 / 0.020	90.5 - 125.5	87.0 - 127.0	#10-20 Sand	82.0 - 87.0 127.0 - 131.0	1177.88*	NR	670225.12	907119.30
32	VCMW-08AR	226885	2/8/2017	Sonic	8.25 6.0	80.5 285.0	PVC / 4 / 0.020	40.4 - 80.4	34.5 - 81.5	#10-20 Sand	29.4 - 34.5	1177.64	1178.25	670000.36	907110.33
32	VCMW-15	909336	6/8/2016	Sonic	8.25 7.0	195 200	NA	NA	NA	NA	NA	NA	NR	Abandoned 6/9/2016	
32	VCMW-16	919292	5/10/2016	Sonic	8.125 6.0	115.0 125.8	NA	NA	NA	NA	NA	NA	NR	Abandoned 5/11/2016	
32	VCMW-17	919293	6/14/2016	Sonic	8.25 7.0	210 215	PVC / 4 / 0.020	114.7 - 139.7	112.5 - 140.5	#10-20 Sand	109.0 - 112.5 140.5 - 209	1141.47	1141.96	666367.39	903194.17
32	VCMW-20	919837	12/29/2016	Sonic	8.25 6.0	275 290	PVC / 4 / 0.020	195.8 - 240.8	190 - 245	#10-20 Sand	185 -190 245 - 290	1130.08	1130.66	663843.77	903033.97
32	VCMW-22	919835	11/31/2016	Sonic	8.25 6.0	200.5 203.0	PVC / 4 / 0.020	159.1 - 199.1	154.8 - 201.6	#10-20 Sand	146.6 - 154.8	1148.36	1148.81	665008.04	906270.83
32.00	VCMW-23	919834	1/25/2017	Sonic	8.25 6.0	298 310	NA	NA	NA	NA	NA	NA	NR	Abandoned 1/25/2017	
32.00	VCMW-29	920476	6/20/2017	Sonic	8.25 6.0	379 390	PVC / 4 / 0.020	311.0 - 371.0	305.3-371.0	#10-20 Sand	297.6-305.3 371-386	1084.09	1084.66	652470.45	895141.12

NOTES:  
\* =estimated  
(1) = NGVD29  
(2) =GRID, NAD83, Arizona Central 202  
32 =East Central Phoenix Water Quality Assurance Revolving Fund Site - 32nd Street and Indian School Road Site  
ADWR =Arizona Department of Water Resources  
FEET BGS =feet below ground surface

HAS= Hollow Stem Auger  
NR= Not Reported  
Sonic= Rotosonic drilling method  
SRP= Salt River Project  
FEET AMSL= feet above mean sea level



**TABLE F-2**  
**City of Phoenix Zoning Districts with Brief Descriptions**

Zoning District	Description
S-1	Ranch or Farm
S-2	Ranch or Farm Commercial
RE-43	One Family Residence (43,560 sq. ft. min.)(No longer available for rezoning)
RE-24	One Family Residence (24,000 sq. ft. min.)(No longer available for rezoning)
R1-14	One Family Residence (14,000 sq. ft. min.)(No longer available for rezoning)
RE-35	Single Family Residence (density range of 1.1 to 1.15 or 1.32 w/ bonus)
R1-18	Single Family Residence (density range of 1.95 to 2.05 or 2.34 w/bonus)
R1-10	Single Family Residence (density range of 3 to 3.5 or 4.5 w/bonus)
R1-8	Single Family Residence (density range of 4 to 4.5 or 5.5 w/bonus)
R1-6	Single Family Residence (density range of 5 to 5.5 or 6.5 w/bonus)
R-2	Multiple Family Residence (Detached SF 5 to 6.5 or 12 w/bonus) (Attached 10 to 10.5 or 12 w/bonus)
R-3	Multiple Family Residence (Detached SF 5 to 6.5 or 12 w/bonus) (Attached 14.5 to 15.23 or 17.4 w/bonus)
R-3A	Multiple Family Residence (Detached SF 5 to 6.5 or 12 w/bonus) (Attached 22 to 23.1 or 26.4 w/bonus)
R-4	Multiple Family Residence (Detached SF 5 to 6.5 or 12 w/bonus) (Attached 29 to 30.45 or 34.8 w/bonus)
R-5	Multiple Family Residence (Detached SF 5 to 6.5 or 12 w/bonus) (Attached 43.5 to 45.68 or 52.2 w/bonus)
R-4A	Multiple Family Residence (Dependent on lot area and unit type)
R-O	Residential Office – Restricted Commercial
C-O	Commercial Office – Restricted Commercial (C-O prior to 1986)
C-O/G-O	Commercial Office – General Office Option (Minimum 1 gross acre)
C-O/M-O	Commercial Office – Major Office Option (Minimum 5 gross acres)
C-1	Commercial – Neighborhood Retail
C-2	Commercial – Intermediate Commercial
C-3	Commercial – General Commercial
CP/SU	Commerce Park – Single User Option
CP/RP	Commerce Park – Research Park Option
CP/BP	Commerce Park – Business Park Option
CP/GCP	Commerce Park – General Commerce Park Option
IP or Ind. Pk.	Industrial Park (See CP) (No longer available for rezoning)
A-1	Light Industrial
A-2	Industrial
RH	Resort
RI	Residential Infill (Combined w/underlying zoning)
HR	High-Rise and High Density (Combined w/underlying zoning)
HR1	High-Rise and High Density (Downtown Area) (Combined w/underlying zoning)
HRI	High-Rise Incentive – High-Rise and Mixed Use (Combined w/underlying zoning)
MR PAD	Mid-Rise (Combined w/underlying zoning)
PCD	Planned Community District (Combined w/underlying zoning or approved zoning)
PSC	Planned Shopping Center (No longer available for rezoning)
RSC	Regional Shopping Center (No longer available for rezoning)
P-1	Passenger Automobile Parking, Limited (Surface parking)
P-2	Parking (Surface parking and parking structures)
GC	Golf Course
UR	Urban Residential (May apply between 7th Ave. to 7th St. & Lincoln St. to Grand
DC	Downtown Core (Underlying zoning for Fillmore to Harrison & 7th St. to 3rd Ave.)
W	Warehouse Overlay (Combined w/underlying zoning) (Applies to specific area near
Warehouse Parking	(Combined w/underlying zoning)
Capitol Mall Overlay	(Combined w/underlying zoning) (Applies to specific area near the Capitol)
SP	Special Permit (Combined w/underlying zoning) (Allows a number of specific uses not
MUA	Mixed Use Agricultural (Should be designated as MUA on the General Plan)
HCRO	Historic Canal-Side Restaurant Overlay (Combined w/underlying zoning) (Applies to
Baseline Area Overlay	(Combined w/underlying zoning) (Applies between Central to 40th St. & Southern to
Arcadia Camelback Special Planning District	(Combined w/underlying zoning) (Applies along Camelback Rd. from 44th St. to the
Camelback Road Overlay	City limits to the east)
Desert Character Overlay	(Combined w/underlying zoning) (Applies to North Land Use Plan area)
NBCC	North Black Canyon Overlay (Combined w/underlying zoning) (Specific guidelines for
RSIO	Rio Salado Interim Overlay (Combined w/underlying zoning) (Applies between I-17/I-
HP	Historic Preservation Overlay (Combined w/underlying zoning)
CCSIO	Central City South Interim Overlay (Combined w/underlying zoning) (Applies to
Four Corners Overlay	(Applies to specific area near 24th St. & Broadway Rd.)
SPVTABDO	South Phoenix Village and Target Area B Design Overlay (Applies to specific areas
PSC Overlay	Planned Shopping Center Overlay
SPD	Special Planning District (Combined w/underlying zoning) (Applies to specific
EBRO	East Buckeye Road Overlay District (Combined w/underlying zoning) (Applies to
DVAO	Deer Valley Airport Overlay District (Combined w/underlying zoning) (Applies to
ACOD	Arts, Culture and Small Business Overlay District (Combined w/underlying zoning)
HRO	Hatcher Road Overlay (Combined w/underlying zoning) (Applies to specific area on
Downtown Code	A code to implement the Downtown Phoenix Plan increased mix of land uses, and
PUD	Planned Unit Development Individually tailored standards to create a built
TOD-1	Interim Transit-Oriented District One, to encourage appropriate mixture/density of
TOD-2	Interim Transit-Oriented District Two, to encourage appropriate mixture/density of
SAUMSO	Seventh Avenue Urban Main Street Overlay District (Combined w/underlying zoning)
NCASPD	North Central Avenue SPD Overlay District (Combined w/underlying zoning) Provide
AIO	Airport Noise Impact Overlay District (Combined w/underlying zoning) (Applies to
FH	Flood Hazard and Erosion Management District (Combined w/underlying zoning)

Note: See Section 608 of the Zoning Ordinance to calculate bonus points for residential development.

Source: [www.phoenix.gov/pdd/pz](http://www.phoenix.gov/pdd/pz)

TABLE F-3  
Groundwater Withdrawal Wells within One Mile of the Estimated Tetrachloroethere Plume  
East Central Phoenix WQARF Site  
32nd Street and Indian School Road

Registry No. (55)	Cadastral Location	Owner Name	Well Type	Well Depth (feet bgs)	Casing Depth (feet bgs)	Case Diameter (in)	Drill Date	Application Date	Water Level (feet bgs)	Pump Capacity (GPM)	UTM X (meters)	UTM Y (meters)	COMMON NAME
506374	A02003027CAD	SALT RIVER PROJECT	EXEMPT	48	39	2	10/19/1983	9/22/1983	0	0	403387.4	3705510	
510189	A01003005000	SHANK-ARTUKOVICH,	NON-EXEMPT	0	0	0	NR	1/15/1985	0	0	400217.4	3702642	
600328	A02003028DBD	SUSAN M CIUPAK	NON-EXEMPT	0	0	3	1/1/1940	11/18/1981	0	50	402169.2	3705516	
600537	A02003024BCD	AMERICAN CONTINENTAL,	EXEMPT	137	0	4	1/2/1900	9/23/1981	71	0	406221.1	3707562	
606502	A02003028CAA	PHOENIX COUNTRY CLUB	NON-EXEMPT	462	462	20	1/1/1951	4/26/1982	40	2200	401770.6	3705719	
607672	A02003025DCC	SALT RIVER PROJECT	NON-EXEMPT SRP	202	188	12	10/1/1923	5/18/1982	89	563	406803.9	3705103	SRP17.5E-7.0N
607715	A02003022DDD	SALT RIVER PROJECT	NON-EXEMPT SRP	246	246	12	9/1/1920	5/18/1982	70	760	404215.8	3706716	SRP16E-8N
607726	A02003035BBB	SALT RIVER PROJECT	NON-EXEMPT SRP	620	620	20	9/5/1957	5/18/1982	66	1560	404396.3	3704908	SRP16E-6.8N
607731	A02003025CBB	SALT RIVER PROJECT	NON-EXEMPT SRP	400	400	18	4/21/1962	5/18/1982	53	1196	406004.9	3705727	SRP17.1E-7.4N
608380	A01003002AAA	SALT RIVER PROJECT	NON-EXEMPT SRP	250	219	19	10/1/2012	5/11/1982	86	2000	405782.4	3703288	SRP16.9E-6N
608431	A02003025BBB	SALT RIVER PROJECT	NON-EXEMPT SRP	250	250	18	8/20/1964	5/11/1982	52	1232	406012.9	3706543	SRP17E-8N
608461	A01003008BAA	GOODRICH PROPERTIES	EXEMPT	0	0	0	NR	5/21/1982	0	0	400107.1	3701745	
610822	A02003028DBD	CHAMBERS, G R	NON-EXEMPT	0	0	0	1/1/1940	6/1/1982	0	50	402169.2	3705516	
617715	A02003026CBB	SALT RIVER PROJECT	NON-EXEMPT SRP	290	290	12	1/6/1921	6/8/1982	0	437	404405.7	3705712	SRP16E-7.5N
617825	A02003024AAA	SALT RIVER PROJECT	NON-EXEMPT SRP	417	417	16	NR	5/26/1982	37	1457	407451.9	3707744	SRP18E-8.8N
617849	A02003036AAA	SALT RIVER PROJECT	NON-EXEMPT SRP	305	305	18	NR	5/26/1982	22	954	407407.3	3704891	SRP18E-7N
617857	A02003025DAA	SALT RIVER PROJECT	NON-EXEMPT SRP	300	300	18	NR	5/26/1982	24	1114	407421.7	3705699	SRP17.9E-7.5N
619307	A01003008BAD	FIRST INTERSTATE BANK	NON-EXEMPT	200	200	8	1/1/1930	6/10/1982	110	0	400105.7	3701543	
619308	A01003008BAD	SUNBELT MEDICAL ASSOCIATION	NON-EXEMPT	200	200	8	1/1/1930	6/10/1982	110	0	400105.7	3701543	
621530	A01003005CAD	WESTWARD HO ASSOCIATION	NON-EXEMPT	0	0	0	NR	6/14/1982	0	0	400111.7	3702344	
623510	A01003008BAA	KORET TRUSTEE, J	NON-EXEMPT	200	200	16	2/18/1964	6/14/1982	150	550	400107.1	3701745	
623511	A01003008BAA	KORET TRUSTEE, J	NON-EXEMPT	380	320	5	1/1/1965	6/14/1982	150	200	400107.1	3701745	
624386	A01003008BAA	BILTMORE HOLDINGS X	NON-EXEMPT	220	180	5	NR	6/11/1982	172	300	400107.1	3701745	
624810	A01003008BAA	SECURITY CENTER CO	NON-EXEMPT	136	0	20	5/29/1946	6/11/1982	77	629	400107.1	3701745	
626528	A02003033DCC	CITY OF PHOENIX	NON-EXEMPT	0	0	0	NR	6/11/1982	0	0	401944.8	3703523	CORONADO PARK WELL
627994	A02003028DBB	JOHN N & TOSHA F VATISTAS	NON-EXEMPT	259	259	9	NR	6/14/1982	69	0	401971.9	3705717	
629280	A01003005DDC	PHOENIX NEWSPAPERS	NON-EXEMPT	238	237	12	1/1/1948	6/24/1982	50	1300	400714.2	3701936	
629582	A02003028DBC	MCCLELLAN, R E	NON-EXEMPT	0	0	0	1/1/1936	6/11/1982	0	5	401967.9	3705518	
634186	A01003008BAB	FIRST INTERSTATE BANK	EXEMPT	300	300	20	2/17/1959	5/21/1982	105	0	399905.1	3701748	
638394	A02003022DB0	P F P DEVELOPERS	EXEMPT	0	0	0	NR	6/14/1982	0	0	403711.3	3707220	
638492	A02003026ACC	SHERRILL,W P	EXEMPT	120	120	8	6/15/1953	6/14/1982	25	30	405206.9	3705924	
639598	A02003028DBD	NELSON, M T	EXEMPT	0	0	0	NR	6/11/1982	0	0	402169.2	3705516	
639603	A02003028DBC	HUW OWEN-REECE	EXEMPT	0	0	0	1/1/1941	6/11/1982	0	0	401967.9	3705518	
639956	A01003005CA0	UNIVERSITY ASSOCIATES	EXEMPT	0	0	0	NR	6/22/1982	0	0	400011.5	3702445	
640210	A01003005CDD	YOUNG MEN'S CHRISTIAN ASSOCIATION - YMCA	EXEMPT	0	0	0	NR	7/16/1982	0	0	400108	3701945	
800639	A02003033ABD	WILLIAM & NANCY WALLACE	EXEMPT	300	275	8	9/1/1947	7/5/1983	0	35	402156.7	3704717	
800757	A02003021DDD	PHX INDIAN MED CNTR,	NON-EXEMPT	0	0	0	NR	7/15/1983	0	0	402594.5	3706713	
801052	A01003005DCC	VALLEY NATIONAL BANK OF ARIZONA	NON-EXEMPT	0	0	0	NR	11/8/1983	0	0	400310.1	3701942	
801113	A02003023ACB	ROBERT J MCGREGOR	NON-EXEMPT	250	250	8	9/1/1954	12/5/1983	54	90	405215.8	3707752	
806267	A01003004000	RESOLUTION TRUST CRP	EXEMPT	0	0	8	12/31/1950	2/12/1992	0	0	401833.1	3702625	
807485	A02003028DBB	PATRICK, RICK, J	EXEMPT	98	98	6	1/1/1968	4/1/1997	98	20	401971.9	3705717	
807925	A02003024DBC	NR	EXEMPT	0	0	0	NR	8/24/1999	0	0	406831.8	3707137	

**Notes**  
bgs= Below ground surface  
GPM= Gallons per minute  
NR= Not reported  
WQARF= Water Quality Assurance Revolving Fund

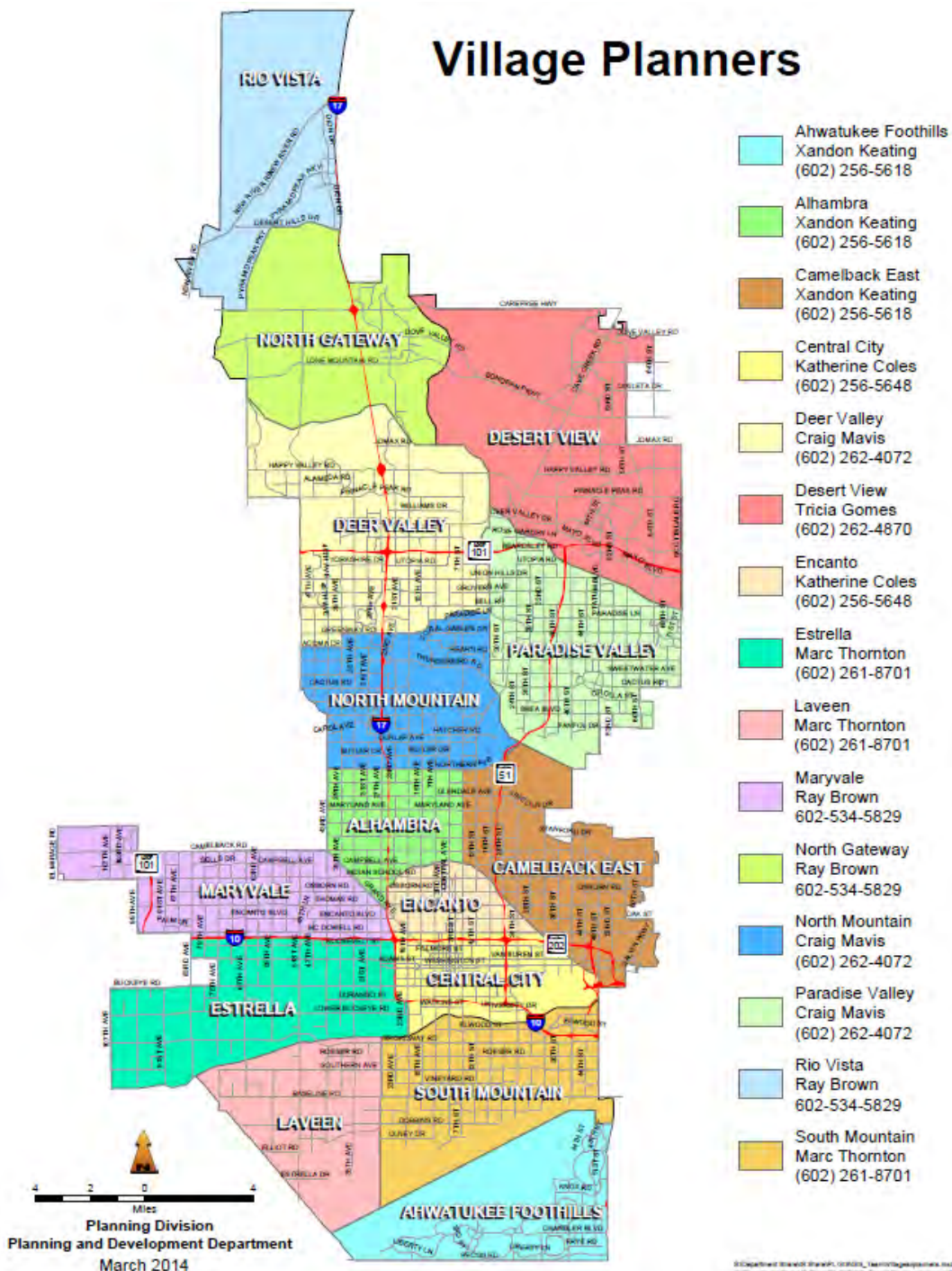
## FIGURES







# Village Planners

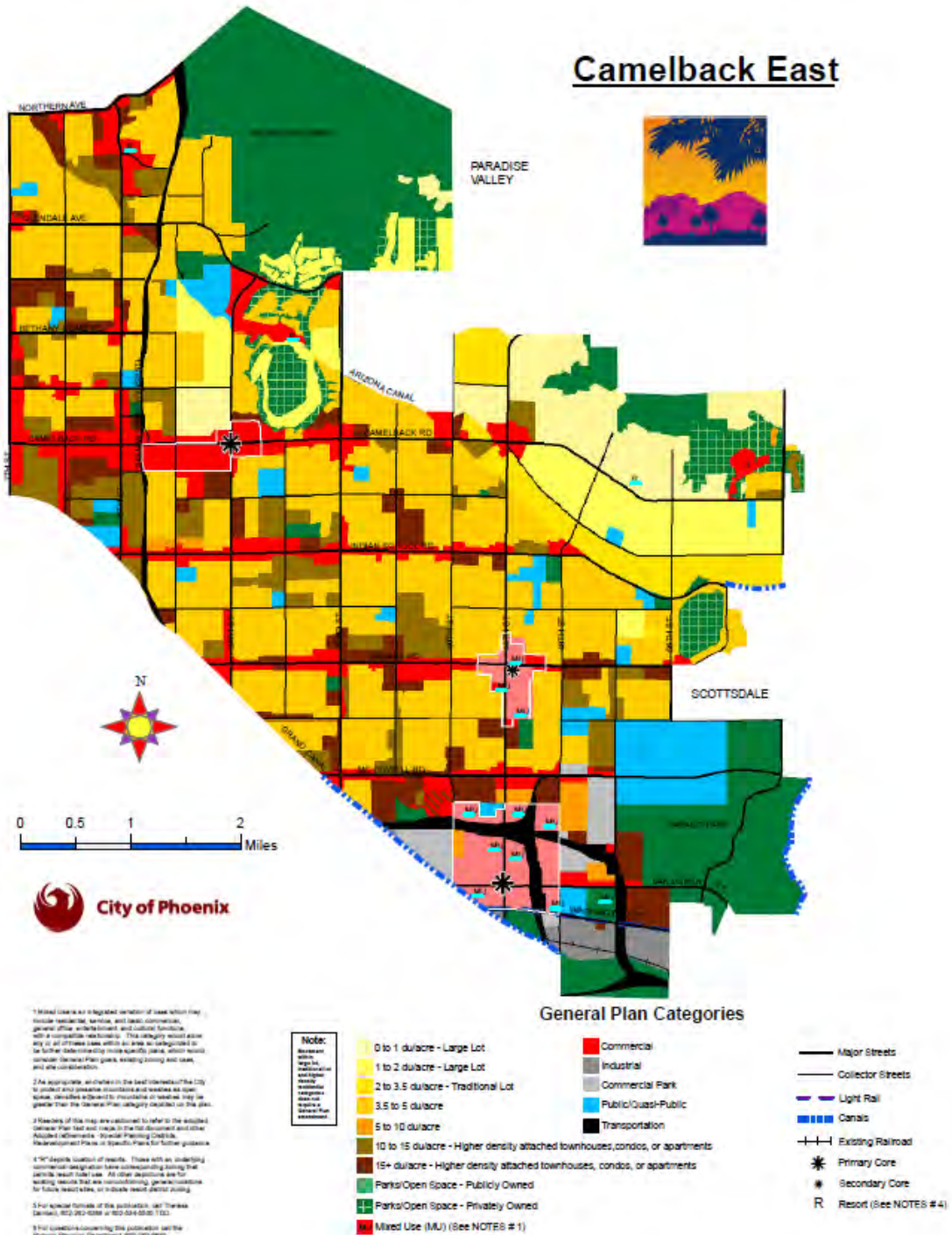


**EAST CENTRAL PHOENIX  
WQARF SITE  
PHOENIX, ARIZONA**

**CITY OF PHOENIX  
VILLAGE PLANNERS MAP**

Note: Figure adapted from  
City of Phoenix, Planning and Development (June 2014)  
[www.phoenix.gov/pdd/pz/vpcomm.html](http://www.phoenix.gov/pdd/pz/vpcomm.html)

# Camelback East

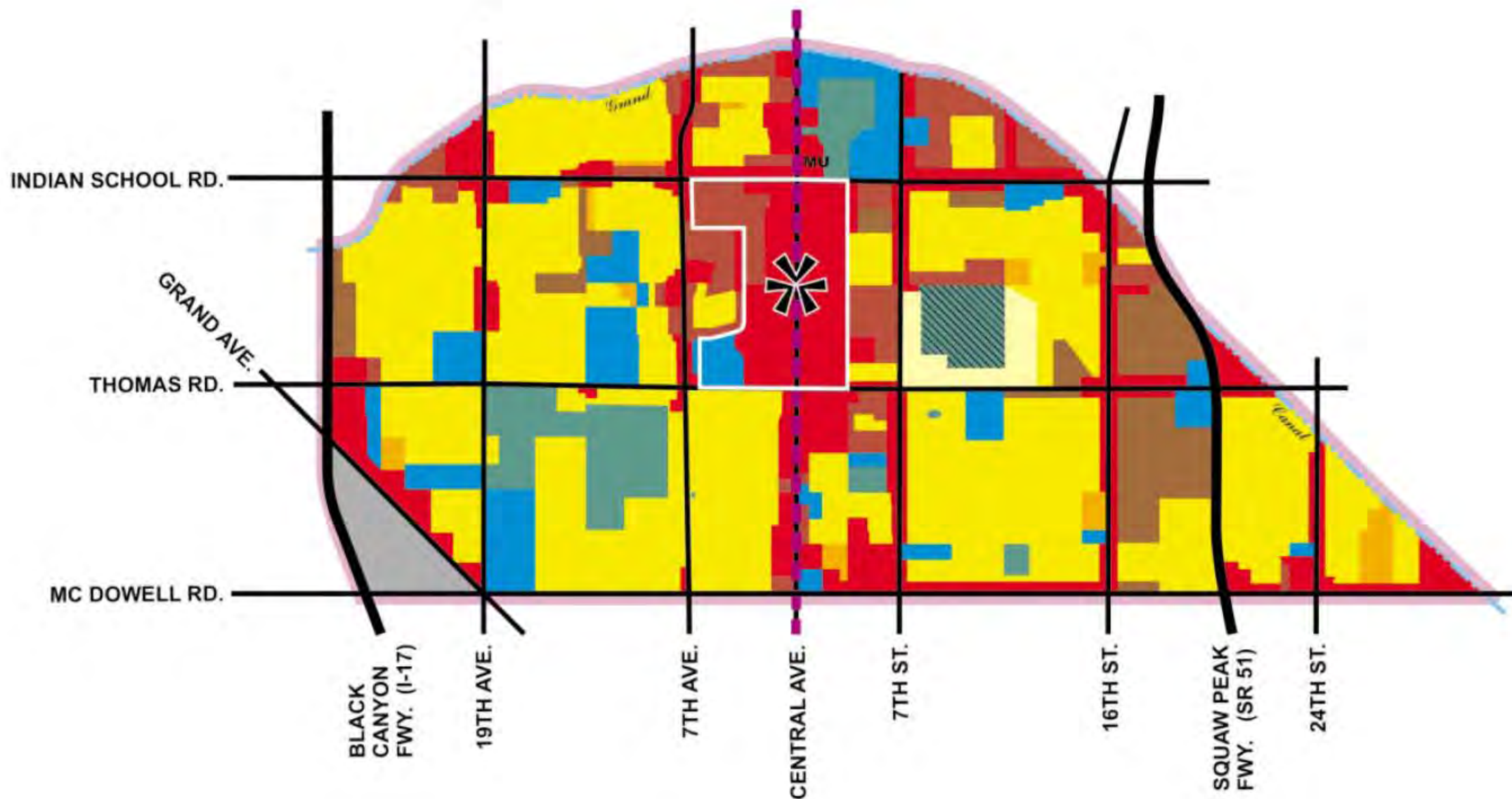


**EAST CENTRAL PHOENIX  
WQARF SITE  
PHOENIX, ARIZONA**

**CAMELBACK EAST  
GENERAL PLAN MAP**

Note: Figure adapted from  
City of Phoenix, Planning and Development (June 2014)  
[www.phoenix.gov/pdd/pz/vpce.html](http://www.phoenix.gov/pdd/pz/vpce.html)





**FIGURE 52**

## **ENCANTO VILLAGE GENERAL PLAN LAND USE**

- |   |                             |
|---|-----------------------------|
| 1 to 2 du/acre - Large Lot  | Mixed Use (MU)              |
| 2 to 3.5 du/acre - Traditional Lot  | Commercial                  |
| 3.5 to 5 du/acre - Traditional Lot  | Commerce/Business Park      |
| 5 to 10 du/acre - Traditional Lot   | Industrial                  |
| 10 to 15 du/acre - Higher density attached townhouses, condos or apartments | Public/Quasi Public         |
| 15+ du/acre - Higher density attached townhouses, condos or apartments      | Canal, Watercourse, Wash    |
| Parks/Open Space - Publicly Owned   | Major and Collector Streets |
| Parks/Open Space - Privately Owned  | Primary Core                |
|   | Light Rail                  |

Note: Figure adapted from  
City of Phoenix, General Plan (2002), Figure 52

**EAST CENTRAL PHOENIX WQARF SITE  
PHOENIX, ARIZONA**

**ENCANTO VILLAGE GENERAL PLAN  
LAND USE  
32<sup>nd</sup> ST AND INDIAN SCHOOL RD**



HARGIS + ASSOCIATES, INC.

10/12/2017  
FIGURE F-3b

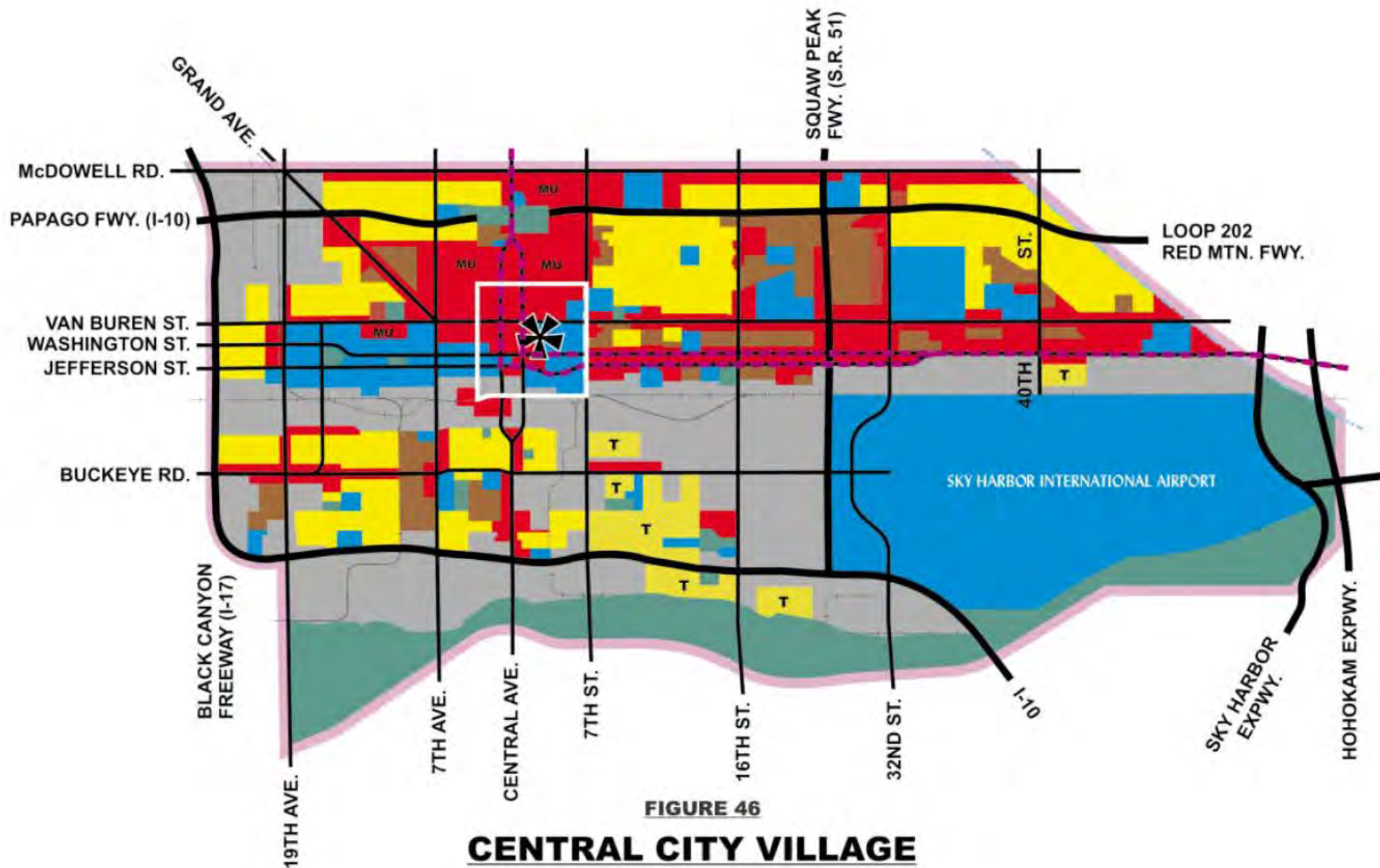


FIGURE 46

## CENTRAL CITY VILLAGE GENERAL PLAN LAND USE



- 3.5 to 5 du/acre - Traditional Lot
- 10 to 15 du/acre - Higher density attached townhouses, condos or apartments
- 15+ du/acre - Higher density attached townhouses, condos or apartments
- Parks/Open Space - Publicly Owned
- Mixed Use (MU) (See NOTES #1)
- Mixed Use Transition - Color in crosshatch is the color to, color between the crosshatch is the color from.

- Commercial
- Commerce/Business Park
- Industrial
- Public/Quasi Public
- Canal, Watercourse, Wash
- Existing Railroad
- Major and Collector Streets
- Primary Core
- Light Rail

Note: Figure adapted from  
City of Phoenix, General Plan (2002), Figure 46

EAST CENTRAL PHOENIX WQARF SITE  
PHOENIX, ARIZONA

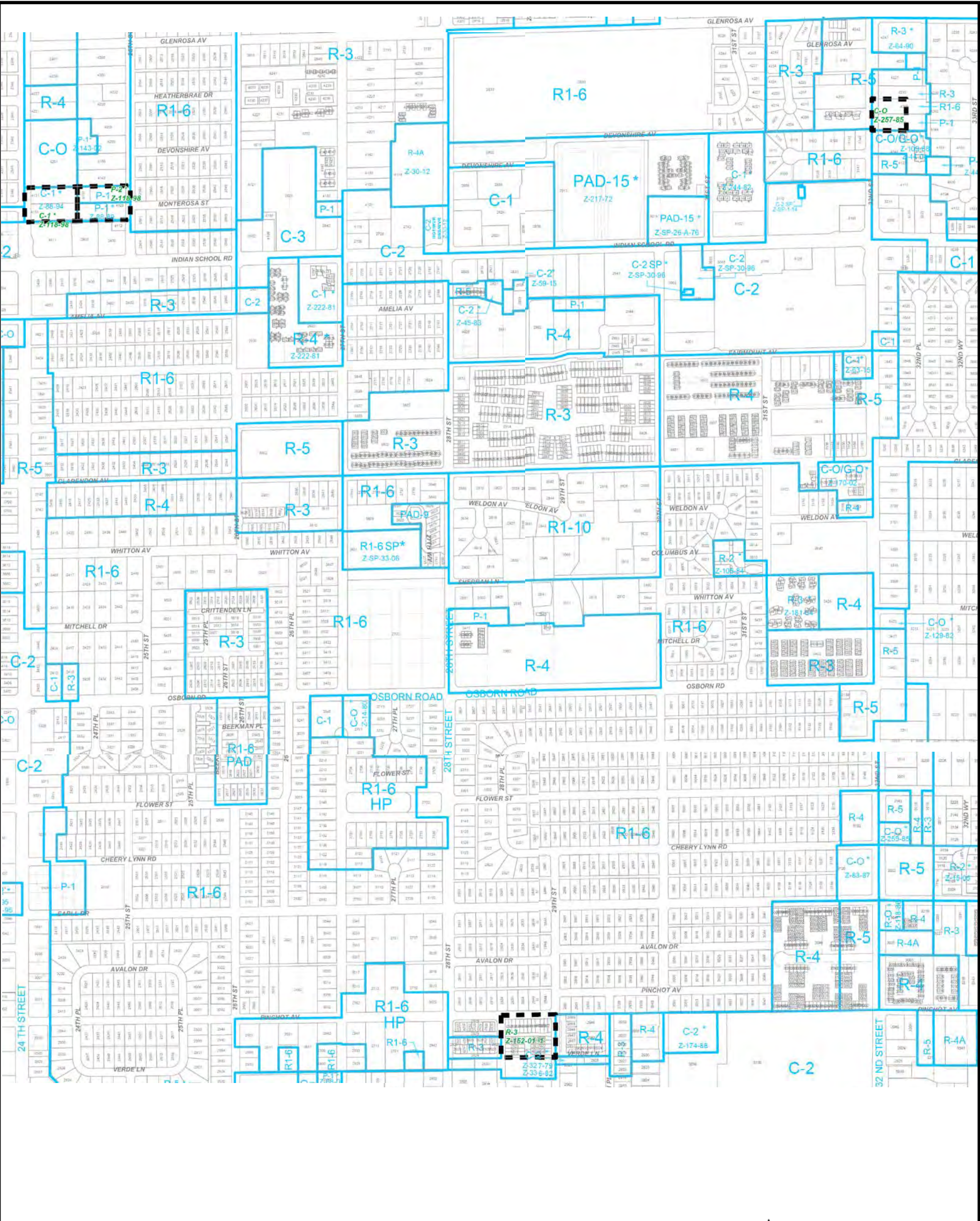
CENTRAL CITY VILLAGE GENERAL PLAN  
LAND USE  
32<sup>nd</sup> ST AND INDIAN SCHOOL RD



HARGIS + ASSOCIATES, INC.

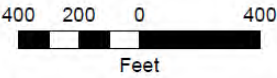
10/12/2017  
FIGURE F-3c






Note: Figure adapted form City of Phoenix, Planning and Development  
(Revised January 18, 2017)  
<https://www.phoenix.gov/pdd/pz/pzmaps>

Zoning Maps G9, G10, H9 and H10



EAST CENTRAL PHOENIX WQARF SITE  
PHOENIX, ARIZONA

CAMELBACK EAST VILLAGE PLUME AREA  
ZONING MAP  
32<sup>ND</sup> ST AND INDIAN SCHOOL RD

 HARGIS + ASSOCIATES, INC. 10/2017  
FIGURE F-4a



**EAST CENTRAL PHOENIX WQARF SITE  
PHOENIX, ARIZONA**

**ENCANTO VILLAGE PLUME AREA  
ZONING MAP  
32<sup>nd</sup> ST AND INDIAN SCHOOL RD**



**HARGIS + ASSOCIATES, INC.**

**10/2/2017**

**FIGURE F-4b**

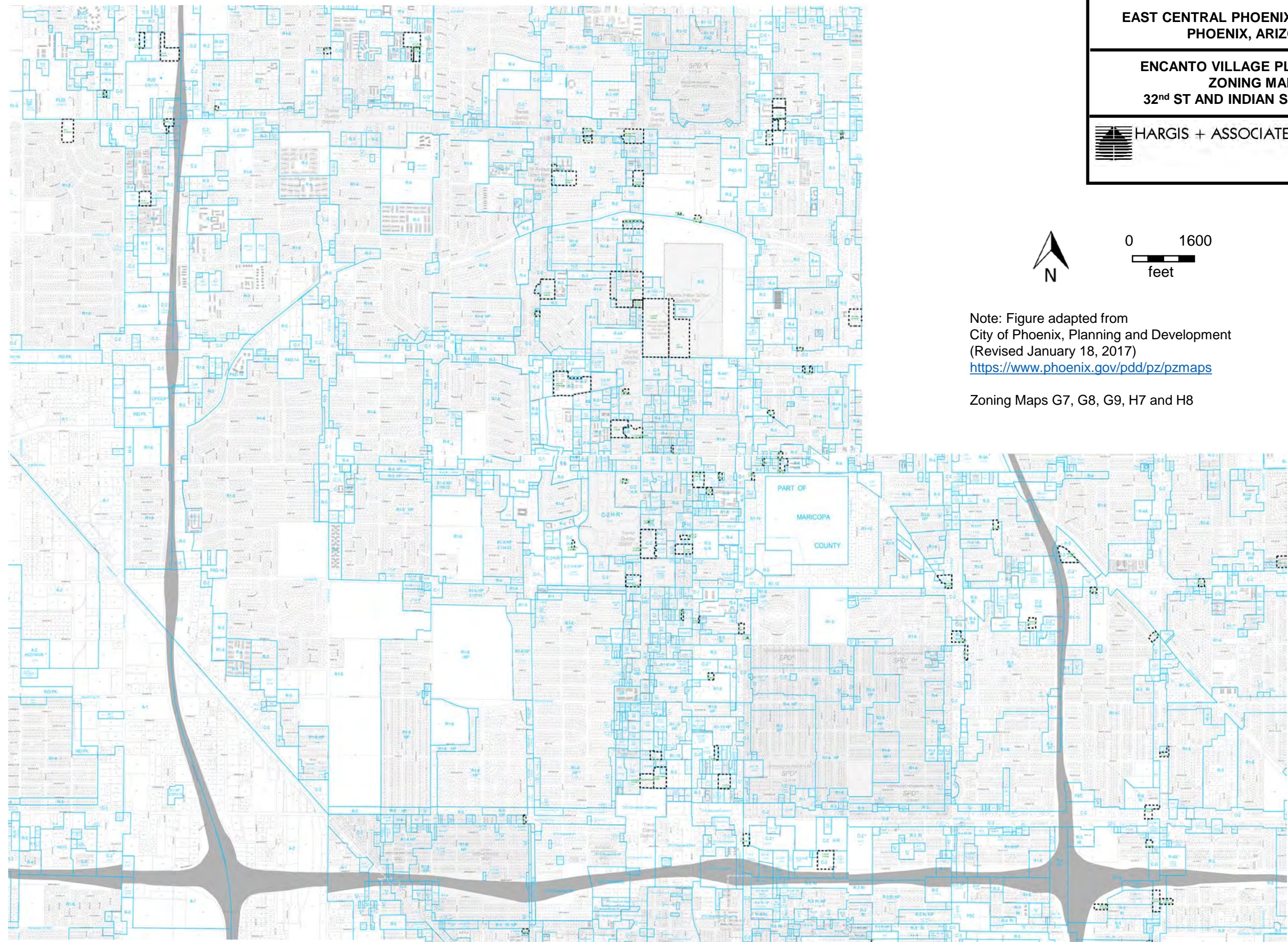


0 1600  
feet

Note: Figure adapted from  
City of Phoenix, Planning and Development  
(Revised January 18, 2017)

<https://www.phoenix.gov/pdd/pz/pzmaps>

Zoning Maps G7, G8, G9, H7 and H8

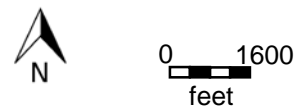







Note: Figure adapted from  
 City of Phoenix, Planning and Development (Revised January 18, 2017)  
<https://www.phoenix.gov/pdd/pz/pzmaps>

Zoning Maps F7, F8, F9, and F10



**EAST CENTRAL PHOENIX WQARF SITE  
 PHOENIX, ARIZONA**

**CENTRAL CITY VILLAGE PLUME AREA  
 ZONING MAP  
 32<sup>nd</sup> ST AND INDIAN SCHOOL RD**

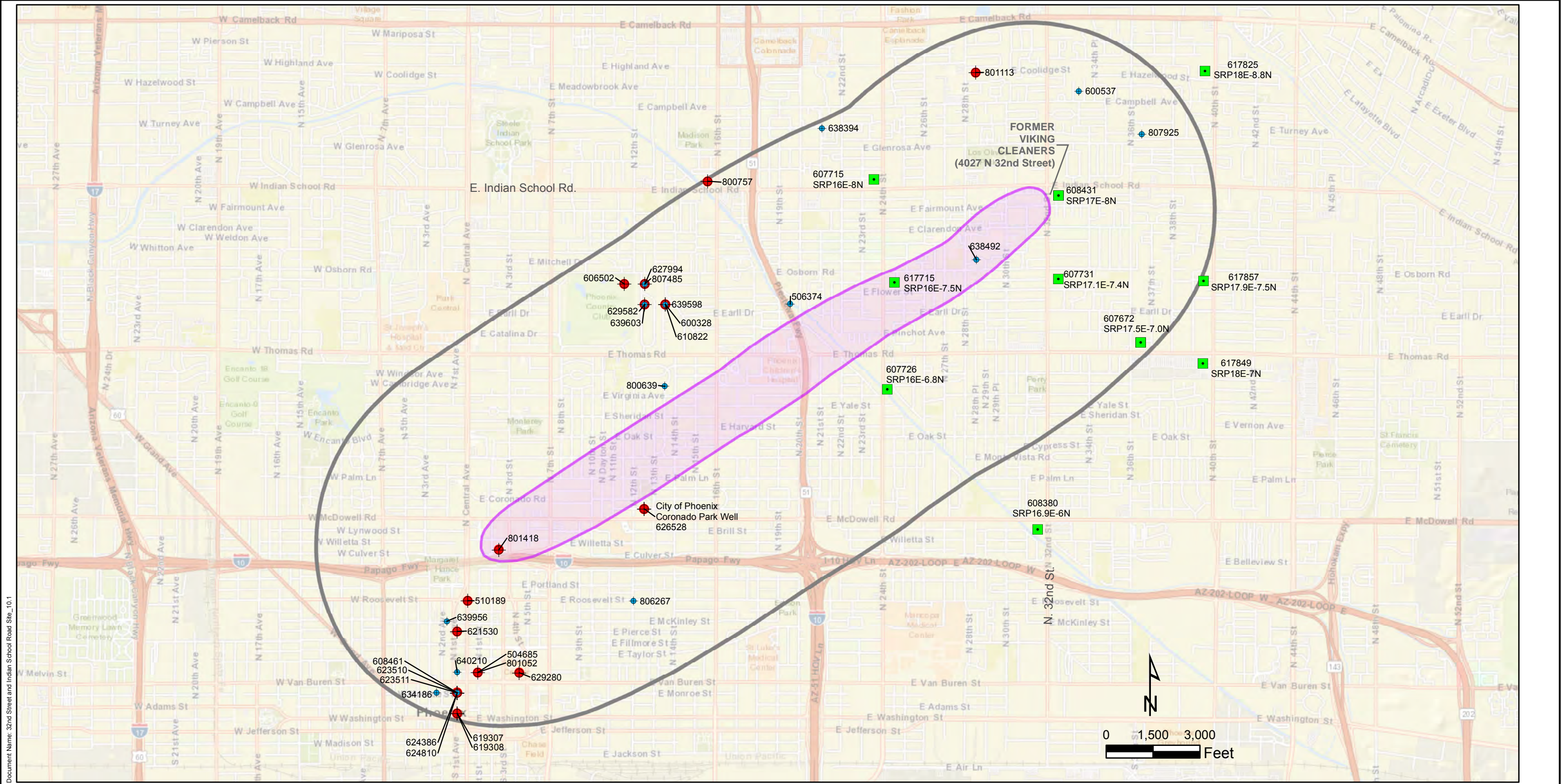
 **HARGIS + ASSOCIATES, INC.**

**10/2/2017  
 FIGURE F-4c**



PREP BY NKR REV BY JWM





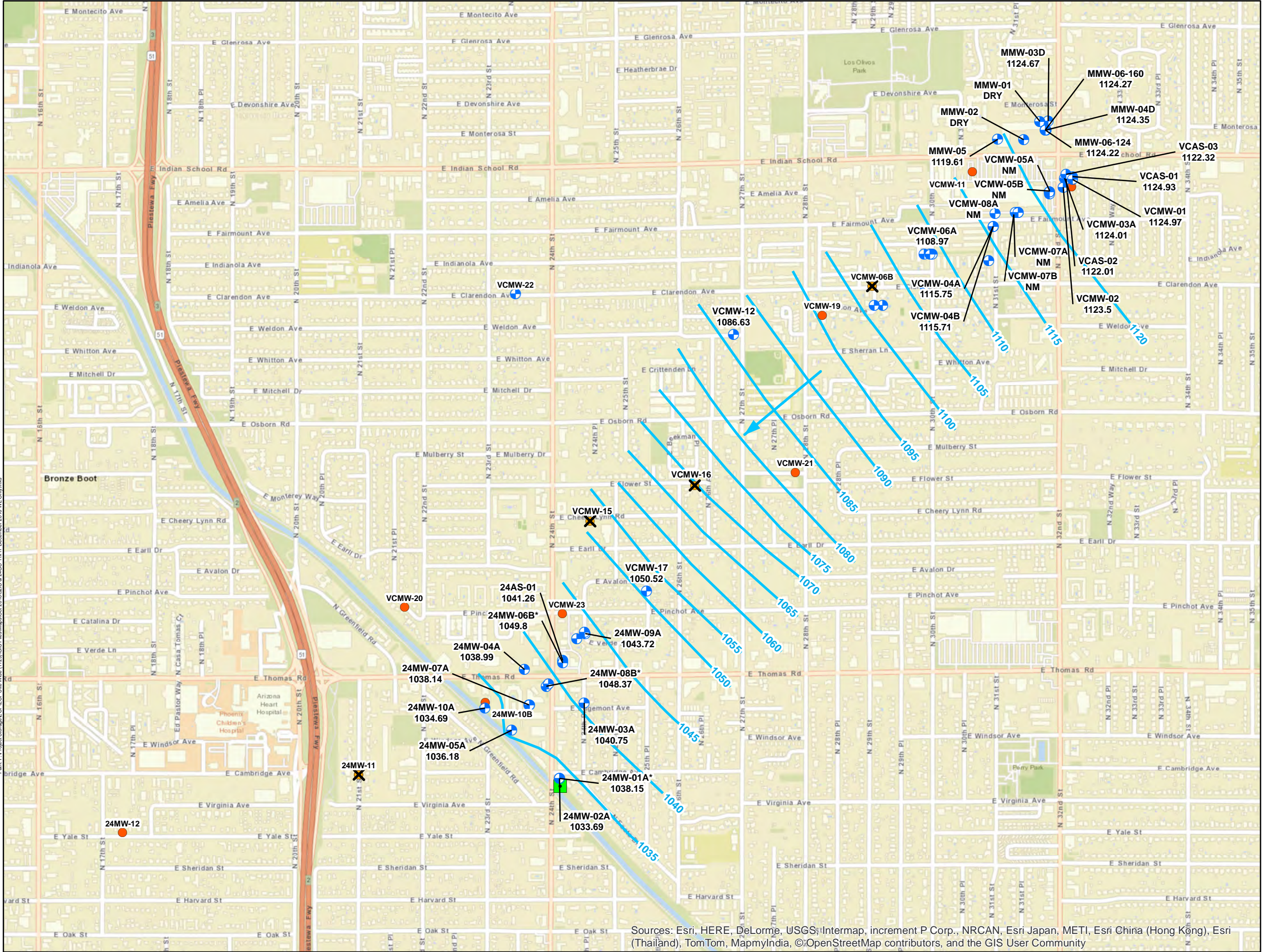
Document Name: 32nd Street and Indian School Road Site\_10.1

- PCE Plume (5 micrograms per liter contour) as of June 2017
  - 1 Mile Radius from PCE Plume
  - SRP Production Well Location
  - Non-Exempt Well Location -- A groundwater well drilled within an Active Management Area under a groundwater right for withdrawal pursuant to ARS Title 45, Chapter 2, Article 5, 6, or 7.
  - Exempt Well Locations-- A groundwater well with maximum capacity of <35 gallons per minute
- 638492 -- Well Registry Number for State of Arizona (55-XXXXXX)

- NOTES:
- ARS = Arizona Revised Statutes
  - WQARF = Water Quality Assurance Revolving Fund
  - This map falls within the City of Phoenix municipal service area.
  - Well information obtained from Arizona Department of Water Resources 55 Registry.

EAST CENTRAL PHOENIX WQARF SITE PHOENIX, ARIZONA	
REGISTERED WITHDRAWAL WELLS 32ND STREET AND INDIAN SCHOOL ROAD	
 HYDROGEOLOGY • ENGINEERING	1/25/2018 FIGURE F-6
PREP BY RGW REV BY LLJM RPT NO 1132.02	





- Groundwater Monitor Well Location
  - Boring Location - abandoned
  - Proposed Groundwater Boring Location
  - SRP Production Well Location
  - Groundwater elevation (in feet above mean sea level)
  - Groundwater Elevation Contour (in feet above mean sea level)
  - Estimated Direction of Groundwater Flow
  - Groundwater Depression Contour
- Dashed where inferred, queried where uncertain.
- Dry No measurable water in well
- NM Not Measured
- \* Monitor well not used for groundwater elevation contouring

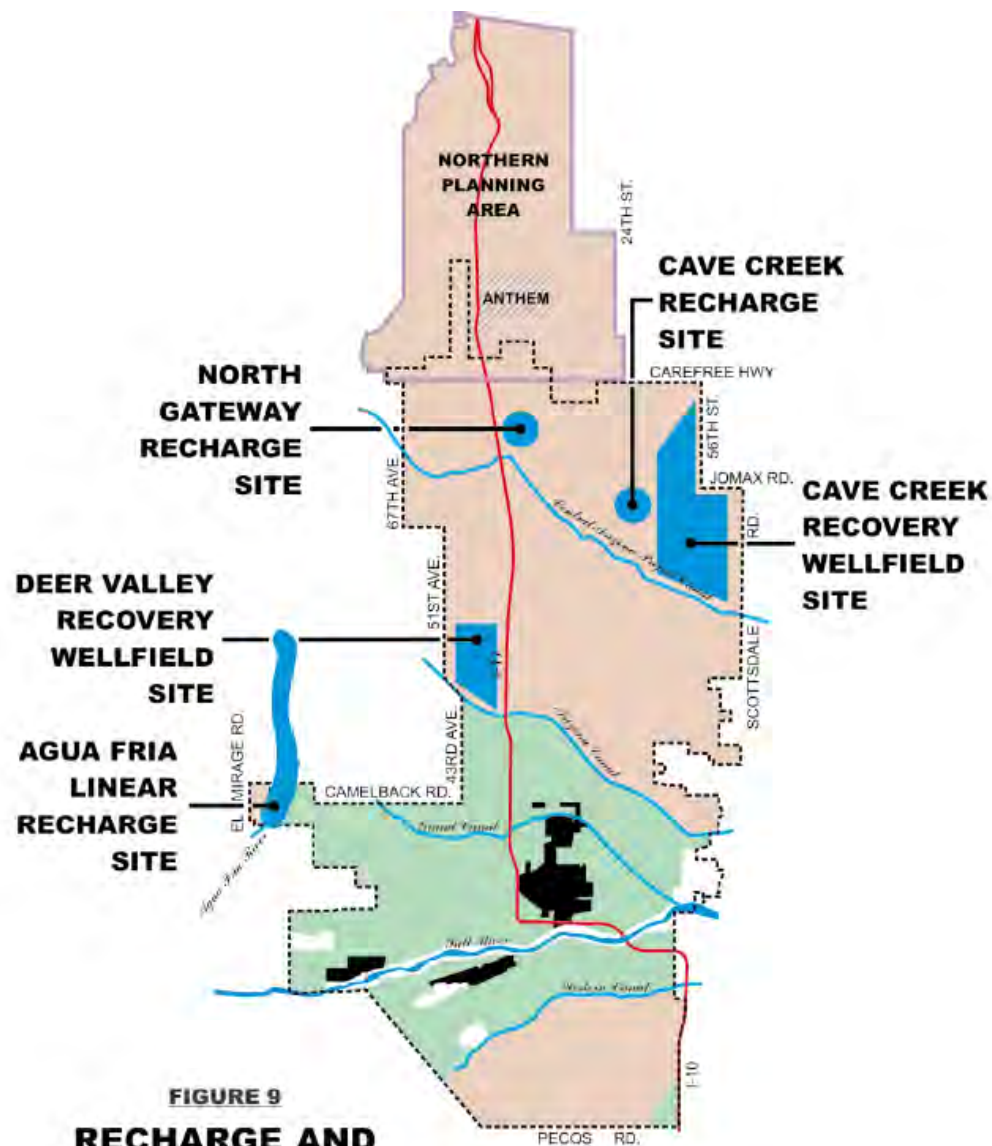


EAST CENTRAL PHOENIX  
WQARF SITE  
PHOENIX, ARIZONA

AUGUST 2016  
GW ELEVATION  
24TH ST/GRAND CANAL  
AND 32ND ST/INDIAN SCHOOL RD

Sources: Esri, HERE, DeLorme, USGS, Intermap, increment P Corp., NRCAN, Esri Japan, METI, Esri China (Hong Kong), Esri (Thailand), TomTom, MapmyIndia, ©OpenStreetMap contributors, and the GIS User Community





**FIGURE 9**  
**RECHARGE AND**  
**RECOVERY SITES**

- |                                 |  |
|---------------------------------|--|
| OFF - PROJECT LANDS             | OFF - PROJECT LANDS EXCLUDED FROM PLAN |
| MEMBER LANDS                    | CITY OF PHOENIX LIMITS                 |
| WATER RIGHT AREAS               | NORTHERN PLANNING AREA                 |
| NON-MEMBER WITHOUT WATER RIGHTS |  |



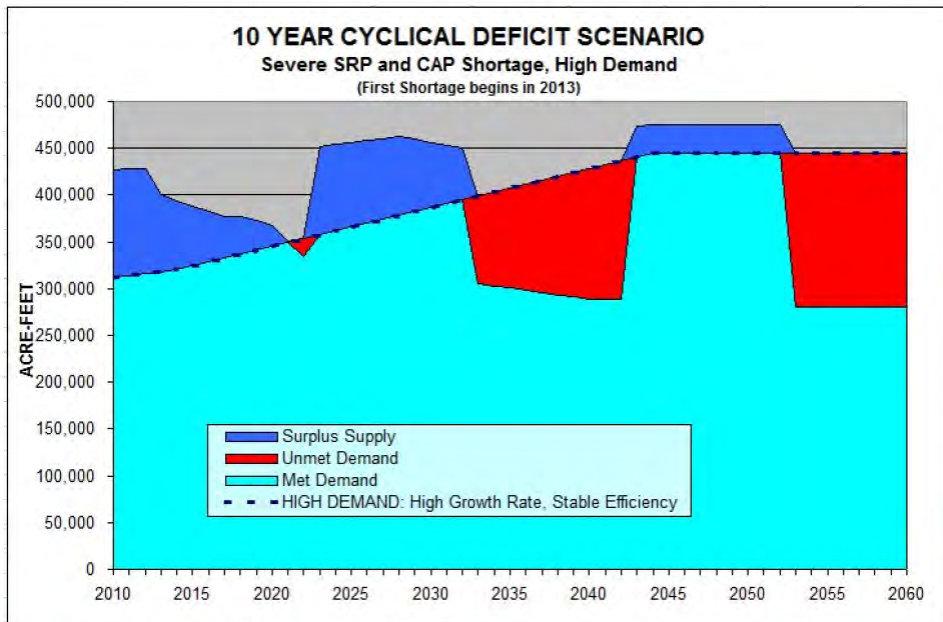
**EAST CENTRAL PHOENIX**  
**WQARF SITE**  
**PHOENIX, ARIZONA**

**CITY OF PHOENIX**  
**RECHARGE AND RECOVERY SITES**



6/13/2014  
**FIGURE F-8**

Note: Figure adapted from City of Phoenix Water Resources Element, General Plan 2002 .



12

Figure 4-11. Severe SRP and CAP shortage 10 year deficit scenario

<sup>12</sup> First shortage to CAP occurs in 2010, but deficit to Phoenix would not materialize until 2020.

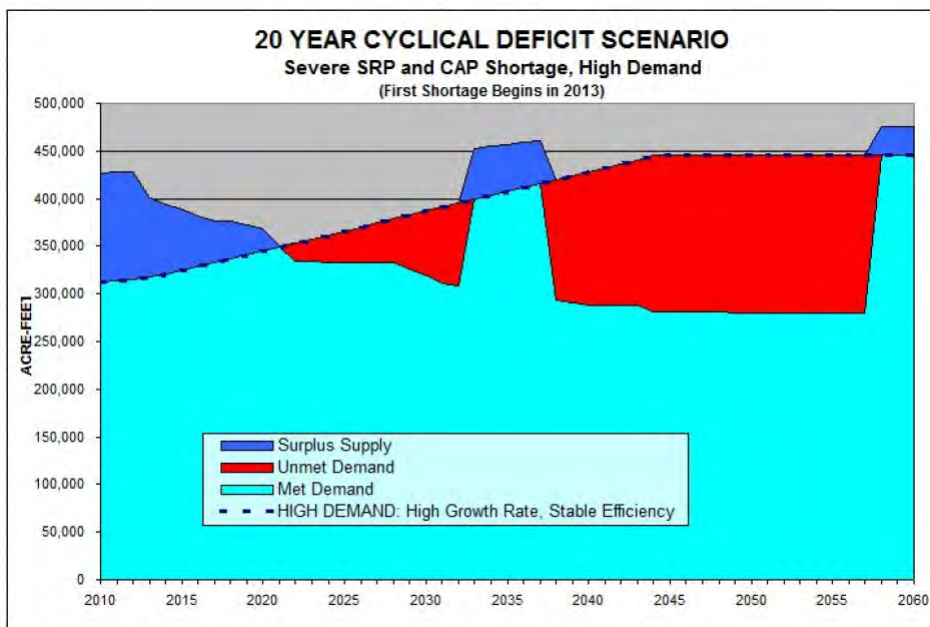


Figure 4-12. Severe SRP and CAP shortage 20 year deficit scenario

Note: Figure adapted from  
City of Phoenix 2011 Water Resources Plan .

**EAST CENTRAL PHOENIX  
WQARF SITE  
PHOENIX, ARIZONA**

**CITY OF PHOENIX  
DEFICIT SCENARIOS**



6/13/2014  
**FIGURE F-9**

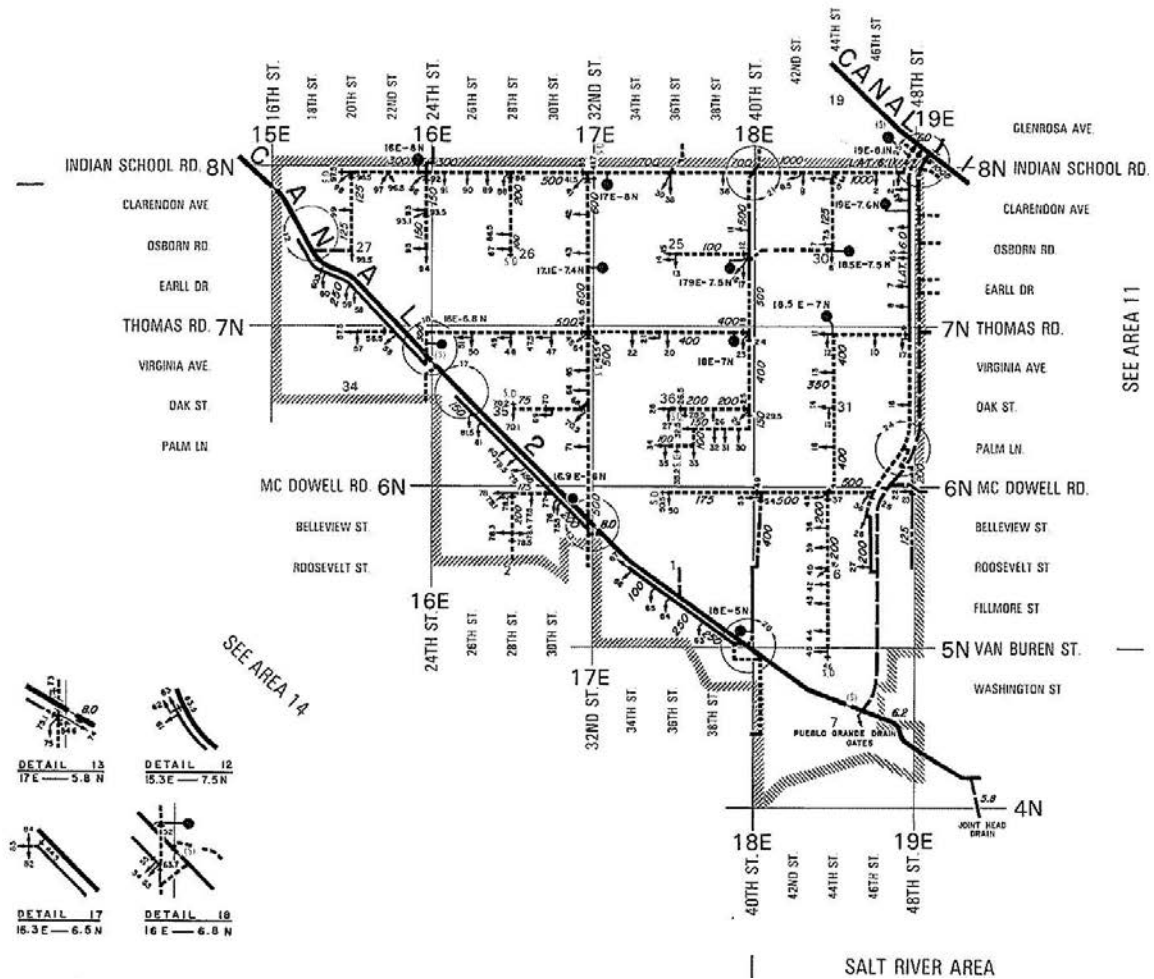


R.3E.

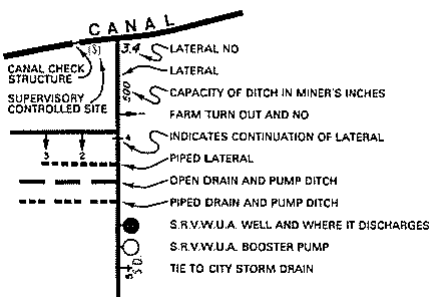
R.4E.

12

SEE AREA 13



## LEGEND



# AREA 12 PHOENIX IRRIGATION

SCALE  
0 1 MI.  
FEBRUARY 20, 1980

**EAST CENTRAL PHOENIX  
WQARF SITE  
PHOENIX, ARIZONA**

**SALT RIVER PROJECT CANALS**

**HARGIS + ASSOCIATES, INC.**  
HYDROGEOLOGY-ENGINEERING

**FIGURE F-10**

Note: Figure adapted from  
Salt River Valley Water Users' Association, Zanjero Area Maps, 1980.

APPENDIX A  
LAND AND WATER USE QUESTIONNAIRES

2017 LAND AND WATER USE STUDY QUESTIONNAIRE  
FOR MUNICIPALITIES/UTILITIES WITHIN THE  
EAST CENTRAL PHOENIX (32<sup>ND</sup> STREET AND INDIAN SCHOOL ROAD)  
WQARF REGISTRY SITE

Please answer all questions. Mark "NA" for questions that are not applicable. Mark "UNK" if the answer is unknown to you at the time of completion. Please attach any additional pages as needed.

Water user municipality/utility name: City of Phoenix

Date Questionnaire was completed: September 28, 2017

Name of person completing Questionnaire: Julie Riemenschneider/  
Alex Richards/Adam Stranieri

Contact Name: Rosanne Albright *RA*

Title: Environmental Programs Administrator (Acting)

Division: Office of Environmental Programs

Address: 200 West Washington Street 14<sup>th</sup> Floor  
Phoenix, Arizona 85003

Phone Number: 602-256-3452 or 602-256-5669

1. What is the current use of your municipality's/utility's property within the limits of the East Central Phoenix (32<sup>nd</sup> Street and Indian School Road) WQARF site? (Boundaries are approximately Indian School Road to the North, 1st Street to the West, Interstate 10 to the South, and 32<sup>nd</sup> Street to the East).

Single-family residential, multifamily residential, commercial, retail, office, hospital, country club, parks, schools

East Central Phoenix (32<sup>nd</sup> Street and Indian School Road) WQARF Registry Site

2. Please list the municipality's/utility's properties of concern/boundaries (neighborhood planning committees, zoning, canals, wells) within the East Central Phoenix (32<sup>nd</sup> Street and Indian School Road) WQARF site boundary.

Camelback East Village Planning Committee  
Encanto Village Planning Committee  
Central City Village Planning Committee  
Grand Canal

3. What are the foreseeable plans for the municipality's/utility's property within the East Central Phoenix (32<sup>nd</sup> Street and Indian School Road) WQARF site boundary as far into the future as they are known and up to 100 years, if possible.

Same as present. Please see the 2015 Phoenix General Plan Land Use Map.

4. Does the municipality/utility have a published general plan for the property within the East Central Phoenix (32<sup>nd</sup> Street and Indian School Road) WQARF site boundary?

Yes. The 2015 Phoenix General Plan is available online at: [phoenix.gov/pdd/pz/phoenix-general-plan](http://phoenix.gov/pdd/pz/phoenix-general-plan)

5. Are parcel, zoning, or land maps available through the municipality/utility? Where are they located?

Yes. Parcel, zoning, and land use maps are available online at: [phoenix.gov/pdd/pz/pzmaps](http://phoenix.gov/pdd/pz/pzmaps)

6. Please list any specific neighborhood concern the municipality/utility is aware of within the East Central Phoenix (32<sup>nd</sup> Street and Indian School Road) WQARF site boundaries? Please list future concerns (e.g.- freeway expansion, water use, water availability, etc.)

Expanding hospitals, enhancement of canals, preservation and protection of historic neighborhoods.

East Central Phoenix (32<sup>nd</sup> Street and Indian School Road) WQARF Registry Site

7. Please list any future zoning plans or area plans for the municipality/utility within the East Central Phoenix (32<sup>nd</sup> Street and Indian School Road) WQARF site boundary:

- Encanto Village Core
- Downtown - MAG Designated Major Employment Center
- Infill Development District
- Good Samaritan Area Redevelopment Plan
- Downtown Code
- Coronado Neighborhood SPD
- Squaw Peak Parkway Specific Plan
- TOD-District Midtown
- Canalscape
- TOD-1 (Interim Transit Overlay District-1)
- Central Avenue Development Standards

8. Please list any "special projects" projected or anticipated within the East Central Phoenix (32<sup>nd</sup> Street and Indian School Road) WQARF site boundaries:

Canalscape, potential Bus-Rapid Transit (BRT) on Thomas Road

9. If any property is leased (the municipality/utility is the lessor), how long is the lease term?

N/A

10. If the property is leased, are there plans to renew the lease and if so, for how long?

N/A

11. Please list any environmental spill of material or waste products that has occurred within the municipality/utility within the East Central Phoenix (32<sup>nd</sup> Street and Indian School Road) WQARF site boundary in the past 5 years?

City has no records of any spills in this area.

12 Is the municipality/utility currently sampling groundwater wells within the East Central Phoenix (32<sup>nd</sup> Street and Indian School Road) WQARF site? If so, how often is the sampling conducted? Are analytical results being submitted to ADEQ for the groundwater database?

No sampling conducted.

13. Does your municipality/utility have an environmental manager or do you outsource environmental management to an environmental consulting firm? If so, please provide the following information:

Name: Rosanne Albright  
Contact: Office of Environmental Programs  
Title: Environmental Programs Administrator (Acting)  
Address: 200 West Washington Street 14<sup>th</sup> Floor  
Phoenix, AZ 85003  
\_\_\_\_\_  
Phone: 602-256-3452 or 602-256-5669\_\_\_\_\_

14. Please indicate anticipated groundwater development by the municipality/utility within the East Central Phoenix (32<sup>nd</sup> Street and Indian School Road) WQARF site boundary.

There are no plans to develop groundwater resources in or around the WQARF site in the immediate future. However, it is possible that existing wells could be reactivated sometime in the future due to changing water supply and demands needs, especially if a drought shortage declaration is made by the Federal government (Bureau of Reclamation) on the Colorado River water supplies (CAP). In such a situation, the City would examine the possibility of resuming groundwater pumping from inactive wells in the area of the WQARF site. Therefore, the City would need the water protected for future use.

15. Are there any groundwater wells owned by the water provider that have been affected by the East Central Phoenix (32<sup>nd</sup> Street and Indian School Road) WQARF site? If so, please list the ADWR well identification numbers. What is the current status of these wells (e.g.- shut down, still pumping)?

No active groundwater pumping by the City occurs in or near the WQARF site. However, the City still owns one non-exempt well in the area that is not operating (Well 55-626528). This well was installed for the adjacent Coronado Park at 12<sup>th</sup> St and Coronado St.

16. What is the future use (up to 100 years) for any wells that have been impacted by the East Central Phoenix (32<sup>nd</sup> Street and Indian School Road) WQARF site?

Because of possible future water shortages for surface water supplies (CAP-Colorado River and SRP-Salt & Verde Rivers), the City is maintaining an inventory of its active and inactive municipal water supply wells. Inactive water supply wells could be used in the future to augment supplies during a severe drought. Therefore, it is possible that Well 626528 could be used in the future if needed.

Thank you for your time. The Project Manager, Mel Bunkers, or a representative from ADEQ's consultant, Hargis + Associates, Inc., may follow-up on answers provided.





2017 LAND AND WATER USE STUDY QUESTIONNAIRE  
FOR MUNICIPALITIES/UTILITIES WITHIN THE  
EAST CENTRAL PHOENIX (32<sup>ND</sup> STREET AND INDIAN SCHOOL ROAD)  
WQARF REGISTRY SITE

Please answer all questions. Mark "NA" for questions that are not applicable. Mark "UNK" if the answer is unknown to you at the time of completion. Please attach any additional pages as needed.

Water user municipality/utility name: Salt River Project

Date Questionnaire was completed: October 3, 2017

Name of person completing Questionnaire: Andrea Martinez

Contact Name: Andrea Martinez

Title: Principal Environmental Compliance Engineer

Division: Environmental Compliance and Permitting

Address: PAB 352, P. O. Box 52025

Phoenix AZ 85233

Phone Number: 602-236-2618

1. What is the current use of your municipality's/utility's property within the limits of the East Central Phoenix (32<sup>nd</sup> Street and Indian School Road) WQARF site? (Boundaries are approximately Indian School Road to the North, 1st Street to the West, Interstate 10 to the South, and 32<sup>nd</sup> Street to the East).

*Within the plume boundary, SRP owns and operates water production and conveyance structures including the Grand Canal, piped laterals, and groundwater supply wells 16E-6.8N and 16E-7.5N for its shareholders. In addition to 16E-6.8N and 16E-7.5N, SRP has multiple other groundwater supply wells, power transmission and distribution lines, and telecom assets in or directly adjacent to the WQARF site.*

*Please see question #2 for additional detail about the groundwater wells.*

2. Please list the municipality's/utility's properties of concern/boundaries (neighborhood planning committees, zoning, canals, and wells) within the East Central Phoenix (32<sup>nd</sup> and Indian School) WQARF site boundary.

*In addition to groundwater supply wells 16E-6.8N and 16E-7.5N, noted above in #1, SRP owns other groundwater supply wells within approximately 1.25 miles of this site. These wells and their direction and approximate distance from the plume boundary are listed below:*

- *Groundwater supply well 16E-8N – approx. 3/8 mile to the north*
- *Groundwater supply well 16.9E-6N – approx. 1.25 mile to the southeast*
- *Groundwater supply well 17E-8N – approx. 1/8 mile to the northeast*
- *Groundwater supply well 17.1E-7.4N – approx. 1/8 mile to the east*
- *Groundwater supply well 17.5E-7.0N – approx. 3/4 mile to the east*
- *Groundwater supply well 17.9E-7.5N – approx. 7/8 mile to the east*
- *Groundwater supply well 18E-7N – approx. 1 mile to the southeast*
- *Groundwater supply well 18E-8.8N – approx. 1.25 mile to the northeast*

*Please see question #15 for contamination concerns within these wells.*

3. What are the foreseeable plans for the municipality's/utility's property within the East Central Phoenix (32<sup>nd</sup> and Indian School) WQARF site boundary as far into the future as they are known and up to 100 years, if possible.

*SRP anticipates all its properties in the vicinity of the subject area, including the groundwater supply wells and the conveyance structures associated with the Grand Canal will remain in continuous use over the next 100 years. Additionally, SRP anticipates that its supply wells that are in the vicinity (see question #1 and #2 above) will transition from irrigation to municipal service (potable supply) within this time period.*

4. Does the municipality/utility have a published general plan for the property within the East Central Phoenix (32<sup>nd</sup> and Indian School) WQARF site boundary?

*No.*

5. Are parcel, zoning, or land maps available through the municipality/utility? Where are they located?

*Not available.*

6. Please list any specific neighborhood concern the municipality/utility is aware of within the East Central Phoenix (32<sup>nd</sup> and Indian School) WQARF site boundaries? Please list future concerns (e.g. freeway expansion, water use, water availability, etc.)

*Water shortage is an issue that can impact this neighborhood as it can all of metropolitan Phoenix. As water quality issues will impact water supplies as much as water quantity, SRP has a specific concern regarding water quality impacts associated with the East Central Phoenix WQARF site. SRP expects the groundwater supply wells noted in #1 and #2 above will transition to potable supply in the future so the chemical quality of the groundwater is a significant issue. Our concern is heightened because of anticipated climate change and the additional stress expected to be applied to already stressed surface water supplies. The importance of groundwater and the ability to utilize the aquifer in local and large scale water management scenarios is critical to the future growth and wellbeing of the entire metro-area. We cannot overstate the importance of effective cleanups of contaminants which threaten the use of groundwater and the aquifers that host it.*

7. Please list any future zoning plans or area plans for the municipality/utility within the East Central Phoenix (32<sup>nd</sup> and Indian School) WQARF site boundary:

*None, SRP does not do zoning.*

8. Please list any "special projects" projected or anticipated within the East Central Phoenix (32<sup>nd</sup> and Indian School) WQARF site boundaries:

*SRP will be replacing groundwater supply well 16E-8N (located on the northeast corner of 24<sup>th</sup> Street and Indian School Road) within the next 2 years. SRP is currently negotiating for the purchase of a replacement site, which is located less than a quarter-mile southeast of the original well site. SRP must drill this replacement well within 660 feet, per Arizona Department of Water Resources requirements, in order to keep the same water right. Similar to the existing well, the replacement well would be situated north and cross-gradient of the plume and would be closely adjacent to the 32<sup>nd</sup> and Indian School WQARF site boundary.*

*Given the location of the existing and future well, there are concerns regarding the lack of a defined northern boundary of the plume and the timeliness of remedial corrective actions. SRP would like to be informed of any potential pumping restrictions and the respective well depths that should be considered in order to support the WQARF efforts. SRP is looking to resolve these concerns prior to purchasing the new wellsite location.*

*In addition, SRP has recently signed a contract to supply water to the City of Goodyear. The water will be supplied via the Grand Canal to the designated drinking water treatment facility. Once this agreement goes into effect, all of the groundwater supply wells listed in question #1 and #2 will be upstream of the drinking water plant. SRP will have to strategically select wells to supply water to the drinking water plant in order to avoid potential contamination from the 32<sup>nd</sup> and Indian School WQARF site.*

*Furthermore, SRP has been transitioning certain groundwater supply wells from irrigation to municipal service (potable supply), and it may become necessary to construct additional groundwater supply wells in close proximity to the East Central Phoenix WQARF site boundaries in the future.*

9. If any property is leased (the municipality/utility is the lessor), how long is the lease term?

*There is no property in the area where SRP is the lessor.*

10. If the property is leased, are there plans to renew the lease and if so, for how long?

*Not applicable.*

11. Please list any environmental spill of material or waste products that has occurred within the municipality/utility within the East Central Phoenix (32<sup>nd</sup> and Indian School) WQARF site boundary in the past 5 years?

*None.*

12. Is the municipality/utility currently sampling groundwater wells within the East Central Phoenix (32<sup>nd</sup> and Indian School) WQARF site? If so, how often is the sampling conducted? Are analytical results being submitted to ADEQ for the groundwater database?

*SRP conducts routine groundwater sampling from its wells when possible. Water quality records are submitted to the ADEQ groundwater database.*

13. Does your municipality/utility have an environmental manager or do you outsource environmental management to an environmental consulting firm? If so, please provide the following information:

Name: David Sultana

Contact: \_\_\_\_\_

Title: *Manager, Water Quality and Waste Management Services*

Address: *PAB 352, P.O. Box 52025* \_\_\_\_\_

*Phoenix, AZ 85233* \_\_\_\_\_

\_\_\_\_\_

Phone: *(602) 236-8118* \_\_\_\_\_

14. Please indicate anticipated groundwater development by the municipality/utility within the East Central Phoenix (32<sup>nd</sup> and Indian School) WQARF site boundary.

*Though SRP has no current plans to develop additional groundwater supplies within the East Central Phoenix WQARF site, it is very likely they will be added in the future. The site is completely within the SRP water service area and SRP must be responsive to the water supply needs of its shareholders and customers. To meet its water delivery needs SRP may elect to increase its groundwater use in close proximity to the WQARF site as noted in #8 above. SRP may do this by constructing additional groundwater supply wells or by connecting its existing water supply wells to direct municipal delivery to provide greater flexibility in its delivery operations. In any case, there are many scenarios where usage of groundwater in the vicinity of the WQARF site can be expected to increase above historic levels.*

15. Are there any groundwater wells owned by the water provider that have been affected by the East Central Phoenix (32<sup>nd</sup> and Indian School) WQARF site? If so, please list the ADWR well identification numbers. What is the current status of these wells (e.g.- shut down, still pumping)?

*Some of the SRP groundwater supply wells listed in #1 and #2 above have shown elevated PCE and TCE levels since 1990 (see below):*

*16E-7.5N (55-617715)-*

- No water quality data available,*
- Well status currently inactive.*

*16E-8N (55-607715) –*

- PCE concentrations as high as 2 ug/L (1993),*
- TCE as high as 0.6 ug/L (1999),*
- 2017 PCE and TCE concentrations are 0.4 µg/L and below laboratory detection levels, respectively,*
- Well status is active.*

*16.9E-6N (55-608380) –*

- PCE concentration as high as 2.7 µg/L (2014),*
- TCE as high as 10 µg/L (2014),*
- 2017 PCE and TCE concentrations are 1.2 µg/L and 6.2 µg/L, respectively,*
- Well status is active.*

*17E-8N (55-608431) –*

- PCE concentrations as high as 46 ug/L (1991),*
- TCE concentrations as high as 1.5 ug/L (1996),*
- 2017 PCE and TCE concentrations are 0.6 µg/L and below laboratory detection levels, respectively,*
- Well status is active.*

17.1E-7.4N (55-607731) –

- PCE concentrations as high as 5.8 ug/L (1998),
- TCE has been below laboratory detection levels since 1990,
- 2017 PCE and TCE concentrations are 1.1 µg/L and below laboratory detection levels, respectively,
- Well status is active.

17.9E-7.5 N (55-617857) –

- PCE concentrations as high as 210 ug/L (1998),
- TCE concentrations as high as 9.9 ug/L (1996),
- 2017 PCE and TCE concentrations are 1.6 µg/L and below laboratory detection levels, respectively,
- Well status is active.

16. What is the future use (up to 100 years) for any wells that have been impacted by the East Central Phoenix (32<sup>nd</sup> and Indian School) WQARF site?

*All of SRP's groundwater supply wells in the vicinity of the East Central Phoenix WQARF site are anticipated to remain in use over the next 100 years. SRP delivers nearly 800,000 acre-feet of water per year to the metro Phoenix area. In normal run off years, most of this is supplied from surface water coming from the Salt and Verde Rivers. However, in dry years, groundwater must be pumped to supplement the surface water supplies. SRP's water supply wells are a critical resource especially in drought conditions and it is very important to SRP that it have a reliable supply of water to meet customer and shareholder needs.*

Thank you for your time. The Project Manager, Mel Bunkers, or a representative from ADEQ's consultant, Hargis + Associates, Inc., may follow-up on answers provided.



HARGIS + ASSOCIATES, INC.

## APPENDIX B

### ADWR WELL REGISTRATION RECORDS

RECEIVED DEPARTMENT OF  
NOV 21 1983 WATER RESOURCES  
WATER RESOURCES

## WELL DRILLER REPORT

This report should be prepared by the driller in all detail and filed with the Department within 30 days following completion of the well.

1. Owner SALT RIVER PROJECT  
Name  
P.O. Box 1980 Phx. AZ. 85001  
Address
2. Lessee or Operator NA  
Name  
Address
3. Driller Heber Mining & Exploration Co.  
Name  
11826 N. 33<sup>RD</sup> Ave. Phx. AZ. 85029  
Address
4. Location of well: T2N, R3E, S. 27 SE 1/4, NE 1/4, SW 1/4
5. Permit No. NA  
(if issued)

## DESCRIPTION OF WELL

6. Total depth of hole 48' ft.
7. Type of Casing PVC
8. Diameter and length of casing 2 in. from 0 to 39', in from to
9. Method of sealing at reduction points
10. Perforated from 30' to 39', from to, from to
11. Size of cuts Saw Cut Number of cuts per foot 4-5
12. If screen was installed: Length ft. Diam in. Type
13. Method of construction drilled  
drilled, dug, driven, bored, jetted, etc.
14. Date started 10 19 83  
Month day year
15. Date completed 10 19 83  
Month day year
16. Depth to water Dry ft. (If flowing well, so state.)
17. Describe point from which depth measurements were made, and give sea-level elevation if available. Measured from Existing Ground Surface

18. If flowing well, state method of flow regulation NA

19. REMARKS: For observation of  
Static water level only

DO NOT WRITE IN THIS SPACE	
OFFICE RECORD	
Registration No. <u>55-506374</u>	
Received _____	By _____
Entered <u>11-21-83</u>	By <u>jc</u>
File No. <u>A(2-3)27cad</u>	

(Well log to appear on Reverse side)

MICROFILMED



## LOG OF WELL

Indicate depth at which water was first encountered, and the depth and thickness of water bearing beds. If water is artesian, indicate depth at which encountered, and depth to which it rose in well.

[illegible]

I hereby certify that this well was drilled by me (or under my supervision), and that each and all of the statements herein contained are true to the best of my knowledge and belief.

Driller

**Num**

11826 N. 33RD Ave

**Address:**

Date \_\_\_\_\_

11-16-83

FILING FEE: \$10.00

EXEMPT WELL

- Indicate Well Location by X  
( Above diagram represents one  
640 acre section )

1. Township 2N  
2. Range 3E  
3. Section 27  
4. SE  $\frac{1}{4}$  NE  $\frac{1}{4}$  SW  $\frac{1}{4}$   
10 acre sub-division  
5. County Maricopa  
6. Owner of Well:

Salt River Project		
Name		
P. O. Box 1980		
Address		
Phoenix, Arizona		85001
City	State	Zip
7. Owner of Land:		
Salt River Project		
Name		
P. O. Box 1980		
Address		
Phoenix, Arizona		85001
City	State	Zip

DO NOT WRITE IN THIS SPACE  
OFFICE RECORD

FILE NO A(2-3)27 cad

FILED 9-22-83 BY EA

INPUT 9-22-83 BY dc

DUPPLICATE  
MAILED 9-22-83 BY EA

REGISTRATION NO 55-506 374

AMA  
NON EXPANSION AREA PLJ

13. Township T2N  
14. Range R3E  
15. Section 27  
16. Legal description of land  
water is to be used on:  
N/A

17. Design Pump Capacity  
N/A

18. Action Requested:  
Drill X  
Deepen             
Replace           

19. This notice filed by:  
e. Owner \_\_\_\_\_  
Lessee \_\_\_\_\_  
Driller Engineer \_\_\_\_\_

Speedie & Assoc., ATTN: G. Creaser

Name  
11029 N. 24th Ave., Suite 805

Address  
Phoenix, Arizona 85029

City State Zip

20. Drillers Name:  
Heber Mining & Exploration

Name  
11826 N. 33rd Avenue

Address  
Phoenix, Arizona 85029

City State Zip

269

Department license Number

1. Fill out this form in duplicate and mail [REDACTED] or deliver to 99 East Virginia, Suite 100, Phoenix, Arizona 85004.
2. If the Exempt Well is in fact a replacement (or deepening) well, state the registration number of the existing well. N/A
3. Construction standards for new and replacement wells and the deepening and abandonment of existing wells, shall be in accordance with Department Rules and Regulations.

I, Gregg A. Creaser, state that the construction will be under the direct and personal supervision of the well driller, designated on this form and that the designated driller holds a contractors license pursuant to ARS 45-595.

9-19-83

Date

Signature of Person Filing *G. A. C.*

State of Arizona

DEPARTMENT OF WATER RESOURCES

99 E. Virginia Avenue, Phoenix, Arizona 85004

9/22/83



BRUCE BABBITT, Governor  
WESLEY E. STEINER, Director

SALT RIVER PROJECT  
P O BOX 1980  
PHOENIX AZ 85001

File No A(2-3)10bdb A(2-3)27cad  
Registration No. 55-506373 55-506374

Dear Well Owner:

Enclosed for your records is a copy of the Notice of Intention to drill a well which was recently filed with this Department. This is returned to you as evidence of compliance with ARS 45-596. ~~Also enclosed is a completion report to be submitted when pump equipment is installed.~~ Your driller has been mailed separately a Well Drilling Card and a Well Drilling Report form.

In the event that you determine it necessary to change the location of the proposed well, you should obtain the written permission of the Department of Water Resources before proceeding with the drilling. A properly signed amended drilling card must be in the possession of the driller before drilling commences at a different location than originally authorized.

ARS 45-600 requires the registered well owner to submit a completion report within 30 days after the installation of pumping equipment. It also requires the driller to furnish this Department a complete and accurate log of the well within 30 days after completion of drilling. You should insist and ensure that both of these are done.

For your future use, a Change of Well Information form is enclosed should it become needed. Per ARS 45-593, the person to whom a well is registered shall notify this Department of a change in ownership of the well and/or information pertaining to the physical characteristics of the well in order to keep the well registration file current and accurate.

Sincerely,

Richard A. Gessner  
Chief, Operations Branch

RAG:ek  
Enclosures

MICROFILMED

DWR-1 5-83

Think Conservation!

Office of Director 255-1554

Administration 255-1550, Water Resources and Flood Control Planning 255-1566, Dam Safety 255-1541,  
Flood Warning Office 255-1548, Water Rights Administration 255-1581, Hydrology 255-1586.

MICROFILMED

SPEEDIE & ASSOCIATES INC  
11029 N 24th Ave  
Suite 805  
PHOENIX AZ 85029

STATE OF ARIZONA  
DEPARTMENT OF WATER RESOURCES  
WATER RIGHTS ADMINISTRATION  
99 EAST VIRGINIA  
PHOENIX, ARIZONA 85004

RECEIPT

KIND ENTRY	FILE REFERENCE NO.
55	506373
	THRU
55	506374

SALT RIVER PROJECT

ACCOUNT NO.				INT. ACCT.	ITEM DESCRIPTION	RATE	\$ AMOUNT
FUND SOURCE	AGENCY	CHAPTER	DIV.				
					FILING FEE FOR NOTICE OF INTENTION TO DRILL	10.00	20.00
					(2) EXEMPT WELLS		
						WRITER PAYMENT GUESTS 1 CHK NO 3697 55-I 20.00 TAX 0.00 TOTAL 20.00 GEN.CHEK 20.00	
					FILE#A(2-3) 10bdb Reg#55-506373 SALT RIVER P		
					A(2-3) 27cad Reg#55-506374 Salt River P		
						# 9544 R	11:54

CHECK#3697  
9/22/83/ek

TOTAL \$ 20.00



Arizona Department of Water Resources  
Water Management Support Section  
P.O. Box 458 • Phoenix, Arizona 85001-0458  
(602) 771-8500 • (800) 352-8488  
www.water.az.gov

## Request to Change Well Information

DS

RECEIVED

NOV 19 2007

INFO MGMT

FILE NUMBER

A(2-3)28 DBD

WELL REGISTRATION NUMBER

55-600328

- ☐ Review instructions prior to completing form in black or blue ink.
  - ☐ You must include with your Notice:
    - % check or money order for any required fee(s)
  - ☐ Authority for fee: A.A.C. R12-15-151(B)(4)(a), A.R.S. § 45-113(B)
- \*\*PLEASE PRINT CLEARLY\*\***

### SECTION 1. REGISTRY INFORMATION

<b>Well Owner</b>		<b>Location of Well</b>					
FULL NAME OF COMPANY, ORGANIZATION, OR INDIVIDUAL		WELL LOCATION ADDRESS (IF ANY)					
Steven J. Heslep							
MAILING ADDRESS		TOWNSHIP (NS)	RANGE (EW)	SECTION	160 ACRE	40 ACRE	10 ACRE
3211 N. Manor Drive East		2 North	3 East	28	SE 1/4	NW 1/4	SE 1/4
CITY / STATE / ZIP CODE		LATITUDE			LONGITUDE		
Phoenix, AZ 85014-5519		Degrees Minutes Seconds "N			Degrees Minutes Seconds "W		
CONTACT PERSON NAME AND TITLE		METHOD OF LATITUDE/LONGITUDE (CHECK ONE) <input type="checkbox"/> GPS: Hand-Held					
Steven J. Heslep		<input type="checkbox"/> USGS Quad Map <input type="checkbox"/> Conventional Survey <input type="checkbox"/> GPS: Survey-Grade					
TELEPHONE NUMBER		*IF GPS WAS USED, GEOGRAPHIC COORDINATE DATUM (CHECK ONE)					
602.430.8222		<input type="checkbox"/> NAD-83 <input type="checkbox"/> Other (please specify):					
FAX		COUNTY ASSESSOR'S PARCEL ID NUMBER				COUNTY WHERE WELL IS LOCATED	
		BOOK MAP PARCEL				Maricopa	

### Type of Request (CHECK ONE)

- ☐ Change of Well Drilling Contractor (Fill out Section 2)
- ☒ Change of Well Ownership (Fill out Section 3)
- ☐ Change of Well Information (location, use, etc.) (Fill out Section 4)

### SECTION 2. REQUEST TO CHANGE WELL DRILLING CONTRACTOR (\$10 Fee Required)

\$10 FEE

- ☐ If drilling or abandoning a well, the Department must receive this request and issue authorization to the new drilling firm prior to the commencement of well drilling or abandonment.

<b>Current Well Drilling Contractor</b>		<b>New Well Drilling Contractor</b>	
FULL NAME OF COMPANY, ORGANIZATION, OR INDIVIDUAL		FULL NAME OF COMPANY, ORGANIZATION, OR INDIVIDUAL	
DWR LICENSE NUMBER		DWR LICENSE NUMBER	ROC LICENSE CATEGORY
TELEPHONE NUMBER		TELEPHONE NUMBER	FAX
FAX			

### SECTION 3. STATEMENT OF CHANGE OF WELL OWNERSHIP (\$10 Fee Required)

\$10 FEE

- ☐ If this change pertains to more than one well and the names are the same, only one \$10 fee is required.

<b>Previous Well Owner</b>		<b>New Well Owner</b>	
FULL NAME OF COMPANY, ORGANIZATION, OR INDIVIDUAL		FULL NAME OF COMPANY, ORGANIZATION, OR INDIVIDUAL	
Same as Section 1 above		Susan M. Ciupak	
MAILING ADDRESS		MAILING ADDRESS	
		3211 N. Manor Drive East	
CITY / STATE / ZIP CODE		CITY / STATE / ZIP CODE	
		Phoenix, Arizona 85014	
CONTACT PERSON NAME AND TITLE		CONTACT PERSON NAME AND TITLE	
		Susan M. Ciupak	
TELEPHONE NUMBER		TELEPHONE NUMBER	FAX
		(602) 916-5359	(602) 916-5559
FAX			

### SECTION 4. CHANGE OF WELL INFORMATION (No Fee Required)

NO FEE

**NOTE:** Applies only to wells that have already been drilled. For proposed wells, an amended Notice of Intent to Drill a Well must be filed.

EXPLAIN

I HEREBY CERTIFY that the above statements are true to the best of my knowledge and belief.

TYPE OR PRINT NAME AND TITLE	SIGNATURE OF WELL OWNER	DATE
Susan M. Ciupak	Susan M. Ciupak	11/16/07

SUSAN M. CIUPAK  
3211 North Manor Drive East  
Phoenix, Arizona 85014  
(602) 916-5359

November 16, 2007

Attention: Well Registrations  
Records Management  
Department of Water Resources  
3550 North Central, 2<sup>nd</sup> Floor  
Phoenix, Arizona 85012

Re: Request to Change Well Information  
Well #55-600328


To Whom It May Concern:

In April, 2007 I purchased the home located at 3211 North Manor Drive East, Phoenix, Arizona 85014 (the "Residence"). The above-referenced Well is located at the Residence. Enclosed is a Request to Change Well Information for the above-referenced Well which I have executed, and my check in the amount of \$10.00 for the required fee.

Can you please send written confirmation that the Well transfer has been completed?

Thank you.

Very truly yours,

  
Susan M. Ciupak

Printed: 11/19/2007 2:45:40 PM

Store 0010  
Sale Receipt #  
11/19/2007  
Page 1

## Arizona Department of Water Resources

3550 N Central Ave  
Phoenix AZ 85012

SUSAN MCIUPAK  
3211 NORTH MANOR DRIVE EAST  
PHOENIX,AZ 85014  
N/A

Date: 11/19/2007  
Cashier: WRPAB  
Type: Mail

DCS/INV#	DESCRIPTION	ATTR	SIZE	QTY	PRICE	EXT PRICE
F 78	4439-12 CHANGE OF WELL OWNERSHIP	15238		1	10.00	10.00
			1 Unit(s)		Subtotal:	10.00
					<b>RECEIPT TOTAL:</b>	<b>10.00</b>
					Tendered:	10.00

Check #: 10.00 # 1811

55-600328


***We Appreciate Your Business!***

DEPARTMENT OF WATER RESOURCES

99 EAST VIRGINIA AVENUE  
PHOENIX, ARIZONA 85004

REGISTRATION OF EXISTING WELLS

READ INSTRUCTIONS ON BACK OF THIS FORM BEFORE COMPLETING  
PRINT OR TYPE - FILE IN DUPLICATE



REGISTRATION FEE (CHECK ONE)	
EXEMPT WELL (NO CHARGE)	<input type="checkbox"/>
NON-EXEMPT WELL - \$10.00	<input checked="" type="checkbox"/>

FOR OFFICE USE ONLY	
REGISTRATION NO. 55-	600328
FILE NO.	A(2-3)28 dda
FILED	11-18-81
(DATE)	AT (TIME)
INA	
AMA	Phoenix

- Name of Registrant:  
Gordon R. Chambers  
3211 N. Manor Drive-E Phoenix AZ 85014  
(Address) (City) (State) (Zip)
  - File and/or Control Number under previous groundwater law:  
N/A 35-  
(File Number) (Control Number)
  - The well is located within the SE ¼ NW ¼ SE ¼, Section 28, of Township 2 N, Range 3 E, G & SRB & M, in the County of Maricopa.
    - If in a subdivision: Name of subdivision Country Club Manor, Book 24 Maps P.16, Lot No. 17, Address 3211 N. Manor Drive-E.
  - The principal use(s) of water (Examples: irrigation - stockwater - domestic - municipal - industrial)  
Domestic
  - If for irrigation use, number of acres irrigated from well N/A 4/10 of acre
  - Owner of land on which well is located. If same as Item 1, check this box ☒  
Gordon R. Chambers  
3211 N. Manor Drive-E Phoenix AZ 85014  
(Address) (City) (State) (Zip)
  - Well data (If data not available, write N/A)
    - Depth of Well N/A feet
    - Diameter of casing 3 inches inches
    - Depth of casing N/A feet
    - Type of casing Steel
    - Maximum pump capacity fifty (50) gallons per minute.
    - Depth to water N/A feet below land surface.
    - Date well completed 1940  
(Month) (Day) (Year)
  - The place(s) of use of water. If same as Item 3, check this box ☒.  
¼ ¼ ¼, Section Township Range  
¼ ¼ ¼, Section Township Range
- Attach additional sheet if necessary.
9. DATE 10-29-81 SIGNATURE OF REGISTRANT Gordon R. Chambers



## INSTRUCTIONS FOR COMPLETING REGISTRATION FORM


### General Instructions

1. A person who owns an "Existing Well" shall register the well, pursuant to A.R.S. 45-593, by filing this form in duplicate with the Department of Water Resources not later than midnight June 14, 1982. The form must be completed and signed. Failure to do so will constitute a violation of A.R.S. 45-593, and may subject the well owner to injunction and/or civil penalties, pursuant to A.R.S. Title 45, Article 12.
2. An "Existing Well" means, (1) a well which was drilled on or before June 12, 1980 and which is not abandoned or sealed, or (2) a well which was not completed on or before June 12, 1980, but for which a Notice of Intention to Drill was on file with the Arizona Water Commission on or before June 12, 1980.
3. No registration fee is required for Exempt Wells. A \$10.00 registration fee must accompany registration forms for all Non-Exempt Wells.
4. An "Exempt Well" means a well having a pump with a maximum capacity of not more than 35 gallons per minute which is used to withdraw groundwater. An Exempt Well may include the non-commercial irrigation of not more than 1 acre of land.
5. A "Non-Exempt Well" means a well that is not an "Exempt Well".

### INSTRUCTIONS FOR REGISTRATION QUESTIONS

1. The Registrant must be the owner of the well and may be an individual, public or private corporation, company, partnership, firm, association, society, estate, trust, any other private organization or enterprise, the United States, any state, territory or country or a governmental entity, political subdivision or municipal corporation organized under or subject to the constitution and laws of this State.
2. If you own an existing irrigation well drilled at any time, or any other type of well drilled on or after June 20, 1968, you should have an assigned control and/or file number. Write these numbers in item 2. If you do not know the number, please explain the reason on the form or on an attached sheet.
3.
  - a. Fill in the Section, Township and Range in all cases if it is available.
  - b. If the well is in a subdivision and you have this information, give the subdivision name, Lot Number, and Address.
4. Show all purposes for which the water is used.
5. If the well is used for irrigation, give the number of acres irrigated in 1980 from the well.
6. If the owner of the land is an individual, give the last name, first name, middle initial. If the owner of the land is a corporation, partnership, firm, etc., fill in the appropriate title.
7. Complete the section on Well Data with the most accurate information available to you. If the data is not available, write N/A in the blanks.
8. Give the legal description of the place of use of the water. If place of use is in a subdivision and legal description is not available, give the subdivision name, Lot Number and/or address on the blank line.
9. The person in whose name a well is registered shall notify the Department of any change in ownership and shall keep all information on the registration record current and accurate. A form entitled "Change of Well Information/Ownership" is available for this purpose. A blank form will be furnished with the returned duplicate copy of the registration form.

DEPARTMENT OF WATER RESOURCES  
99 East Virginia Avenue  
Suite 100  
Phoenix, Arizona 85004



CHANGE OF WELL INFORMATION

Registration Number 55- 600328

I request the following information be changed in Well File Number A(2-3)28 dbd

Date \_\_\_\_\_, 19\_\_\_\_ Signature of Well Owner \_\_\_\_\_

The Arizona Bank, STATEMENT OF CHANGE OF WELL OWNERSHIP  
Personal Representative of the Gordon R. Chambers Estate  
I, W. S. Andersen, state that I am (no longer) the  
(new) owner of the well described below:

Township 2 Range 3 Section 28, SE  $\frac{1}{4}$  NW  $\frac{1}{4}$  SE  $\frac{1}{4}$

Registration #55- 600328 File No. A(2-3) 28

The Arizona Bank, Personal Representative of the	Donald Ottosen
Gordon R. Chambers Estate	
Previous Owner	New Owner

P. O. Box 2511	3211 N. Manor Drive East
Address	Address

Phoenix,	AZ	85002	Phoenix,	AZ	85014
City	State	Zip	City	State	Zip

NOTE: ARS §45-593 requires that the Department be notified of change of well ownership and that the well owner is required to keep the Department's Well Registration records current and accurate. Well data and ownership changes must be submitted within 30 days after changes take place.

NOTE: SAVE THIS FORM TO REPORT FUTURE  
CHANGES IN OWNERSHIP OR WELL  
DATA SUCH AS PUMP CAPACITY, ETC.

11-20-84  
J



A 020 030 28 DBD WR 600328 FILE TYPE: REGISTRATION WELL TYPE: NON-EXEMPT

DATE ISSUED: 11 18 981 PLANNED PUMP CAP:

NAME: CHAMBERS G R IN CARE OF:

3211 N MANOR DR E

PHOENIX AZ 85014

ACCURACY: NOT VERIFIED

WATER USES: DOMESTIC

AREA: PHOENIX AMA

SUB-BASIN:

WATERSHED: SALT RIVER

WELL USES: WATER PRODUCTION

COUNTY: MARICOPA

OWNER: PRIVATE

DRILLER:

WELL DPTH: CASE DIAM: 3 IN CASE DPTH: METH DET:

PUMP CAP: 50 GPM FINISH: STEEL ACRES IRR: YIELD:

DRAW DOWN: WATER LVL: LIFT: POWER:

DATE COMPLETED: 00 00 940

FOU #1:

FOU #2:

STATUS: DATA OWN LOG R CRT R PR NER: IPQ STATUS:

ENTER - READ NEXT RECORD

CLEAR TO RETURN TO SELECTION CRITERIA

*Please complete the  
bottom half of  
form if ownership  
of well, registered  
to you, has changed  
to Mr. Donald  
Ottosen, & return  
to this office  
Thank R*

78-101173

CHANGE OF WELL INFORMATION

Registration No. 55- 600328

I request the following information be changed in Well File Number A (2-3) 28 DBD

The correct pumping capacity of the  
well is ~~37~~ gpm

Date 8-20, 1984 x [Signature]  
Signature of Well Owner

STATEMENT OF CHANGE OF WELL OWNERSHIP

I, \_\_\_\_\_, state that I am (no longer) the  
(new) owner of the well described below:

Township \_\_\_\_\_ Range \_\_\_\_\_ Section \_\_\_\_\_, \_\_\_\_\_, \_\_\_\_\_, \_\_\_\_\_

Registration #55- \_\_\_\_\_ File No. \_\_\_\_\_

Previous Owner

New Owner

Address

Address

City \_\_\_\_\_ State \_\_\_\_\_ Zip \_\_\_\_\_

City \_\_\_\_\_ State \_\_\_\_\_ Zip \_\_\_\_\_

NOTE: ARS 45-593 requires that the Department be notified of change of well ownership and that the well owner is required to keep the Department's Well Registration records current and accurate. Well data and ownership changes must be submitted within 30 days after changes take place.



not get input or  
returned for  
clarification.

griest has  
changed to Otosen  
but well has not  
sent out to Chambers  
11-5-84

ARIZONA DEPARTMENT OF WATER RESOURCES  
REGISTRY OF CERTIFICATES OF GRANDFATHERED RIGHTS

TYPE II GRANDFATHERED RIGHT NO. 58-101173.0001

AMA: PHOENIX AMA	SUB-BASIN: WEST SALT RIVER VALLEY
NAME(S) OF CERTIFICATE HOLDER(S)	MAILING ADDRESS
OTTOSEN DONALD R	105 SOUTH 28TH ST
	PHOENIX AZ 85034

GRANDFATHERED RIGHT AMOUNT 1.60 ACRE FEET PER ANNUM  
LAND OWNERSHIP TYPE: PRIVATE  
TYPE OF NON-IRRIGATION USE: NON-IRRIGATION


LOCATION OF WELL:

SE NW SE 28 2.0 N 3.0 E 600328

CLEAR - RETURN TO SELECTION ENTER - READ NEXT RECORD PF1 - READ HISTORY

pb

DEPARTMENT OF WATER RESOURCES  
99 EAST VIRGINIA AVENUE  
PHOENIX, ARIZONA 85004



REGISTRATION OF EXISTING WELLS

READ INSTRUCTIONS ON BACK OF THIS FORM BEFORE COMPLETING  
PRINT OR TYPE - FILE IN DUPLICATE

07

REGISTRATION FEE (CHECK ONE)	
EXEMPT WELL (NO CHARGE)	<input checked="" type="checkbox"/>
NON-EXEMPT WELL - \$10.00	<input type="checkbox"/>

FOR OFFICE USE ONLY	
REGISTRATION NO. 55-	600537
FILE NO.	A(2-3)246d
FILED	9-23-81
(DATE)	AT (TIME)
INA	
AMA	

1. Name of Registrant:

LOUIS Q. + ANNA N. THOMAS  
3302 E. CAMPBELL PHOENIX AZ 85018  
(Address) (City) (State) (Zip)

2. File and/or Control Number under previous groundwater law:

(File Number) 35- (Control Number) BBB SW COR E2 SW4 NW4  
SEC 24 TR 24 TWS/BLK 2N RANGE 40T 9E N 395.10 E 346.20 S

3. a. The well is located within the SE 1/4 SW 1/4 NW 1/4, Section 24,  
of Township 2N N/S, Range 3E E/W, G & SRB & M, in the  
County of MARICOPA.

b. If in a subdivision: Name of subdivision \_\_\_\_\_,  
Lot No. \_\_\_\_\_, Address \_\_\_\_\_.

4. The principal use(s) of water (Examples: irrigation - stockwater - domestic - municipal - industrial)  
DOMESTIC

5. If for irrigation use, number of acres irrigated from well 1.58.

6. Owner of land on which well is located. If same as Item 1, check this box ☒

(Address) (City) (State) (Zip)

7. Well data (If data not available, write N/A)

a. Depth of Well 137 feet  
b. Diameter of casing 4 inches  
c. Depth of casing N/A feet  
d. Type of casing IRON  
e. Maximum pump capacity N/A gallons per minute.  
f. Depth to water 71 feet below land surface.  
g. Date well completed ABOUT 1900  
(Month) (Day) (Year)

8. The place(s) of use of water. If same as Item 3, check this box ☒

1/4 1/4 1/4, Section \_\_\_\_\_ Township \_\_\_\_\_ Range \_\_\_\_\_  
1/4 1/4 1/4, Section \_\_\_\_\_ Township \_\_\_\_\_ Range \_\_\_\_\_

Attach additional sheet if necessary.

9. DATE 8-25-81 SIGNATURE OF REGISTRANT Louis Q. Thomas



## INSTRUCTIONS FOR COMPLETING REGISTRATION FORM

### General Instructions

1. A person who owns an "Existing Well" shall register the well, pursuant to A.R.S. 45-593, by filing this form in duplicate with the Department of Water Resources not later than midnight June 14, 1982. The form must be completed and signed. Failure to do so will constitute a violation of A.R.S. 45-593, and may subject the well owner to injunction and/or civil penalties, pursuant to A.R.S. Title 45, Article 12.
2. An "Existing Well" means, (1) a well which was drilled on or before June 12, 1980 and which is not abandoned or sealed, or (2) a well which was not completed on or before June 12, 1980, but for which a Notice of Intention to Drill was on file with the Arizona Water Commission on or before June 12, 1980.
3. No registration fee is required for Exempt Wells. A \$10.00 registration fee must accompany registration forms for all Non-Exempt Wells.
4. An "Exempt Well" means a well having a pump with a maximum capacity of not more than 35 gallons per minute which is used to withdraw groundwater. An Exempt Well may include the non-commercial irrigation of not more than 1 acre of land.
5. A "Non-Exempt Well" means a well that is not an "Exempt Well".

### INSTRUCTIONS FOR REGISTRATION QUESTIONS

1. The Registrant must be the owner of the well and may be an individual, public or private corporation, company, partnership, firm, association, society, estate, trust, any other private organization or enterprise, the United States, any state, territory or country or a governmental entity, political subdivision or municipal corporation organized under or subject to the constitution and laws of this State.
2. If you own an existing irrigation well drilled at any time, or any other type of well drilled on or after June 20, 1968, you should have an assigned control and/or file number. Write these numbers in item 2. If you do not know the number, please explain the reason on the form or on an attached sheet.
3.
  - a. Fill in the Section, Township and Range in all cases if it is available.
  - b. If the well is in a subdivision and you have this information, give the subdivision name, Lot Number, and Address.
4. Show all purposes for which the water is used.
5. If the well is used for irrigation, give the number of acres irrigated in 1980 from the well.
6. If the owner of the land is an individual, give the last name, first name, middle initial. If the owner of the land is a corporation, partnership, firm, etc., fill in the appropriate title.
7. Complete the section on Well Data with the most accurate information available to you. If the data is not available, write N/A in the blanks.
8. Give the legal description of the place of use of the water. If place of use is in a subdivision and legal description is not available, give the subdivision name, Lot Number and/or address on the blank line.
9. The person in whose name a well is registered shall notify the Department of any change in ownership and shall keep all information on the registration record current and accurate. A form entitled "Change of Well Information/Ownership" is available for this purpose. A blank form will be furnished with the returned duplicate copy of the registration form.

CHANGE OF WELL INFORMATION

Registration Number 55- 600537

I request the following information be changed in Well File Number A(2-3)24bcd

March 15, 1982  
Date

Louis Q. Thomas  
Signature of well owner

STATEMENT OF CHANGE OF WELL OWNERSHIP

I, LOUIS Q. THOMAS, state that I am (no longer) the (new)  
owner of the well described below:

Township 2N Range 3E Section 24, SE 1/4 SW 1/4 NW 1/4.

Registration No. 55- 600537 File No. ~~9-113~~ A(2-3)24BCD

Conte. Corp.

LOUIS Q. THOMAS  
Previous owner

American Continental Corporation  
New Owner

3302 E. CAMPBELL  
Address

2735 E. Camelback Road  
Address

PHOENIX, ARIZONA 85018  
City State Zip

Phoenix AZ 85016  
City State Zip

NOTE: ARS 45-594 requires that the Department be notified of change of well ownership and that the well owner is required to keep the Department's well registration records current and accurate. Well data and ownership changes must be submitted within 30 days after changes take place.

Arizona Department of Water Resources  
PERMISSION AUTHORIZATION FOR WATER LEVEL MEASUREMENT



I grant permission to ADWR to conduct water level measurements at the following well(s) described below.

Charles R. Costello  
Signature

Charles R. Costello  
Printed Name

Well ID    Location  
606502    A-02-03 28CAA

Well ID    Location

Well ID    Location

RECEIVED

DEC 16 2018

I am no longer the owner or lessee of the well(s) described above. The current owner or lessee may be contacted at:

INFO @ ADWR

Name: \_\_\_\_\_

Address: \_\_\_\_\_

City, State, Zip: \_\_\_\_\_


PHOENIX COUNTRY CLUB

From: (Please complete and print)

Name: Costello

Address: 2901 N 7th Street

City, State, Zip: Phoenix AZ 85018



Hasler

016H26502372

\$00.270

Mailed From: 85012  
US POSTAGE

ARIZONA DEPARTMENT OF WATER RESOURCES  
3550 N. CENTRAL AVENUE  
PHOENIX, AZ 85012-2105



DEPARTMENT OF WATER RESOURCES  
99 EAST VIRGINIA AVENUE  
PHOENIX, ARIZONA 85004



REGISTRATION OF EXISTING WELLS

READ INSTRUCTIONS ON BACK OF THIS FORM BEFORE COMPLETING  
PRINT OR TYPE - FILE IN DUPLICATE

REGISTRATION FEE (CHECK ONE)	
EXEMPT WELL (NO CHARGE)	<input type="checkbox"/>
NON-EXEMPT WELL - \$10.00	<input checked="" type="checkbox"/>

07

FOR OFFICE USE ONLY	
REGISTRATION NO. 55-	606502
FILE NO.	A(2-3)28C90
FILED	4/26/82 AT 9 (TIME)
INA	-
AMA	PHOENIX

1. Name of Registrant:

Phoenix Country Club  
Seventh\* Street & Thomas Road Phoenix Arizona 85014  
(Address) (City) (State) (Zip)

2. File and/or Control Number under previous groundwater law:

AD2003028CAAGS1 35- None  
(File Number) (Control Number)

3. a. The well is located within the NE  $\frac{1}{4}$  NE  $\frac{1}{4}$  SW  $\frac{1}{4}$ , Section 28,  
of Township 2N N, Range 3E E, G & SRB & M, in the  
County of Maricopa.

b. If in a subdivision: Name of subdivision \_\_\_\_\_  
Lot No. \_\_\_\_\_, Address \_\_\_\_\_

4. The principal use(s) of water (Examples: irrigation - stockwater - domestic - municipal - industrial)  
Irrigation of golf course and grounds

5. If for irrigation use, number of acres irrigated from well 140A approx.

6. Owner of land on which well is located. If same as Item 1, check this box ☒

Same as Item 1  
(Address) (City) (State) (Zip)

7. Well data (If data not available, write N/A)

a. Depth of Well 462 feet  
b. Diameter of casing 20 inches  
c. Depth of casing 462 feet  
d. Type of casing Perforated or Slotted Steel Casing  
e. Maximum pump capacity average 2,200 gallons per minute.  
f. Depth to water 40 feet below land surface.  
g. Date/well completed subject 1951 (Replacement of  
(Month) (Day) (Year)  
prior wells in use since prior to 1919)

8. The place(s) of use of water. If same as Item 3, check this box ☒. Entire SW  $\frac{1}{4}$  except  
for portions (approx 20A) not owned by Registrant  
 $\frac{1}{4}$   $\frac{1}{4}$   $\frac{1}{4}$ , Section 28 Township 2N Range 3E  
 $\frac{1}{4}$   $\frac{1}{4}$   $\frac{1}{4}$ , Section \_\_\_\_\_ Township \_\_\_\_\_ Range \_\_\_\_\_

Attach additional sheet if necessary.

PHOENIX COUNTRY CLUB

9. DATE April 23, 1982 SIGNATURE OF REGISTRANT By [Signature]  
C. A. Carson, III  
Attorney

## INSTRUCTIONS FOR COMPLETING REGISTRATION FORM

### General Instructions

1. A person who owns an "Existing Well" shall register the well, pursuant to A.R.S. 45-593, by filing this form in duplicate with the Department of Water Resources not later than midnight June 14, 1982. The form must be completed and signed. Failure to do so will constitute a violation of A.R.S. 45-593, and may subject the well owner to injunction and/or civil penalties, pursuant to A.R.S. Title 45, Article 12.
2. An "Existing Well" means, (1) a well which was drilled on or before June 12, 1980 and which is not abandoned or sealed, or (2) a well which was not completed on or before June 12, 1980, but for which a Notice of Intention to Drill was on file with the Arizona Water Commission on or before June 12, 1980.
3. No registration fee is required for Exempt Wells. A \$10.00 registration fee must accompany registration forms for all Non-Exempt Wells.
4. An "Exempt Well" means a well having a pump with a maximum capacity of not more than 35 gallons per minute which is used to withdraw groundwater. An Exempt Well may include the non-commercial irrigation of not more than 1 acre of land.
5. A "Non-Exempt Well" means a well that is not an "Exempt Well".

### INSTRUCTIONS FOR REGISTRATION QUESTIONS

1. The Registrant must be the owner of the well and may be an individual, public or private corporation, company, partnership, firm, association, society, estate, trust, any other private organization or enterprise, the United States, any state, territory or country or a governmental entity, political subdivision or municipal corporation organized under or subject to the constitution and laws of this State.
2. If you own an existing irrigation well drilled at any time, or any other type of well drilled on or after June 20, 1968, you should have an assigned control and/or file number. Write these numbers in item 2. If you do not know the number, please explain the reason on the form or on an attached sheet.
3.
  - a. Fill in the Section, Township and Range in all cases if it is available.
  - b. If the well is in a subdivision and you have this information, give the subdivision name, Lot Number, and Address.
4. Show all purposes for which the water is used.
5. If the well is used for irrigation, give the number of acres irrigated in 1980 from the well.
6. If the owner of the land is an individual, give the last name, first name, middle initial. If the owner of the land is a corporation, partnership, firm, etc., fill in the appropriate title.
7. Complete the section on Well Data with the most accurate information available to you. If the data is not available, write N/A in the blanks.
8. Give the legal description of the place of use of the water. If place of use is in a subdivision and legal description is not available, give the subdivision name, Lot Number and/or address on the blank line.
9. The person in whose name a well is registered shall notify the Department of any change in ownership and shall keep all information on the registration record current and accurate. A form entitled "Change of Well Information/Ownership" is available for this purpose. A blank form will be furnished with the returned duplicate copy of the registration form.

Carson Messinger Elliott Laughlin &  
Ragan  
19th Floor United Bank Tower  
3300 N Central Ave P O Box 33907  
Phoenix, Arizona 85067

STATE OF ARIZONA  
DEPARTMENT OF WATER RESOURCES  
WATER RIGHTS ADMINISTRATION  
99 EAST VIRGINIA  
PHOENIX, ARIZONA 85004

RECEIPT

KIND ENTRY	FILE REFERENCE NO.
55	606502
	THRU

For: Phoenix Country Club

ACCOUNT NO.				INT. ACCT.	ITEM DESCRIPTION	RATE	\$ AMOUNT
FUND SOURCE	AGENCY	CHAPTER	DIV.				
					Filing Fee for Registration of	10.00	10.00
					Existing Wells		
					File No A(2-3)28 caa		
					Check #: 12346		

WAITER PAYMENT  
GUESTS 1  
CHK NO 12346  
55-1 10.00  
TAX 0.00  
TOTL 10.00  
GEN.CHEK 10.00

# 7735 A 12:33

May 6, 1982

sjg

TOTAL

\$ 10.00

## DEPARTMENT OF WATER RESOURCES

99 EAST VIRGINIA AVENUE  
PHOENIX, ARIZONA 85004REGISTRATION OF EXISTING WELLSREAD INSTRUCTIONS ON BACK OF THIS FORM BEFORE COMPLETING  
PRINT OR TYPE - FILE IN DUPLICATE

REGISTRATION FEE (CHECK ONE)	
EXEMPT WELL (NO CHARGE)	<input type="checkbox"/>
NON-EXEMPT WELL - \$10.00	<input checked="" type="checkbox"/>

ARIZONA  
DEPT. OF

MAY 18 11:02

WATER  
RESOURCES

FOR OFFICE USE ONLY	
REGISTRATION NO. 55-	607672
FILE NO.	4(2-3)25 dec
FILED	5-18-82 AT 11:02a
(DATE)	(TIME)
INA	
AMK	Phoenix

- Name of Registrant:  
Salt River Project Agricultural Improvement and Power District  
P. O. Box 1980 Phoenix Arizona 85001  
(Address) (City) (State) (Zip)
- File and/or Control Number under previous groundwater law:  
A02003025DCCGS1 35-  
(File Number) (Control Number)
- a. The well is located within the SW  $\frac{1}{4}$  SW  $\frac{1}{4}$  SE  $\frac{1}{4}$ , Section 25  
of Township 2N N/S, Range 3E E/W, G & SRB & M, in the  
County of Maricopa.  
b. If in a subdivision: Name of subdivision \_\_\_\_\_  
Lot No. \_\_\_\_\_, Address \_\_\_\_\_
- The principal use(s) of water (Examples: irrigation - stockwater - domestic - municipal - industrial)  
Irrigation and non-irrigation uses by SRP
- If for irrigation use, number of acres irrigated from well SRP member lands
- Owner of land on which well is located. If same as Item 1, check this box ☒  
\_\_\_\_\_  
(Address) (City) (State) (Zip)
- Well data (If data not available, write N/A)  
a. Depth of Well 202 feet  
b. Diameter of casing 12 inches  
c. Depth of casing 188 feet  
d. Type of casing 10 ga double wall stovepipe  
e. Maximum pump capacity 563 gallons per minute.  
f. Depth to water 89 static (Jan. 1982) feet below land surface.  
g. Date well completed October 1923.  
(Month) (Day) (Year)
- The place(s) of use of water. If same as Item 3, check this box ☐  
\_\_\_\_\_  
\_\_\_\_\_  
SRP member lands through distribution system.  
Attach additional sheet if necessary.
- DATE MAY 17 1982 SIGNATURE OF REGISTRANT Carl Sparks

MAY 17 1982

SALT RIVER PROJECT AGRICULTURAL  
IMPROVEMENT AND POWER DISTRICT



## INSTRUCTIONS FOR COMPLETING REGISTRATION FORM

### General Instructions

1. A person who owns an "Existing Well" shall register the well, pursuant to A.R.S. 45-593, by filing this form in duplicate with the Department of Water Resources not later than midnight June 14, 1982. The form must be completed and signed. Failure to do so will constitute a violation of A.R.S. 45-593, and may subject the well owner to injunction and/or civil penalties, pursuant to A.R.S. Title 45, Article 12.
2. An "Existing Well" means, (1) a well which was drilled on or before June 12, 1980 and which is not abandoned or sealed, or (2) a well which was not completed on or before June 12, 1980, but for which a Notice of Intention to Drill was on file with the Arizona Water Commission on or before June 12, 1980.
3. No registration fee is required for Exempt Wells. A \$10.00 registration fee must accompany registration forms for all Non-Exempt Wells.
4. An "Exempt Well" means a well having a pump with a maximum capacity of not more than 35 gallons per minute which is used to withdraw groundwater. An Exempt Well may include the non-commercial irrigation of not more than 1 acre of land.
5. A "Non-Exempt Well" means a well that is not an "Exempt Well".

### INSTRUCTIONS FOR REGISTRATION QUESTIONS

1. The Registrant must be the owner of the well and may be an individual, public or private corporation, company, partnership, firm, association, society, estate, trust, any other private organization or enterprise, the United States, any state, territory or country or a governmental entity, political subdivision or municipal corporation organized under or subject to the constitution and laws of this State.
2. If you own an existing irrigation well drilled at any time, or any other type of well drilled on or after June 20, 1968, you should have an assigned control and/or file number. Write these numbers in item 2. If you do not know the number, please explain the reason on the form or on an attached sheet.
3.
  - a. Fill in the Section, Township and Range in all cases if it is available.
  - b. If the well is in a subdivision and you have this information, give the subdivision name, Lot Number, and Address.
4. Show all purposes for which the water is used.
5. If the well is used for irrigation, give the number of acres irrigated in 1980 from the well.
6. If the owner of the land is an individual, give the last name, first name, middle initial. If the owner of the land is a corporation, partnership, firm, etc., fill in the appropriate title.
7. Complete the section on Well Data with the most accurate information available to you. If the data is not available, write N/A in the blanks.
8. Give the legal description of the place of use of the water. If place of use is in a subdivision and legal description is not available, give the subdivision name, Lot Number and/or address on the blank line.
9. The person in whose name a well is registered shall notify the Department of any change in ownership and shall keep all information on the registration record current and accurate. A form entitled "Change of Well Information/Ownership" is available for this purpose. A blank form will be furnished with the returned duplicate copy of the registration form.

55-607672  
**REGISTRATION OF WELL**

Registration of well existing as of Oct. 3, 1945 is hereby made and filed with the State Land Commissioner as required by Section 5, Chapter 12, Senate Bill No. 3, Seventeenth Legislature, First Special Session 1945.

1. Owner SALT RIVER VALLEY WATER USERS' ASSOCIATION  
Name Phoenix, Arizona  
Address \_\_\_\_\_
2. Lessee or Operator \_\_\_\_\_  
Name \_\_\_\_\_  
Address \_\_\_\_\_
3. Driller E. N. Brown Drilling Company  
Name Phoenix, Arizona  
Address \_\_\_\_\_
4. Location of well: Twp. 2N Rge. 3E Section 25 SW 1/4 SW 1/4 SE 1/4  
17 1/2 S-7N 10-acre subdivision

**DESCRIPTION OF WELL**

5. Total depth of hole 202 ft.
6. Type of casing stovepipe
7. Diameter and length of casing 12 in. from \_\_\_\_\_ to \_\_\_\_\_ in. from \_\_\_\_\_ to \_\_\_\_\_ in. from \_\_\_\_\_ to \_\_\_\_\_
8. Method of sealing at reduction points \_\_\_\_\_
9. Perforated from 192 to 50 from \_\_\_\_\_ to \_\_\_\_\_ from \_\_\_\_\_ to \_\_\_\_\_ from \_\_\_\_\_ to \_\_\_\_\_
10. Size of cuts 3/4 x 4" holes Number cuts per foot 6 holes every 6 inches
11. If screen was installed: Length \_\_\_\_\_ ft. Diam. \_\_\_\_\_ in. Type \_\_\_\_\_
12. Method of construction drilled  
drilled, dug, driven, bored, jetted, etc.
13. Date completed October, 1923  
Month \_\_\_\_\_ Year \_\_\_\_\_ Despaned \_\_\_\_\_ Month \_\_\_\_\_ Year \_\_\_\_\_
14. Depth to water when drilled 7-1/2 ft.  
If flowing well, so state.
15. Present depth to water 20.0 ft. Date of measurement December 19, 1945  
If flowing well, so state.
16. Describe point from which depth measurements were made, and give sea-level elevation if available pumphouse floor - 1,170.3
17. If flowing well, state method of flow regulation \_\_\_\_\_

**DISCHARGE DATA**

18. Well discharge 422 G.P.M.  
gal. per min. or cu. ft. per sec. or miner's inches.
19. Method of discharge measurement weir  
weir, orifice, current meter, etc.
20. Drawdown 31.80 ft.
21. Annual discharge in acre-feet, or number of hours pumped: 1944 561 a.f. or \_\_\_\_\_ hrs. 1945 574 a.f. or \_\_\_\_\_ hrs.
22. Purpose of use Irrigation
23. Place of use: Twp. \_\_\_\_\_ Rge. \_\_\_\_\_ Section \_\_\_\_\_ Acres \_\_\_\_\_  
[See 24] Legal subdivision \_\_\_\_\_  
Twp. \_\_\_\_\_ Rge. \_\_\_\_\_ Section \_\_\_\_\_ Acres \_\_\_\_\_  
Legal subdivision \_\_\_\_\_
24. If well is part of irrigation system of Irrigation District, Association or Company, omit 23 and give name of project.  
SALT RIVER VALLEY WATER USERS' ASSOCIATION  
Name of Project (A-2-3) 25

**EQUIPMENT DATA**

25. Kind of pump turbine  
turbine, centrifugal, etc.
26. Kind of power electric  
electric, natural gas, etc.
27. Horsepower rating of motor 20

DO NOT WRITE IN THIS SPACE  
**OFFICE RECORD**

Received 2-1-46 by 11

Filed 2-5-46 by 11

File No. (A-2-3) 25 d c c

Cross-referenced (Name) \_\_\_\_\_ by \_\_\_\_\_

Cross-referenced (Basin) \_\_\_\_\_ by \_\_\_\_\_

Cross-referenced \_\_\_\_\_ by \_\_\_\_\_

## LOG OF WELL

Indicate depth at which water was first encountered, and the depth and thickness of water bearing beds. If water is artesian, indicate depth at which encountered, and depth to which it rose in well.

[illegible]

I hereby certify that I have read the foregoing statements, and that each and all of the items therein contained are true to the best of my knowledge and belief.

SALT RIVER VALLEY WATER USERS' ASSOCIATION

SALT RIVER VALLEY WATER USERS' ASSOCIATION

By H. J. Lawson  
H. J. LAWSON ~~General Superintendent~~  
General Superintendent and Chief Engineer  
Phoenix, Arizona

Address

Date February 1, 1948

Ad	Town	Range	Sect	Q160	Q40	Q10	Reg No.	Registered Full Name & Address	Well Depth	Case Depth	Case Diameter	Water Level	Pump (GPM)	Most Recent Auth. Issued:		Org. Drill Date	Reg Wtr Use	Wtr- shed	Log	CRT*	
														Drill Lic No	Issue Date						
A	2.0	3.0	25	D	C	C	55 - 607672	SALT RIVER PROJECT, PO BOX 1980 PHOENIX, AZ 85001	202	188	12	89	563	0			10/01/1923	AB	07		
B/M/P:																					
Well Type: NON-EXEMPT																					
A	2.0	3.0	25	D	C	D	55 - 582482	THOMAS HEATING & AIR CONDITIONING 3726 E THOMAS RD PHOENIX, AZ 85018	0	0	0	0	0	533	08/03/2000			T	07		
Cancelled: Y B/M/P:																					
Well Type: MONITOR																					
A	2.0	3.0	25	D	C	D	55 - 582485	THOMAS HEATING & AIR CONDITIONING 3726 E THOMAS RD PHOENIX, AZ 85018	0	0	0	0	0	533	08/03/2000			T	07		
Cancelled: Y B/M/P:																					
Well Type: MONITOR																					
A	2.0	3.0	25	D	C	D	55 - 585412	THOMAS HEATING & AIR CONDITIONING 3726 E THOMAS RD PHOENIX, AZ 85018	55	35	4	30	0	533	02/14/2001	02/27/2001	T	07	X		
B/M/P:																					
Well Type: MONITOR																					
A	2.0	3.0	25	D	C	D	55 - 585413	THOMAS HEATING & AIR CONDITIONING 3726 E THOMAS RD PHOENIX, AZ 85018	55	35	4	30	0	533	02/14/2001	02/26/2001	T	07	X		
B/M/P:																					
Well Type: MONITOR																					
A	2.0	3.0	25	D	C	D	55 - 582484	THOMAS HEATING & AIR CONDITIONING 3726 E THOMAS RD PHOENIX, AZ 85018	0	0	0	0	0	533	08/03/2000			T	07		
Cancelled: Y B/M/P:																					
Well Type: MONITOR																					
A	2.0	3.0	25	D	C	D	55 - 582483	THOMAS HEATING & AIR CONDITIONING 3726 E THOMAS RD PHOENIX, AZ 85018	0	0	0	0	0	533	08/03/2000			T	07		
Cancelled: Y B/M/P:																					
Well Type: MONITOR																					
A	2.0	3.0	25	D	D	C	55 - 540123	RISK, CELIA, 3632 E PASADINA PHOENIX, AZ 85018	65	30	2	27	0	319			08/10/1993	M	07	X	N
B/M/P:																					
Well Type: MONITOR OR PIEZOMETER																					
A	2.0	3.0	25	D	D	D	55 - 517412	US POSTAL SERVICE, 2502 E UNIVERSITY PHOENIX, AZ 85034	32	20	5	22	0	263			04/20/1987	T	07	X	N
B/M/P:																					
Well Type: EXPLORATION																					
A	2.0	3.0	25	D	D	D	55 - 517413	US POSTAL SERVICE, 2502 E UNIVERSITY PHOENIX, AZ 85034	31	20	5	18	0	263			04/20/1987	T	07	X	N
B/M/P:																					
Well Type: EXPLORATION																					
A	2.0	3.0	25	D	D	D	55 - 536141	SOUTHLAND CORP, 7167 S ALTON WAY ENGLEWOOD, CO 80112	42	20	4	23	0	533			08/18/1992	M	07	X	N
B/M/P:																					
Well Type: MONITOR OR PIEZOMETER																					
A	2.0	3.0	25	D	D	D	55 - 536142	SOUTHLAND CORP, 7167 S ALTON WAY ENGLEWOOD, CO 80112	0	0	0	0	0	533				M	07		N
Cancelled: Y B/M/P:																					
Well Type: MONITOR OR PIEZOMETER																					

Salt River Project Agricultural Impr. &  
Power District  
P O Box 1980  
Phoenix AZ 85001

STATE OF ARIZONA  
DEPARTMENT OF WATER RESOURCES  
WATER RIGHTS ADMINISTRATION  
99 EAST VIRGINIA  
PHOENIX, ARIZONA 85004

RECEIPT

KIND ENTRY	FILE REFERENCE NO.
55 -	607704
	THRU
55 -	607743

FUND SOURCE	ACCOUNT NO.			INT. ACCT.	ITEM DESCRIPTION	RATE	\$ AMOUNT
	AGENCY	CHAPTER	DIV.				
					Filing Fee for Registration of Existing		
					Wells	10.00	400.00
					File # Various		
						WAITER PAYMENT	
						GUESTS 40	
						CHK NO 60934	
						400 10.00	
						55-I 400.00	
						TAX 0.00	
						TOTL 400.00	
						GEN.CHEK 400.00	
					Paid Check #060934		

5-20-82

TOTAL

# 8224 R 13116
\$ 400.00

pb

Run Date: 03/26/2010

## AZ DEPARTMENT OF WATER RESOURCES

### WELL REGISTRY REPORT - WELLS55

---

Location	A	2.0	3.0	22	D	D	D	Well Reg.No	55 - 607715	AMA PHOENIX AMA
----------	---	-----	-----	----	---	---	---	-------------	-------------	-----------------

Registered Name	SALT RIVER PROJECT, PO BOX 1980  PHOENIX	AZ 85001	File Type	REGISTERED WELL
			Application/Issue Date	05/18/1982

Owner	OWNER	Well Type	NON-EXEMPT
Driller No.	0	SubBasin	WEST SALT RIVER VALLEY
Driller Name		Watershed	SALT RIVER
Driller Phone		Registered Water Uses	IRRIGATION
County	MARICOPA	Registered Well Uses	WATER PRODUCTION
		Discharge Method	NONE
Intended Capacity GPM	0.00	Power	NO POWER CODE LISTED

Well Depth	246.00	Case Diam	12.00	Tested Cap	760.00
Pump Cap.	760.00	Case Depth	246.00	CRT	
Draw Down	0.00	Water Level	70.00	Log	
		Acres Irrig	0.00	Finish	STEEL - PERFORATED OR SLOTTED CASING

Contamination Site: YES - WITHIN 1 MILE OF A WQARF SITE

Comments Recovery Well Permit No. 74-548930

**Current Action**

6/26/2008	775	WQARF UPLOAD OF WELL INVENTORY DATA
Action Comment: Old WQARF Code = NULL		

**Action History**

11/4/2004	880	CHANGE IN CONTAMINATION SITE
Action Comment: Old WQARF Code = NULL		
9/1/1920	755	WELL CONSTRUCTION COMPLETED
Action Comment:		

55-607715

LAND DEPARTMENT  
WATER DIVISION  
STATE OF ARIZONA

## REGISTRATION OF WELL

Registration of well existing as of Oct. 3, 1945 is hereby made and filed with the State Land Commissioner as required by Section 5, Chapter 12, Senate Bill No. 3, Seventeenth Legislature, First Special Session 1945.

1. Owner SALT RIVER VALLEY WATER USERS' ASSOCIATION  
Name  
Phoenix, Arizona  
Address
2. Lessee or Operator \_\_\_\_\_  
Name  
Address
3. Driller E. N. Brown Drilling Company  
Name  
Phoenix, Arizona  
Address
4. Location of well: Twp. 2N Rge. 3E Section 22 SE 1/4 SE 1/4 SE 1/4  
16E-8N 10-acre subdivision

## DESCRIPTION OF WELL

5. Total depth of hole 846 ft.
6. Type of casing stovepipe
7. Diameter and length of casing 12 in. from \_\_\_\_\_ to \_\_\_\_\_ in. from \_\_\_\_\_ to \_\_\_\_\_ in. from \_\_\_\_\_ to \_\_\_\_\_
8. Method of sealing at reduction points \_\_\_\_\_
9. Perforated from 40 to 228 from \_\_\_\_\_ to \_\_\_\_\_ from \_\_\_\_\_ to \_\_\_\_\_ from \_\_\_\_\_ to \_\_\_\_\_
10. Size of cuts 1/2 x 4" holes Number cuts per foot 8 holes per foot
11. If screen was installed: Length \_\_\_\_\_ ft. Diam \_\_\_\_\_ in. Type \_\_\_\_\_
12. Method of construction drilled  
drilled, dug, driven, bored, jetted, etc.
13. Date completed September, 1920 Deepened \_\_\_\_\_  
Month Year Month Year
14. Depth to water when drilled \_\_\_\_\_ ft.  
If flowing well, so state.
15. Present depth to water 29.5 ft. Date of measurement December 5, 1945  
If flowing well, so state.
16. Describe point from which depth measurements were made, and give sea-level elevation if available pumphouse floor - 1,155.6'
17. If flowing well, state method of flow regulation \_\_\_\_\_

## DISCHARGE DATA

18. Well discharge 606 g.p.m.  
gal. per min. or cu. ft. per sec. or miner's inches.
19. Method of discharge measurement weir  
weir, orifice, current meter, etc.
20. Drawdown 61.71 ft.
21. Annual discharge in acre-feet, or number of hours pumped: 1944 728 a.f. or \_\_\_\_\_ hrs. 1945 868 a.f. or \_\_\_\_\_ hrs.
22. Purpose of use irrigation
23. Place of use: Twp \_\_\_\_\_ Rge \_\_\_\_\_ Section \_\_\_\_\_ Legal subdivision \_\_\_\_\_ Acres \_\_\_\_\_  
[See 24] Twp \_\_\_\_\_ Rge \_\_\_\_\_ Section \_\_\_\_\_ Legal subdivision \_\_\_\_\_ Acres \_\_\_\_\_
24. If well is part of irrigation system of Irrigation District, Association or Company, omit 23 and give name of project.

SALT RIVER VALLEY WATER USERS' ASSOCIATION  
Name of Project

(A-2-3) 22 ddd

## EQUIPMENT DATA

25. Kind of pump turbine  
turbine, centrifugal, etc.
26. Kind of power electric  
electric, natural gas, etc.
27. Horsepower rating of motor 20

DO NOT WRITE IN THIS SPACE

## OFFICE RECORD

Received 2-4-46 by ljFiled 2-4-46 by ljFile No. (A-2-3) 22 ddd

Cross-referenced (Name) \_\_\_\_\_ by \_\_\_\_\_

Cross-referenced (Basin) \_\_\_\_\_ by \_\_\_\_\_

Cross-referenced \_\_\_\_\_ by \_\_\_\_\_

{See Other Side}

## LOG OF WELL

Indicate depth at which water was first encountered, and the depth and thickness of water bearing beds. If water is artesian, indicate depth at which encountered, and depth to which it rose in well.

[illegible]

I hereby certify that I have read the foregoing statements, and that each and all of the items therein contained are true to the best of my knowledge and belief.

SALT RIVER VALLEY WATER USERS' ASSOCIATION

BY D. J. Lawson

BY H. J. Lawson  
H. J. LAWSON ~~XXXXXXXXXXXX~~

GENERAL SUPERINTENDENT AND CHIEF ENGINEER  
PHOENIX, ARIZONA

**Address**

Date FEBRUARY 1, 1946



## REPORT OF WELL DRILLER

This report should be prepared by the driller in all detail and filed with the State Land Commissioner following completion of the well.

1. OWNER ANAMAX MINING COMPANY (Twin Buttes)  
P.O. Box 127, Sahuarita, AZ 85629  
Name Address

2. Lessee or Operator Same  
Name Address

3. DRILLER MORROW DRILLING CO.  
Box 4936, Odessa, Texas 79760  
Name Address

4. Location of well: Twp. 18 Rge. 13 Section 4 NE 1/4 NE 1/4 SW 1/4  
10-acre subdivision

5. Intention to Drill File No. 35-40662 Permit No. \_\_\_\_\_

## DESCRIPTION OF WELL

6. Total depth of hole 932 ft.

7. Type of casing Steel

8. Diameter and length of casing 30 in. from 0 to 50, 18 in. from 50 to 670, 18 in. from 771 to 931.

9. Method of sealing at reduction points \_\_\_\_\_

10. Perforated from 589 to 670, from 771 to 932, from \_\_\_\_\_ to \_\_\_\_\_, from \_\_\_\_\_ to \_\_\_\_\_

11. Size of cuts 5/16 inch Number of cuts per foot 6 per ft.

12. If screen was installed: Length 101<sup>5</sup> ft. Diam. 18 in. Type Johnson

13. Method of construction Drilled  
drilled, dug, driven, bored, jetted, etc.

14. Date started Nov. 21 1976  
Month Day Year

15. Date completed Nov. 27 1976  
Month Day Year

16. Depth of water + 610 ft.  
If flowing well, so state.

17. Describe point from which depth measurements were made, and give sea-level elevation if available 2562 ft.,  
measured from top of casing

18. If flowing well, state method of flow regulation NA

19. REMARKS: \_\_\_\_\_

DO NOT WRITE IN THIS SPACE  
OFFICE RECORD

Received \_\_\_\_\_ by \_\_\_\_\_

Filed \_\_\_\_\_ by \_\_\_\_\_

File No. D(18-13)4000

(Well Log to Appear on Reverse Side)

## LOG OF WELL

Indicate depth at which water was first encountered, and the depth and thickness of water bearing beds. If water is artesian, indicate depth at which encountered, and depth to which it rose in well.

[illegible]

I hereby certify that this well was drilled by me (or under my supervision), and that each and all of the statements herein contained are true to the best of my knowledge and belief.

ANAMAX MINING COMPANY


- Driller - By: Robert E. Smith

Director of Land Management

**Address**

12-28-76

Date.....



2-73

2-73

I-10

# NOTICE OF INTENTION TO DRILL WELL

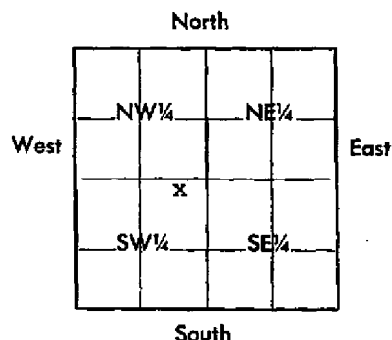
By Law, no person shall drill, or cause to be drilled, any well for the development and use of Ground Water in Arizona without first filing Notice of Intention to Drill with the State Land Department. The only exceptions are for those irrigation wells within critical Ground Water areas for which Drilling Permits are required. No well shall be drilled by other than the owner without the driller being licensed with the Registrar of Contractors. The driller's license number must be included before the State Land Department will process the filing.

LAND DEPARTMENT  
WATER DIVISION  
STATE OF ARIZONA

C-819  
Anamax

FILING FEE ..... \$3.00

## LOCATION OF WELL



Indicate Well Location by X  
(Above diagram represents one 640 acre section)

1. Twp. 18S  
13E
2. Rge. \_\_\_\_\_
3. Section 4
4. NE 1/4 NE 1/4 SW 1/4  
10-acre subdivision
5. Owner of Well Site \_\_\_\_\_  
State of Arizona (Surface only)

## INSTRUCTIONS

Fill out both copies and mail to Water Division, State Land Department, 1624 W. Adams, Phoenix, Arizona, 85007.  
Duplicate will be returned to Filer, together with Drilling Card.

40663

## DESCRIPTION OF WELL

6. Diameter 26 in. depth 1000 ft.
7. Type of casing 18 in. OD Steel
8. Estimated depth to water 600 ft.
9. Proposed use Industrial
10. Drilling will start about Nov. 1976  
Month Year
11. Driller MORROW DRILLING CO.  
Name  
4302 E. Superior  
Phoenix, Arizona  
Address  
Driller's License No. 44205  
Class A-4
12. Water will be applied to use about Jan. 1977  
Month Year

20. This notice filed by:

Check one } Owner ☐  
Lessee ☒  
Driller ☐

Name ANAMAX MINING COMPANY  
P.O. Box 127  
Address Sahuarita, AZ 85629  
By [Signature]

## PLACE OF USE

13. Twp. 17S
14. Rge. 13E
15. Section Variable
16. \_\_\_\_\_  
Legal Description of Land to be irrigated or place of other use.
17. Acres (if irrigation) \_\_\_\_\_
18. Owner Anamax Mining Company  
Name  
P.O. Box 127  
Sahuarita, AZ 85629  
Address
19. \_\_\_\_\_  
Address

DO NOT WRITE IN THIS SPACE  
OFFICE RECORD


Received 10-20-76 By [Signature]

Filed \_\_\_\_\_ By \_\_\_\_\_

Duplicate \_\_\_\_\_

Mailed \_\_\_\_\_ By \_\_\_\_\_

File Number D(18-13) 4  
trans form 10/21/76



62-73

I-10

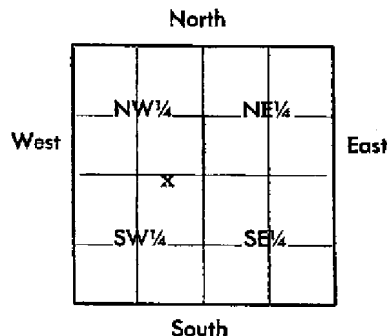
## NOTICE OF INTENTION TO DRILL WELL

LAND DEPARTMENT  
WATER DIVISION  
STATE OF ARIZONA

By Law, no person shall drill, or cause to be drilled, any well for the development and use of Ground Water in Arizona without first filing Notice of Intention to Drill with the State Land Department. The only exceptions are for those irrigation wells within critical Ground Water areas for which Drilling Permits are required. No well shall be drilled by other than the owner without the driller being licensed with the Registrar of Contractors. The driller's license number must be included before the State Land Department will process the filing.

FILING FEE ..... \$3.00

## LOCATION OF WELL



Indicate Well Location by X  
(Above diagram represents one  
640 acre section)

1. Twp. 18S
2. Rge. 13E
3. Section 4
4. NE 1/4 NE 1/4 SW 1/4  
10-acre subdivision
5. Owner of Well Site \_\_\_\_\_  
State of Arizona (Surface only)

## INSTRUCTIONS

Fill out both copies and mail to Water Division, State Land Department, 1624 W. Adams, Phoenix, Arizona, 85007.

Duplicate will be returned to Filer, together with Drilling Card.

40663

## DESCRIPTION OF WELL

6. Diameter 26 in. depth 1000 ft.
7. Type of casing 18 in. OD Steel
8. Estimated depth to water 600 ft.
9. Proposed use Industrial
10. Drilling will start about Nov. 1976  
Month Year
11. Driller MORROW DRILLING CO.  
Name  
4302 E. Superior  
Address  
Phoenix, Arizona  
Address  
44205
- Driller's License No. 44205  
Class A-4
12. Water will be applied to use about Jan. 1977  
Month Year

20. This notice filed by:

Check one } Owner ☐  
Lessee ☒  
Driller ☐

ANAMAX MINING COMPANY

Name P.O. BOX 127Address Sahuarita, AZ 85629By Will L. Dittel

## PLACE OF USE

13. Twp. 17S
14. Rge. 13E
15. Section Variable
16. \_\_\_\_\_  
Legal Description of Land to be  
Irrigated or place of other use.
17. Acres (if irrigation) \_\_\_\_\_
18. Owner Anamax Mining Company  
Name  
P.O. Box 127  
Address  
Sahuarita, AZ 85629


DO NOT WRITE IN THIS SPACE  
OFFICE RECORDReceived 10-20-76 By aph

Filed \_\_\_\_\_ By \_\_\_\_\_

Duplicate

Mailed \_\_\_\_\_ By \_\_\_\_\_

File Number D(18-13)4 can



John M. Little  
Acting

April 13, 1979

Anamax Mining Company  
Post Office Box 127  
Sahuarita, Arizona 85629

Gentlemen:

This office is attempting to bring its records up to date. The following information is in the State Land Department office:

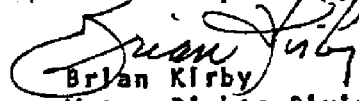
<u>Description of Improvements Placed Without Prior Approval</u>	<u>Notice of Intent</u>	<u>Report of Well Driller</u>	<u>Report of Equipment Installed</u>
1 6 None	SWSENW	x	x
1 7 SWSEHW	SWSEHW	x	x
1 8 NWNESW	NWNESW	x	x
1 9 SWSEHW	NWSEHW	x	x
1 10 NWNESW	NENESW	x	x
1 11 NENESW	None	None	None
1 12 SESEHW	NENWSW	None	None

Please note:

1. The description of 1 9, 1 10, and 1 12 do not agree.
2. 1 11, no Notice of Intent has been filed. No Report of Well Driller or Report of Equipment Installed has been received.
3. The Report of Well Driller and Report of Equipment Installed has not been received on 1 12.

Your attention to this matter would expedite the processing of your reports.

Yours very truly,

  
Brian Kirby

Water Rights Division

BK:SW

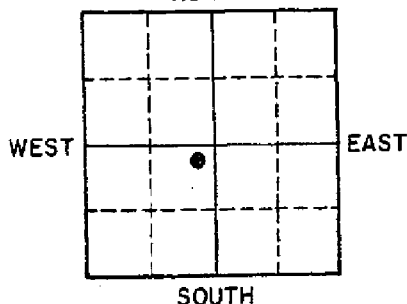
STATE LAND DEPARTMENT

Water Division

Phoenix, Arizona 85007

File No. Well I-10

Location of Well  
NORTH



(Indicate Well Location  
by a circle "o" in the  
above Section Plat)

REPORT OF EQUIPMENT INSTALLED

OWNER ANAMAX MINING COMPANY

LOCATION OF WELL:

NE  $\frac{1}{4}$  NE  $\frac{1}{4}$  SW  $\frac{1}{4}$ , Sec. 4 Twp. 18S Rge. 13E

Date Well Completed: 11-27-76 Depth 931 ft.

1. Well Test:

Discharge: 1300 Date Well Tested: Feb. 23, 1977  
(Gal. Per Min.)

Method of Discharge Measurement: Cumulating current meter  
(weir, orifice, current meter, etc.)

Static Water Level: 645 ft. Drawdown 41 ft.

Total Pumping Lift 786 ft.

2. Equipment Installed:

Kind of Pump: Vertical line-shaft turbine pump  
(turbine, centrifugal, etc.)

Kind of Power: Electric H. P. Rating of Motor 400  
(Elec., Nat. Gas, Etc.)

I HEREBY CERTIFY that all the above statements are true to the best of my knowledge and belief.

ANAMAX MINING COMPANY

By: *[Signature]*  
Signature  
Director of Land Management

Date 3-21-, 19 77

P.O. Box 127, Sahuarita, Arizona 85629  
Address



Anamax Mining Company  
P. O. Box 127  
Sahuarita, Arizona 85629

1624 WEST ADAMS - 4th FLOOR - PHOENIX, ARIZONA 85007

SECTION	TOWNSHIP	RANGE

07583

KIND ENTRY	LEASE-REFERENCE NO	
35	40663	00

ACCOUNT NO.		CARRYING CAPACITY	BILLING DESCRIPTION	RATE	ACRES	\$	AMOUNT
GRANT FUND	SUB						
14	312	32	Filing fee for Notice of Intention to Drill Well				3 00
			Water Rights (GW)				
			File #D(18-13)4 caa				
			Check #026307				
						1 CK	
						2 CK M	3.00+
					5110		3.00+
					10 20 76		

CERTIFICATE OF PURCHASE UNPAID BALANCE \$			BILLING PERIOD FROM TO MO. DAY YR. MO. DAY YR.						DATE BILLED MO. DAY YR.			DATE DUE MO. DAY YR.			TOTAL ACRES			TOTAL AMOUNT \$					
												10	20	76									3.00

**IF PAYMENT IS MADE ON OR BEFORE THIS DATE**  **PAY THIS AMOUNT**

SEE OTHER SIDE FOR LAW PERTAINING TO PENALTY AND INTEREST - A. R. S. SEC. 37-288.

RENTAL AMOUNT SUBJECT TO PENALTY AND INTEREST IF NOT PAID ON OR BEFORE DATE DUE (\$)

[illegible]

5% PENALTY OF RENTAL AMOUNT

TOTAL RENTAL AMOUNT PLUS PENALTY - - - - - IS

10% INTEREST PER ANNUM OF RENTAL AMOUNT

AND PENALTY - NUMBER OF DAYS DELINQUENT ( ) IS

TOTAL AMOUNT DUE INCLUDING PENALTY AND INTEREST

CASH RECEIVED

BALANCE DUE OR OVERPAYMENT

TOTAL PENALTY AND INTEREST

## REGISTRATION OF WELL

Registration of well existing as of Oct. 3, 1945 is hereby made and filed with the State Land Commissioner as required by Section 5, Chapter 12, Senate Bill No. 3, Seventeenth Legislature, First Special Session 1945.

1. Owner SALT RIVER VALLEY WATER USERS' ASSOCIATION  
Name Phoenix, Arizona  
Address \_\_\_\_\_
2. Lessee or Operator \_\_\_\_\_  
Name \_\_\_\_\_  
Address \_\_\_\_\_
3. Driller E. N. Brown Drilling Company  
Name Phoenix, Arizona  
Address \_\_\_\_\_
4. Location of well: Twp. 2N Rge. 3E Section 22 SE 1/4 SE 1/4 SE 1/4  
16E-8N 10-acre subdivision

## DESCRIPTION OF WELL

5. Total depth of hole 246 ft.
6. Type of casing stovepipe
7. Diameter and length of casing 12 in. from \_\_\_\_\_ to \_\_\_\_\_ in. from \_\_\_\_\_ to \_\_\_\_\_ in. from \_\_\_\_\_ to \_\_\_\_\_
8. Method of sealing at reduction points \_\_\_\_\_
9. Perforated from 40 to 228 from \_\_\_\_\_ to \_\_\_\_\_ from \_\_\_\_\_ to \_\_\_\_\_ from \_\_\_\_\_ to \_\_\_\_\_
10. Size of cuts 1/2 x 4" holes Number cuts per foot 8 holes per foot
11. If screen was installed: Length \_\_\_\_\_ ft. Diam. \_\_\_\_\_ in. Type \_\_\_\_\_
12. Method of construction drilled  
drilled, dug, driven, bored, jetted, etc.
13. Date completed September, 1920 Deepened \_\_\_\_\_  
Month Year Month Year
14. Depth to water when drilled \_\_\_\_\_ ft.  
If flowing well, to state.
15. Present depth to water 29.5 ft. Date of measurement December 5, 1945  
If flowing well, to state.
16. Describe point from which depth measurements were made, and give sea-level elevation if available. pumphouse floor - 1,155.6'
17. If flowing well, state method of flow regulation \_\_\_\_\_

## DISCHARGE DATA

18. Well discharge 606 G.P.M.  
gal. per min. or cu. ft. per sec. or miner's inches.
19. Method of discharge measurement weir  
weir, orifice, current meter, etc.
20. Drawdown 61.71 ft.
21. Annual discharge in acre-feet, or number of hours pumped: 1944 728 a.f. or \_\_\_\_\_ hrs. 1945 868 a.f. or \_\_\_\_\_ hrs.
22. Purpose of use irrigation
23. Place of use: Twp. \_\_\_\_\_ Rge. \_\_\_\_\_ Section \_\_\_\_\_ Acres \_\_\_\_\_  
[See 24] Legal subdivision \_\_\_\_\_  
Twp. \_\_\_\_\_ Rge. \_\_\_\_\_ Section \_\_\_\_\_ Legal subdivision \_\_\_\_\_ Acres \_\_\_\_\_
24. If well is part of irrigation system of Irrigation District, Association or Company, omit 23 and give name of project.

SALT RIVER VALLEY WATER USERS' ASSOCIATION

Name of Project

## EQUIPMENT DATA

25. Kind of pump turbine  
turbine, centrifugal, etc.
26. Kind of power electric  
electric, natural gas, etc.
27. Horsepower rating of motor 20

DO NOT WRITE IN THIS SPACE  
OFFICE RECORDReceived 2-4-46 by ljFiled 2-4-46 by ljFile No. (A-2-3) 22 ddd

Cross-referenced (Name) \_\_\_\_\_ by \_\_\_\_\_

Cross-referenced (Basin) \_\_\_\_\_ by \_\_\_\_\_

Cross-referenced \_\_\_\_\_ by \_\_\_\_\_

(See Other Side)

## LOG OF WELL

Indicate depth at which water was first encountered, and the depth and thickness of water bearing beds. If water is artesian, indicate depth at which encountered, and depth to which it rose in well.

[illegible]

I hereby certify that I have read the foregoing statements, and that each and all of the items therein contained are true to the best of my knowledge and belief.

SALT RIVER VALLEY WATER USERS' ASSOCIATION

BY

BY H. J. Lawson  
H. J. LAWSON ~~XXXXXXXXXXXX~~

GENERAL SUPERINTENDENT AND CHIEF ENGINEER  
PHOENIX, ARIZONA

**Address**

Date FEBRUARY 1, 1946

## DEPARTMENT OF WATER RESOURCES

99 EAST VIRGINIA AVENUE  
PHOENIX, ARIZONA 85004

## REGISTRATION OF EXISTING WELLS

READ INSTRUCTIONS ON BACK OF THIS FORM BEFORE COMPLETING

PRINT OR TYPE - FILE IN DUPLICATE

REGISTRATION FEE (CHECK ONE)	
EXEMPT WELL (NO CHARGE)	<input type="checkbox"/>
NON-EXEMPT WELL - \$10.00	<input checked="" type="checkbox"/>

ARIZONA  
DEPT. OF

'82 MAY 18 AIO:15

WATER  
RESOURCES

FOR OFFICE USE ONLY	
REGISTRATION NO. 55-	607715
FILE NO. A(2-3)22	ddd
FILED 5-18-82	AT 10:15a
(DATE)	(TIME)
INA	
AMA	Phoenix

- Name of Registrant:  
Salt River Project Agricultural Improvement and Power District  
P. O. Box 1980 Phoenix Arizona 85001  
(Address) (City) (State) (Zip)
- File and/or Control Number under previous groundwater law:  
A02003022DDGS1 35- None  
(File Number) (Control Number)
- a. The well is located within the SE  $\frac{1}{4}$  SE  $\frac{1}{4}$  SE  $\frac{1}{4}$ , Section 22,  
of Township 2N N/S, Range 3E E/W, G & SRB & M, in the  
County of Maricopa.
- b. If in a subdivision: Name of subdivision \_\_\_\_\_  
Lot No. \_\_\_\_\_, Address \_\_\_\_\_
- The principal use(s) of water (Examples: irrigation - stockwater - domestic - municipal - industrial)  
Irrigation and non-irrigation uses by SRP
- If for irrigation use, number of acres irrigated from well SRP member lands
- Owner of land on which well is located. If same as Item 1, check this box ☒

(Address) (City) (State) (Zip)

## 7. Well data (If data not available, write N/A)

- Depth of Well 246 feet
- Diameter of casing 12 inches
- Depth of casing 246 feet
- Type of casing 12 ga double stovepipe
- Maximum pump capacity 760 gallons per minute.
- Depth to water 70 static (Jan. 1982) feet below land surface.
- Date well completed September 1920  
(Month) (Day) (Year)

8. The place(s) of use of water. If same as Item 3, check this box ☐.

$\frac{1}{4}$   $\frac{1}{4}$   $\frac{1}{4}$ , Section Township Range  
 $\frac{1}{4}$   $\frac{1}{4}$   $\frac{1}{4}$ , Section Township Range  
 SRP member lands through distribution system

Attach additional sheet if necessary.

9. DATE MAY 17 1982 SIGNATURE OF REGISTRANT

Carl Spahr

SALT RIVER PROJECT AGRICULTURAL  
IMPROVEMENT AND POWER DISTRICT

# INSTRUCTIONS FOR COMPLETING REGISTRATION FORM

## General Instructions

1. A person who owns an "Existing Well" shall register the well, pursuant to A.R.S. 45-593, by filing this form in duplicate with the Department of Water Resources not later than midnight June 14, 1982. The form must be completed and signed. Failure to do so will constitute a violation of A.R.S. 45-593, and may subject the well owner to injunction and/or civil penalties, pursuant to A.R.S. Title 45, Article 12.
2. An "Existing Well" means, (1) a well which was drilled on or before June 12, 1980 and which is not abandoned or sealed, or (2) a well which was not completed on or before June 12, 1980, but for which a Notice of Intention to Drill was on file with the Arizona Water Commission on or before June 12, 1980.
3. No registration fee is required for Exempt Wells. A \$10.00 registration fee must accompany registration forms for all Non-Exempt Wells.
4. An "Exempt Well" means a well having a pump with a maximum capacity of not more than 35 gallons per minute which is used to withdraw groundwater. An Exempt Well may include the non-commercial irrigation of not more than 1 acre of land.
5. A "Non-Exempt Well" means a well that is not an "Exempt Well".

## INSTRUCTIONS FOR REGISTRATION QUESTIONS

1. The Registrant must be the owner of the well and may be an individual, public or private corporation, company, partnership, firm, association, society, estate, trust, any other private organization or enterprise, the United States, any state, territory or country or a governmental entity, political subdivision or municipal corporation organized under or subject to the constitution and laws of this State.
2. If you own an existing irrigation well drilled at any time, or any other type of well drilled on or after June 20, 1968, you should have an assigned control and/or file number. Write these numbers in item 2. If you do not know the number, please explain the reason on the form or on an attached sheet.
3.
  - a. Fill in the Section, Township and Range in all cases if it is available.
  - b. If the well is in a subdivision and you have this information, give the subdivision name, Lot Number, and Address.
4. Show all purposes for which the water is used.
5. If the well is used for irrigation, give the number of acres irrigated in 1980 from the well.
6. If the owner of the land is an individual, give the last name, first name, middle initial. If the owner of the land is a corporation, partnership, firm, etc., fill in the appropriate title.
7. Complete the section on Well Data with the most accurate information available to you. If the data is not available, write N/A in the blanks.
8. Give the legal description of the place of use of the water. If place of use is in a subdivision and legal description is not available, give the subdivision name, Lot Number and/or address on the blank line.
9. The person in whose name a well is registered shall notify the Department of any change in ownership and shall keep all information on the registration record current and accurate. A form entitled "Change of Well Information/Ownership" is available for this purpose. A blank form will be furnished with the returned duplicate copy of the registration form.

Salt River Project Agricultural Impr. &  
Power District  
P O Box 1980  
Phoenix AZ 85001

STATE OF ARIZONA  
DEPARTMENT OF WATER RESOURCES  
WATER RIGHTS ADMINISTRATION  
99 EAST VIRGINIA  
PHOENIX, ARIZONA 85004

RECEIPT

KIND ENTRY	FILE REFERENCE NO.
55 -	607704
	THRU
55 -	607743

ACCOUNT NO.				INT. ACCT.	ITEM DESCRIPTION	RATE	\$ AMOUNT
FUND SOURCE	AGENCY	CHAPTER	DIV.				
					Filing Fee for Registration of Existing		
					Wells	10.00	400.00
					File # Various	WAITER PAYMENT GUESTS 40 CHK NO 60934 400 10.00 55-I 400.00 TAX 0.00 <b>TOTL</b> 400.00 GEN.CHEK 400.00	
					Paid Check #060934		

5-20-82

TOTAL

# 8224 A 13:16

\$ 400.00

pb

## DEPARTMENT OF WATER RESOURCES

99 EAST VIRGINIA AVENUE  
PHOENIX, ARIZONA 85004REGISTRATION OF EXISTING WELLSREAD INSTRUCTIONS ON BACK OF THIS FORM BEFORE COMPLETING  
PRINT OR TYPE - FILE IN DUPLICATE

07

REGISTRATION FEE (CHECK ONE)	
EXEMPT WELL (NO CHARGE)	<input type="checkbox"/>
NON-EXEMPT WELL - \$10.00	<input checked="" type="checkbox"/>

ARIZONA  
DEPT. OF

'82 MAY 18 AIO

WATER  
RESOURCES

FOR OFFICE USE ONLY	
REGISTRATION NO. 55-	607726
FILE NO. 4(2-3)	35 bbb
FILED 5-18-82	AT 10:47 AM
(DATE)	(TIME)
IN A	Phoenix

1. Name of Registrant:

Salt River Project Agricultural Improvement and Power DistrictP. O. Box 1980

(Address)

Phoenix

(City)

Arizona

(State)

85001

(Zip)

2. File and/or Control Number under previous groundwater law:

A02003035BBGS1

(File Number)

35- None

(Control Number)

3. a. The well is located within the NW ¼ NW ¼ NW ¼, Section 35,  
of Township 2N N/S, Range 3E E/W, G & SRB & M, in the  
County of Maricopa.

b. If in a subdivision: Name of subdivision \_\_\_\_\_

Lot No. \_\_\_\_\_, Address \_\_\_\_\_

4. The principal use(s) of water (Examples: irrigation - stockwater - domestic - municipal - industrial)

Irrigation and non-irrigation uses by SRP

5. If for irrigation use, number of acres irrigated from well SRP member lands

6. Owner of land on which well is located. If same as Item 1, check this box ☒

(Address)

(City)

(State)

(Zip)

7. Well data (If data not available, write N/A)

a. Depth of Well 620 feetb. Diameter of casing 20" 0-363', 18" 355-620' inchesc. Depth of casing 620 feetd. Type of casing 8 ga stovepipe with mills knife perforationse. Maximum pump capacity 1560 gallons per minute.f. Depth to water 66 static (Jan. 1982) feet below land surface.g. Date well completed September 5 1957  
(Month) (Day) (Year)8. The place(s) of use of water. If same as Item 3, check this box ☐¼ ¼ ¼, Section \_\_\_\_\_ Township \_\_\_\_\_ Range \_\_\_\_\_¼ ¼ ¼, Section \_\_\_\_\_ Township \_\_\_\_\_ Range \_\_\_\_\_SRP member lands through distribution system

Attach additional sheet if necessary.

9. DATE MAY 17 1982 SIGNATURE OF REGISTRANT*Carl E. Parker*SALT RIVER PROJECT AGRICULTURAL  
IMPROVEMENT AND POWER DISTRICT

# INSTRUCTIONS FOR COMPLETING REGISTRATION FORM

## General Instructions

1. A person who owns an "Existing Well" shall register the well, pursuant to A.R.S. 45-593, by filing this form in duplicate with the Department of Water Resources not later than midnight June 14, 1982. The form must be completed and signed. Failure to do so will constitute a violation of A.R.S. 45-593, and may subject the well owner to injunction and/or civil penalties, pursuant to A.R.S. Title 45, Article 12.
2. An "Existing Well" means, (1) a well which was drilled on or before June 12, 1980 and which is not abandoned or sealed, or (2) a well which was not completed on or before June 12, 1980, but for which a Notice of Intention to Drill was on file with the Arizona Water Commission on or before June 12, 1980.
3. No registration fee is required for Exempt Wells. A \$10.00 registration fee must accompany registration forms for all Non-Exempt Wells.
4. An "Exempt Well" means a well having a pump with a maximum capacity of not more than 35 gallons per minute which is used to withdraw groundwater. An Exempt Well may include the non-commercial irrigation of not more than 1 acre of land.
5. A "Non-Exempt Well" means a well that is not an "Exempt Well".

## INSTRUCTIONS FOR REGISTRATION QUESTIONS

1. The Registrant must be the owner of the well and may be an individual, public or private corporation, company, partnership, firm, association, society, estate, trust, any other private organization or enterprise, the United States, any state, territory or country or a governmental entity, political subdivision or municipal corporation organized under or subject to the constitution and laws of this State.
2. If you own an existing irrigation well drilled at any time, or any other type of well drilled on or after June 20, 1968, you should have an assigned control and/or file number. Write these numbers in item 2. If you do not know the number, please explain the reason on the form or on an attached sheet.
3.
  - a. Fill in the Section, Township and Range in all cases if it is available.
  - b. If the well is in a subdivision and you have this information, give the subdivision name, Lot Number, and Address.
4. Show all purposes for which the water is used.
5. If the well is used for irrigation, give the number of acres irrigated in 1980 from the well.
6. If the owner of the land is an individual, give the last name, first name, middle initial. If the owner of the land is a corporation, partnership, firm, etc., fill in the appropriate title.
7. Complete the section on Well Data with the most accurate information available to you. If the data is not available, write N/A in the blanks.
8. Give the legal description of the place of use of the water. If place of use is in a subdivision and legal description is not available, give the subdivision name, Lot Number and/or address on the blank line.
9. The person in whose name a well is registered shall notify the Department of any change in ownership and shall keep all information on the registration record current and accurate. A form entitled "Change of Well Information/Ownership" is available for this purpose. A blank form will be furnished with the returned duplicate copy of the registration form.



Salt River Project Agricultural Impr. &  
Power District  
P O Box 1980  
Phoenix AZ 85001

STATE OF ARIZONA  
DEPARTMENT OF WATER RESOURCES  
WATER RIGHTS ADMINISTRATION  
99 EAST VIRGINIA  
PHOENIX, ARIZONA 85004

RECEIPT

KIND ENTRY	FILE REFERENCE NO.
55 -	607704
	THRU
55 -	607743

ACCOUNT NO.				INT. ACCT.	ITEM DESCRIPTION	RATE	\$ AMOUNT
FUND SOURCE	AGENCY	CHAPTER	DIV.				
					Filing Fee for Registration of Existing		
					Wells	10.00	400.00
					File # Various		
						WAITER PAYMENT	
						QUESTS 40	
						CHK NO 60934	
						400 10.00	
						55-I 400.00	
						TAX 0.00	
						TOTL 400.00	
						GEN.CHEK 400.00	
					Paid Check #060934		

5-20-82

TOTAL

# 8224 A	13:16
\$	400.00

pb

## DEPARTMENT OF WATER RESOURCES

99 EAST VIRGINIA AVENUE  
PHOENIX, ARIZONA 85004REGISTRATION OF EXISTING WELLS

READ INSTRUCTIONS ON BACK OF THIS FORM BEFORE COMPLETING

PRINT OR TYPE - FILE IN DUPLICATE

REGISTRATION FEE (CHECK ONE)	
EXEMPT WELL (NO CHARGE)	<input type="checkbox"/>
NON-EXEMPT WELL - \$10.00	<input checked="" type="checkbox"/>

07

FOR OFFICE USE ONLY	
ARIZONA DEPT. OF WATER RESOURCES	REGISTRATION NO. 55- <u>607731</u> FILE NO. <u>A(2-3)25cbb</u> '82 MAY 18 10:47 (DATE) AT 10:47 (TIME) INA <u>Phoenix</u>

- Name of Registrant:  
Salt River Project Agricultural Improvement and Power District  
P. O. Box 1980 Phoenix Arizona 85001  
 (Address) (City) (State) (Zip)
- File and/or Control Number under previous groundwater law:  
A02003025CBBGS2 35- None  
 (File Number) (Control Number)
- The well is located within the NW  $\frac{1}{4}$  NW  $\frac{1}{4}$  SW  $\frac{1}{4}$ , Section 25, of Township 2N N/S, Range 3E E/W, G & SRB & M, in the County of Maricopa.
  - If in a subdivision: Name of subdivision \_\_\_\_\_, Lot No. \_\_\_\_\_, Address \_\_\_\_\_.
- The principal use(s) of water (Examples: irrigation - stockwater - domestic - municipal - industrial)  
Irrigation and non-irrigation uses by SRP
- If for irrigation use, number of acres irrigated from well SRP member lands
- Owner of land on which well is located. If same as Item 1, check this box ☒  
 \_\_\_\_\_  
 (Address) (City) (State) (Zip)
- Well data (If data not available, write N/A)
  - Depth of Well 400 feet
  - Diameter of casing 18 inches
  - Depth of casing 400 feet
  - Type of casing 5/16 wall steel pipe--pre-perforated
  - Maximum pump capacity 1196 gallons per minute.
  - Depth to water 53 static (Jan. 1982) feet below land surface.
  - Date well completed April 21 1962  
 (Month) (Day) (Year)
- The place(s) of use of water. If same as Item 3, check this box ☐.  
 $\frac{1}{4}$   $\frac{1}{4}$   $\frac{1}{4}$ , Section \_\_\_\_\_ Township \_\_\_\_\_ Range \_\_\_\_\_  
 $\frac{1}{4}$   $\frac{1}{4}$   $\frac{1}{4}$ , Section \_\_\_\_\_ Township \_\_\_\_\_ Range \_\_\_\_\_  
SRP member lands through distribution system  
 Attach additional sheet if necessary.
- DATE MAY 17 1982 SIGNATURE OF REGISTRANT Carl E. Spahr

SALT RIVER PROJECT AGRICULTURAL  
IMPROVEMENT AND POWER DISTRICT

## INSTRUCTIONS FOR COMPLETING REGISTRATION FORM

### General Instructions

1. A person who owns an "Existing Well" shall register the well, pursuant to A.R.S. 45-593, by filing this form in duplicate with the Department of Water Resources not later than midnight June 14, 1982. The form must be completed and signed. Failure to do so will constitute a violation of A.R.S. 45-593, and may subject the well owner to injunction and/or civil penalties, pursuant to A.R.S. Title 45, Article 12.
2. An "Existing Well" means, (1) a well which was drilled on or before June 12, 1980 and which is not abandoned or sealed, or (2) a well which was not completed on or before June 12, 1980, but for which a Notice of Intention to Drill was on file with the Arizona Water Commission on or before June 12, 1980.
3. No registration fee is required for Exempt Wells. A \$10.00 registration fee must accompany registration forms for all Non-Exempt Wells.
4. An "Exempt Well" means a well having a pump with a maximum capacity of not more than 35 gallons per minute which is used to withdraw groundwater. An Exempt Well may include the non-commercial irrigation of not more than 1 acre of land.
5. A "Non-Exempt Well" means a well that is not an "Exempt Well".

### INSTRUCTIONS FOR REGISTRATION QUESTIONS

1. The Registrant must be the owner of the well and may be an individual, public or private corporation, company, partnership, firm, association, society, estate, trust, any other private organization or enterprise, the United States, any state, territory or country or a governmental entity, political subdivision or municipal corporation organized under or subject to the constitution and laws of this State.
2. If you own an existing irrigation well drilled at any time, or any other type of well drilled on or after June 20, 1968, you should have an assigned control and/or file number. Write these numbers in item 2. If you do not know the number, please explain the reason on the form or on an attached sheet.
3.
  - a. Fill in the Section, Township and Range in all cases if it is available.
  - b. If the well is in a subdivision and you have this information, give the subdivision name, Lot Number, and Address.
4. Show all purposes for which the water is used.
5. If the well is used for irrigation, give the number of acres irrigated in 1980 from the well.
6. If the owner of the land is an individual, give the last name, first name, middle initial. If the owner of the land is a corporation, partnership, firm, etc., fill in the appropriate title.
7. Complete the section on Well Data with the most accurate information available to you. If the data is not available, write N/A in the blanks.
8. Give the legal description of the place of use of the water. If place of use is in a subdivision and legal description is not available, give the subdivision name, Lot Number and/or address on the blank line.
9. The person in whose name a well is registered shall notify the Department of any change in ownership and shall keep all information on the registration record current and accurate. A form entitled "Change of Well Information/Ownership" is available for this purpose. A blank form will be furnished with the returned duplicate copy of the registration form.

55-6072-31

17E-7½ N

LAND DEPARTMENT  
WATER DIVISION  
STATE OF ARIZONA

## REPORT OF WELL DRILLER

IMPORTANT! ✓

Please complete &amp; return.

This report should be prepared by the driller in all detail and filed with the State Land Commissioner following completion of the well.

1. OWNER SALT RIVER VALLEY WATER USERS' ASSOCIATION  
Name  
P. O. Box 1980, Phoenix, Arizona  
Address

2. Lessee or Operator \_\_\_\_\_  
Name  
Address

3. DRILLER Roscoe Moss Company  
Name  
4360 Worth Street, Los Angeles, Calif.  
Address

4. Location of well: Twp 2N Rge 3E Section 25 NW ¼ NW ¼ SW ¼  
16-acre subdivision

5. Intention to Drill File No. \_\_\_\_\_ Permit No. S-666

## DESCRIPTION OF WELL

6. Total depth of hole 400 ft.

7. Type of casing Mild steel plate

8. Diameter and length of casing 28 in. from 0 to 72 18 in. from 0 to 400 in. from \_\_\_\_\_ to \_\_\_\_\_

9. Method of sealing at reduction points \_\_\_\_\_

10. Perforated from 40 to 65 28" casing from 150 to 400 18" casing from \_\_\_\_\_ to \_\_\_\_\_

11. Size of cuts 1/4 x 2-1/2 Number of cuts per foot 19 per 5'

12. If screen was installed: Length \_\_\_\_\_ ft. Diam. \_\_\_\_\_ in. Type \_\_\_\_\_

13. Method of construction Drilled  
drilled, dug, driven, bored, jetted, etc.

14. Date started March 13, 1962  
Month Day Year

15. Date completed April 21, 1962  
Month Day Year

16. Depth of water 40 ft.  
If flowing well, so state.

17. Describe point from which depth measurements were made, and give sea-level elevation if available.  
Ground Surface.

18. If flowing well, state method of flow regulation \_\_\_\_\_

19. REMARKS: \_\_\_\_\_  
\_\_\_\_\_  
\_\_\_\_\_  
\_\_\_\_\_  
\_\_\_\_\_

DO NOT WRITE IN THIS SPACE  
OFFICE RECORD

Received 5-25-62 by K  
Filed 5-31-62 by K  
File No. (A-2-3)25 cbb

(Well Log to Appear on Reverse Side)

## LOG OF WELL

Indicate depth at which water was first encountered, and the depth and thickness of water bearing beds. If water is artesian, indicate depth at which encountered, and depth to which it rose in well.

[illegible]

I hereby certify that this well was drilled by me (or under my supervision), and that each and all of the statements herein contained are true to the best of my knowledge and belief.

ROSCOE MOSS COMPANY.

Driller

Secretar

4360 Worth Street, Los Angeles, Calif.

**Address**

Date.



ET 2.8

5-685 (A-2-3) 25 66 Application No. S-683 File No. (A-2-3)25 cbb Permit No. S-666

Filed March 20, 1962  
(Applicant must not fill in the above blanks)

This application shall be submitted to the State Land Department, Water Division, Phoenix, Arizona, in accordance with the provisions of Article 7, Chapter 1, Title 45, Arizona Revised Statutes, and the rules and regulations of the State Land Department.

Applications must be accompanied by fees made payable to the STATE LAND DEPARTMENT as follows:

Application Fee ---- \$ 3.00  
Permit Fee ----- \$ 5.00

APPLICATION FOR A PERMIT

( ) TO DRILL )  
( ) TO DEEPEN ) AN IRRIGATION WELL IN A CRITICAL AREA  
(X) TO REPLACE ) WITHIN THE STATE OF ARIZONA

I, We, SALT RIVER VALLEY WATER USERS' ASSOCIATION  
(Owners Name)

of P. O. Box 1980, County of Maricopa  
(Post Office Address)  
State of Arizona, do hereby make application for a permit to

( ) Drill new well, ( ) Deepen or (X) Replace the following described well  
in the Salt River Valley Critical Area.

1. Location and description of proposed well: 17E-7-1/2N Well #298 Location of Proposed Well

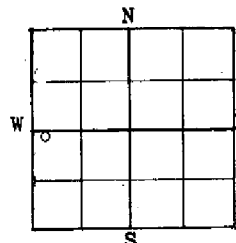
Twp. 2N Rge. 3E Sec. 25; NW 1/4 NW 1/4 SW 1/4  
(10 Ac. Subdiv.)

Depth 400 ft. Type of casing 5/16" Plate pipe

Proposed Withdrawal 2000  
(Ac.ft. per year)

Name and Address of Driller:

Roscoe Moss Co.  
Los Angeles, California



2. Location and description of existing well: (Indicate location of well)

Twp. 2N Rge. 3E Sec. 26; NE 1/4 NE 1/4 NE 1/4  
(10 Ac. Subdiv.)

Depth 200 ft. Diameter 12 in.

Date drilled Oct., 1923

Driving Unit 20 HP electric motor H.P.

Rating of Motor

Discharge when Drilled 422 GPM  
(g.p.m.)

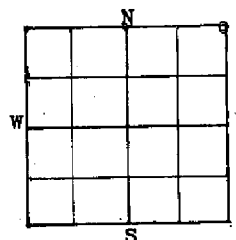
Present Discharge 496 GPM  
(g.p.m.)

Static Water Level 42.6 ft.  
(below ground surface)

Depth of Pump Setting submersible installation @ 139'

Pumping Lift 104.7 ft.

Location of Existing Well



3. Reason new well required Supplement water supply.
4. Land to be irrigated: Lands within Association boundaries  
Twp. \_\_\_\_\_ Rge. \_\_\_\_\_ Sec. \_\_\_\_\_  
(Legal Subdivision Description) (Acres)  
Twp. \_\_\_\_\_ Rge. \_\_\_\_\_ Sec. \_\_\_\_\_  
(Legal Subdivision Description) (Acres)
5. Above described land is now irrigated as follows: Project Canals & wells
6. Record of cultivation and irrigation of land described herein:  
All lands within Project under cultivation prior to 1948.
7. It is understood that the permit, if granted, will be in accordance with the Groundwater Code of 1948, and the Permittee will be bound by the provisions of such law, and the provisions of the permit issued herefor.

**CERTIFICATE**


8. I, We, SALT RIVER VALLEY WATER USERS' ASSOCIATION  
the applicant named in the above and foregoing application, do hereby certify under the penalty of perjury, that the information contained and statements therein made are, to the best of my knowledge and belief, true, correct, and complete.

DATED THIS March 15th day of March 1962

SALT RIVER VALLEY WATER USERS' ASSOCIATION  
(Owner or his authorized agent)

P. O. Box 1980, Phoenix, Arizona  
(Post Office address)

BY J. F. Griswold  
J. F. Griswold, Secretary



4673

Application No. S-683 File No. (A-2-3)25 cbb Permit No. S-666

PERMIT

TO DRILL AN IRRIGATION WELL IN A CRITICAL AREA  
WITHIN THE STATE OF ARIZONA

SALT RIVER VALLEY WATER USERS' ASSOCIATION, PHOENIX, ARIZONA

STATE OF ARIZONA }  
County of MARICOPA } ss.

This is to Certify that I have examined the above numbered application and do hereby approve the same and grant to the applicant a permit to DRILL the well described therein, subject to the following limitations and conditions:

1. Water shall be limited to use on lands described as follows:

Legal Subdivision	Acres
-------------------	-------

LANDS WITHIN ASSOCIATION BOUNDARIES.

Total Acres

- ( ) 2. No right is granted by this permit for the irrigation of lands which on September 1, 1951, were not irrigated, or had not been cultivated within five years prior thereto.
- ( x ) 3. The well for which permit is granted hereunder shall be completed and in operation within one year from the date hereof.
- ( ) 4. Other Limitations:

WITNESS my hand and seal of office this 22nd day of March, 1962

S E A L

Acting Deputy

STATE LAND COMMISSIONER



OBED M. LASSEN  
STATE LAND COMMISSIONER  
PHONE 271-4621

# STATE LAND DEPARTMENT

STATE OF ARIZONA  
STATE OFFICE BUILDING  
PHOENIX 7, ARIZONA



March 22, 1962

SALT RIVER VALLEY WATER USERS' ASSOCIATION  
c/o J. F. Griswold, Secretary  
P. O. Box 1980  
Phoenix, Arizona

Re: File No. (A-2-3)25-ebb  
Application No. S-683  
Permit No. S-666

Gentlemen:

Your application for a permit to drill a well in Twp. 2 North, Rge. 3 East, Section 25, NW 1/4 NW 1/4 SW 1/4 has been approved. Your permit is enclosed.

Also enclosed are a:

WELL DRILLING CARD, which should be in the hands of the driller before construction of the well is started;

REPORT OF WELL DRILLER form, which shall be filled in and sent to us within thirty days after completion of the well;

REPORT OF EQUIPMENT INSTALLED form, which shall be filled in and sent to us within thirty days after the installation of the pumping equipment.

In the event it is necessary to change the location of the proposed well you should obtain the written permission of the State Land Commissioner before proceeding with the drilling.

Very truly yours,

WATER DIVISION

By:  
Donald LeMaster

Enclosure: G-301  
G-304  
G-306  
cc: USGS, Tucson

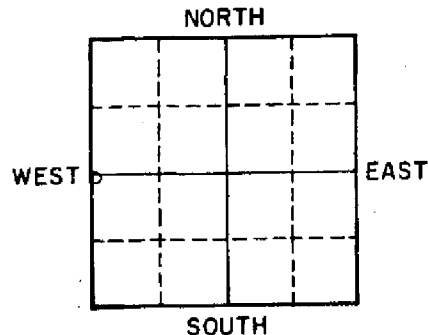
Important

STATE LAND DEPARTMENT Please complete & return.  
Water Division  
Phoenix 7, Arizona

17E-7 1/2 N #198

Location of Well

File No. (A-2-3)25 cbb



(Indicate Well Location  
by a circle "o" in the  
above Section Plat)

REPORT OF EQUIPMENT INSTALLED

OWNER Salt River Valley Water Users' Association

LOCATION OF WELL:

NW 1/4 NW 1/4 SW 1/4, Sec. 25 Twp. 2N Rge. 3E

Date Well Completed: April, 1962 Depth 400

1. Well Test:

Discharge: 1196 Date Well Tested: 8/1/62  
(Gal. Per Min.)

Method of Discharge Measurement: Pitot  
(weir, orifice, current meter, etc.)

Static Water Level: 54.6 ft. Drawdown 65.1 ft.

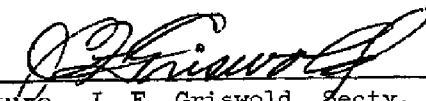
Total Pumping Lift 119.77 ft.

2. Equipment Installed:


Kind of Pump: Turbine  
(turbine, centrifugal, etc.)

Kind of Power: Electric H. P. Rating of Motor 100  
(Elec., Nat. Gas, Etc.)

I HEREBY CERTIFY that all the above statements are true to the best of my knowledge and belief.

  
Signature J. F. Griswold, Secty.  
SALT RIVERY VALLEY WATER USERS' ASSOCIATION  
P. O. Box 1980, Phoenix 1, Arizona  
Address

Date August 7, 19 62.



12477

Print Date: 05/01/2006																				Most Recent		Auth. Issued:		Org.		Reg		Wtr-		Log		CRT	
Well	Town	Range	Sect	Q160	Q40	Q10	Reg No.	Registered Full Name & Address		Depth	Case Depth	Case Diameter	Water Level	Pump (GPM)	Drill Lic No	Issue Date	Drill Date	Wtr Use	Wtr-shed	Log	CRT												
1	2.0	3.0	25	B	C	B	55 - 539841	SOUTHWEST GAS CORP, 9 S 43RD AVE PHOENIX, AZ 85009		252	252	6	0	0	392		10/05/1993	N	07	X	N												
B/M/P: Well Type: EXPLORATION																																	
1	2.0	3.0	25	C	B	B	55 - 607731	SALT RIVER PROJECT, PO BOX 1980 PHOENIX, AZ 85001		400	400	18	53	1,196	0		04/21/1962	AB	07														
B/M/P: Well Type: NON-EXEMPT																																	
1	2.0	3.0	25	C	C	C	55 - 550237	CIRCLE K CORP, 3003 N CENTRAL AVE PHOENIX, AZ 85013		58	37	4	40	0	175		07/25/1995	M	07	X	N												
B/M/P: Well Type: MONITOR OR PIEZOMETER																																	
1	2.0	3.0	25	C	C	C	55 - 550241	CIRCLE K CORP, 3003 N CENTRAL AVE PHOENIX, AZ 85013		0	0	0	0	0	175			M	07		N												
B/M/P: Well Type: MONITOR OR PIEZOMETER																																	
1	2.0	3.0	25	C	C	C	55 - 554017	CIRCLE K STORES INC, 3003 N CENTRAL AVE PHOENIX, AZ 85013		0	0	0	0	0	175			M	07		N												
B/M/P: Well Type: MONITOR OR PIEZOMETER																																	
1	2.0	3.0	25	C	C	C	55 - 554019	CIRCLE K STORES INC, 3003 N CENTRAL AVE PHOENIX, AZ 85013		0	0	0	0	0	175			M	07		N												
B/M/P: Well Type: MONITOR OR PIEZOMETER																																	
1	2.0	3.0	25	C	C	C	55 - 554021	CIRCLE K STORES INC, 3003 N CENTRAL AVE PHOENIX, AZ 85013		0	0	0	0	0	175			M	07		N												
B/M/P: Well Type: MONITOR OR PIEZOMETER																																	
1	2.0	3.0	25	C	C	C	55 - 554023	CIRCLE K STORES INC, 3003 N CENTRAL AVE PHOENIX, AZ 85013		0	0	0	0	0	175			M	07		N												
B/M/P: Well Type: MONITOR OR PIEZOMETER																																	
1	2.0	3.0	25	C	C	C	55 - 585797	CONOCOPHILLIPS COMPANY P O BOX 52085 PHOENIX, AZ 85072		60	55	2	45	0	78	03/05/2001	04/10/2001	T	07	X													
B/M/P: Well Type: MONITOR																																	
1	2.0	3.0	25	C	C	C	55 - 578962	PROFESSIONAL MOBILE CLEANING ATTN SCOTT STEVENS 5501 E CALLE CAMELIA PHOENIX, AZ 85018		0	0	0	0	0	7	01/19/2000		T	07														
Cancelled: Y B/M/P: Well Type: MONITOR																																	
1	2.0	3.0	25	C	C	C	55 - 578961	PROFESSIONAL MOBILE CLEANING ATTN SCOTT STEVENS 5501 E CALLE CAMELIA PHOENIX, AZ 85018		0	0	0	0	0	7	01/19/2000		T	07														
Cancelled: Y B/M/P: Well Type: MONITOR																																	
1	2.0	3.0	25	C	C	C	55 - 578960	PROFESSIONAL MOBILE CLEANING ATTN SCOTT STEVENS 5501 E CALLE CAMELIA PHOENIX, AZ 85018		0	0	0	0	0	7	01/19/2000		T	07														
Cancelled: Y B/M/P: Well Type: MONITOR																																	

Salt River Project Agricultural Impr. &  
Power District  
P O Box 1980  
Phoenix AZ 85001

STATE OF ARIZONA  
DEPARTMENT OF WATER RESOURCES  
WATER RIGHTS ADMINISTRATION  
99 EAST VIRGINIA  
PHOENIX, ARIZONA 85004

RECEIPT

KIND ENTRY	FILE REFERENCE NO.
55 -	607704
	THRU
55 -	607743

ACCOUNT NO.				INT. ACCT.	ITEM DESCRIPTION	RATE	\$ AMOUNT
FUND SOURCE	AGENCY	CHAPTER	DIV.				
					Filing Fee for Registration of Existing		
					Wells	10.00	400.00
					File # Various		
						WAITER PAYMENT	
						GUESTS 40	
						CHK NO 60934	
						40@ 10.00	
						55-I 400.00	
						TAX 0.00	
						TOTL 400.00	
						GEN.CHEK 400.00	
					Paid Check #060934		

5-20-82

TOTAL

# 8224 R 13:16  
\$ 400.00

pb

16.9E - 6N



**Arizona Department of Water Resources**  
 Water Management Division  
 P.O. Box 36020, Phoenix, AZ 85067-6020  
 (602) 771-8627 • (602) 771-8690 fax  
 www.azwater.gov

## Pump Installation Completion Report

- Review instructions prior to completing form in black or blue ink.
- The registered well owner should file this report with the Department within 30 days following installation of pump equipment.

FILE NUMBER
WELL REGISTRATION NUMBER <b>55-608380</b>

\*\* PLEASE PRINT CLEARLY \*\*

<b>Well Owner</b>		<b>Location of Well</b>					
FULL NAME OF COMPANY, ORGANIZATION, OR INDIVIDUAL <b>Salt River Project</b>		WELL LOCATION ADDRESS (IF ANY) <b>3121 E. McDowell Rd Phoenix, AZ</b>					
MAILING ADDRESS <b>P.O. Box 52025 - MS16ST52</b>		TOWNSHIP (N/S)	RANGE (E/W)	SECTION	160 ACRE	40 ACRE	10 ACRE
CITY / STATE / ZIP CODE <b>Phoenix, AZ 85072-2025</b>		<b>1N</b>	<b>3E</b>	<b>2</b>	<b>NE 1/4</b>	<b>NE 1/4</b>	<b>NE 1/4</b>
CONTACT PERSON NAME AND TITLE <b>Jerry DePenty - Sr. Geohydrologist</b>		COUNTY ASSESSOR'S PARCEL ID NUMBER (MOST RECENT)					
TELEPHONE NUMBER <b>602-236-5181</b>		BOOK <b>121</b>	MAP <b>73</b>		PARCEL <b>106A</b>		
FAX <b>602-236-2987</b>		COUNTY WHERE WELL IS LOCATED <b>Maricopa</b>					

DATE PUMP INSTALLED <b>12-10-12</b>		<b>Pitless Adaptor</b>	
<b>Pump Type</b>		CHECK ONE (SEE INSTRUCTIONS FOR DEFINITION)	
CHECK ONE		Was a pitless adaptor installed? <input type="checkbox"/> Yes <input checked="" type="checkbox"/> No	
<input type="checkbox"/> Air Lift <input type="checkbox"/> Bucket <input type="checkbox"/> Centrifugal <input type="checkbox"/> Jet <input type="checkbox"/> Piston		IF YES, DEPTH BELOW GROUND LEVEL THE DEVICE WAS INSTALLED Feet	
<input type="checkbox"/> Rotary <input type="checkbox"/> Submersible <input checked="" type="checkbox"/> Turbine <input type="checkbox"/> Other (please specify):		<b>Power Type</b>	
RATED PUMP CAPACITY <b>2000</b> Gallons Per Minute		CHECK ONE	
		<input type="checkbox"/> Diesel Engine <input checked="" type="checkbox"/> Electric Motor <input type="checkbox"/> Gasoline Engine <input type="checkbox"/> Hand	
		<input type="checkbox"/> Natural Gas <input type="checkbox"/> Windmill <input type="checkbox"/> Other (please specify):	
		HORSE POWER RATING OF MOTOR <b>200</b>	

DATE WELL TESTED <b>12-10-12</b>		CHECK ONE		CHECK ONE	
STATIC WATER LEVEL (A) <b>86</b> Feet Below Land Surface		<input type="checkbox"/> Bailer		<input type="checkbox"/> Air Line	
PUMPING WATER LEVEL (B) <b>116</b> Feet Below Land Surface		<input type="checkbox"/> Bucket - Barrel - Stopwatch		<input checked="" type="checkbox"/> Electric Measuring Line (Sonder)	
DRAWDOWN [ (B) - (A) ] <b>30</b> Feet Below Land Surface		<input type="checkbox"/> Current		<input type="checkbox"/> Steel Tape	
TEST PUMPING RATE <b>2185</b> Gallons Per Minute		<input type="checkbox"/> Estimated - Air Lift		<input type="checkbox"/> Other (please specify): <b>SYM</b>	
DURATION OF PUMP TEST (Minimum 4 Hours) <b>6</b> Hours		<input type="checkbox"/> Gauge			
TOTAL PUMPING LIFT <b>119</b> Feet		<input checked="" type="checkbox"/> Meter			
		<input type="checkbox"/> Orifice			
		<input type="checkbox"/> Volume			
		<input type="checkbox"/> Weir - Flume			
		<input type="checkbox"/> Other (please specify):			
FOR FLOWING WELL, MEASURED SHUT IN HEAD		<input type="checkbox"/> FT		DEC 20 2012	
		<input type="checkbox"/> PSI			

I HEREBY CERTIFY that the above statements are true to the best of my knowledge and belief according to A.R.S. § 45-600(B).

SIGNATURE OF WELL OWNER

*Jerry DePenty* for SRP

DATE

**12-19-12**

Run Date: 11/20/2012

## AZ DEPARTMENT OF WATER RESOURCES

### WELL REGISTRY REPORT - WELLS55

Location A 1.0 3.0 2 A A A Well Reg.No 55 - 608380 AMA PHOENIX AMA

Registered Name SALT RIVER PROJECT,  
PO BOX 1980  
PHOENIX AZ 85001  
File Type REGISTERED WELL  
Application/Issue Date 05/11/1982

Owner OWNER  
Driller No. 298  
Driller Name SALT RIVER PROJECT dba S.R.P.  
Driller Phone 602-236-5181  
County MARICOPA  
Parcel No. 121-73-106A  
Intended Capacity GPM 0.00  
Well Type NON-EXEMPT  
SubBasin WEST SALT RIVER VALLEY  
Watershed SALT RIVER  
Registered Water Uses IRRIGATION  
Registered Well Uses WATER PRODUCTION  
Discharge Method NONE  
Power NO POWER CODE LISTED

Well Depth 250.00 Case Diam 19.00 Tested Cap 2,760.00  
Pump Cap. 2,760.00 Case Depth 219.00 CRT  
Draw Down 0.00 Water Level 86.00 Log X  
Acres Irrig 0.00 Finish STEEL - PERFORATED OR SLOTTED CASING

Contamination Site: YES - WITHIN 1 MILE OF A WQARF SITE

Tribes: Not in a tribal zone

Comments Recovery Well Permit No. 74-548930

#### Current Action

10/1/2012 755 WELL CONSTRUCTION COMPLETED  
Action Comment: bew

#### Action History

11/20/2012 750 WELL DRILLER REPORT AND WELL LOG RECEIVED  
Action Comment: bew  
7/31/2012 555 DRILLER & OWNER PACKETS MAILED  
Action Comment: cp  
7/23/2012 867 APP/NOI REVIEW BY HYDRO/WQARF COMPLETE  
Action Comment: dgc  
7/18/2012 165 NOI RECEIVED FOR MODIFYING A WELL  
Action Comment: cp  
7/18/2012 250 NOI SENT TO HYDROLOGY FOR REVIEW  
Action Comment: cap  
1/12/2005 775 WQARF UPLOAD OF WELL INVENTORY DATA  
Action Comment: Old WQARF Code = NULL  
8/16/2004 880 CHANGE IN REMEDIAL ACTION SITE CODE  
Action Comment: Old WQARF Code = NULL  
8/30/2002 878 UPDATE LOCATION DATA FROM WQARF  
Action Comment: Changed by ADWR WQARF Group as part of the Conduit Well Project - Old Latitude: , Old Longitude: ,  
New Latitude: 33 27 55.645, New Longitude: 112 0 55.995, Project Id: EWF-2936, Lat/Long Measurement  
Method: Autonomous (GPS) Positions, H\_Datum: NAD 1983, V\_Datum: , Elevation Ft: , Measurement  
Source: ADWR  
8/22/1947 755 WELL CONSTRUCTION COMPLETED  
Action Comment:



Arizona Department of Water Resources  
Information Management Unit  
P.O. Box 33589 Phoenix, Arizona 85067-3589  
(602) 771-8627 • (800) 352-8488  
www.azwater.gov

Well Driller Report  
and  
Well Log

11-20-12  
Bw

THIS REPORT MUST BE FILED WITHIN **30 DAYS** OF COMPLETING THE WELL.

PLEASE PRINT CLEARLY USING BLACK OR BLUE INK.

NOV 16 2012

FILE NUMBER

**A (01-03) 2aaa**

WELL REGISTRATION NUMBER

**55 - 608380**

PERMIT NUMBER (IF ISSUED)

**n/a**

**SECTION 1: DRILLING AUTHORITY**

**Drilling Firm**

ARIZONA

Mail To:

NAME

**SALT RIVER PROJECT dba S.R.P.**

ADDRESS

**PO Box 52025, MS16ST52**

CITY / STATE / ZIP

**PHOENIX, AZ 85072-2025**

DWR LICENSE NUMBER

**298**

TELEPHONE NUMBER

**602-236-5181**

FAX

**602-236-2987**

**SECTION 2: WELL INFORMATION**

**Well Owner**

FULL NAME OF COMPANY, ORGANIZATION, OR INDIVIDUAL

**SALT RIVER PROJECT**

MAILING ADDRESS

**PO Box 52025, MS16ST52**

CITY / STATE / ZIP CODE

**PHOENIX, AZ 85072-2025**

**Location of Well**

WELL LOCATION ADDRESS (IF ANY)

**3121 E. McDowell Rd, Phoenix, AZ**

TOWNSHIP

RANGE

SECTION

160 ACRE

40 ACRE

10 ACRE

(N/S)

(E/W)

**2**

**A**

**1/4**

**A**

**1/4**

**A**

**1/4**

LATITUDE

**33 . 27 . 55.9 "N**  
Degrees Minutes Seconds

LONGITUDE

**112 . 0 . 55.6 "W**  
Degrees Minutes Seconds

CONTACT PERSON NAME AND TITLE

**JERSEY DEPONTY - Senior Geohydrologist**

TELEPHONE NUMBER

**602-236-5181**

FAX

**602-236-2987**

WELL NAME (e.g., MW-1, PZ-3, Lot 25 Well, Smith Well, etc.)

**16.9E-6N**

**Liner and surface seal**

METHOD OF LATITUDE/LONGITUDE (CHECK ONE)

☒ \*GPS: Hand-Held ☐ \*GPS: Survey-Grade

LAND SURFACE ELEVATION AT WELL

**1140**

Feet Above Sea Level

METHOD OF ELEVATION (CHECK ONE)

☒ \*GPS: Hand-Held ☐ \*GPS: Survey-Grade

GEOGRAPHIC COORDINATE DATUM (CHECK ONE)

☒ NAD-83 ☐ Other (please specify):

COUNTY

**Maricopa**

ASSESSOR'S PARCEL ID NUMBER

BOOK

**121**

MAP

**73**

PARCEL

**106A**

**SECTION 3: WELL CONSTRUCTION**

**Drill Method**

CHECK ALL THAT APPLY

- ☐ Air Rotary  
☐ Bored or Augered  
☐ Cable Tool  
☐ Dual Rotary  
☐ Mud Rotary  
☐ Reverse Circulation  
☐ Driven  
☐ Jetted  
☐ Air Percussion / Odex Tubing

☒ Other (please specify): **Vector  
Upper 20' excavated with  
vector truck for surface seal**

**Method of Well Development**

CHECK ALL THAT APPLY

- ☐ Airlift  
☐ Bail  
☐ Surge Block  
☐ Surge Pump  
☒ Other (please specify): **None  
Liner and surface seal only**

**Condition of Well**

CHECK ONE

- ☐ Capped  
☒ Pump Installed (pending)

**Method of Sealing at Reduction Points**

CHECK ONE

- ☒ None  
☐ Packed  
☐ Swedged  
☐ Welded  
☐ Other (please specify):

**Construction Dates**

DATE WELL CONSTRUCTION STARTED

**August 2012**

DATE WELL CONSTRUCTION COMPLETED

**October 2012**

I state that this notice is filed in compliance with A.R.S. § 45-596 and is complete and correct to the best of my knowledge and belief.

SIGNATURE OF QUALIFYING PARTY

**J. Deponty**

DATE

**11-14-12**



# Well Driller Report and Well Log

WELL REGISTRATION NUMBER

55-608380

## SECTION 1. WELL CONSTRUCTION DESIGN AND BUILDING RECORD (continued)

### Depth

DEPTH OF BORING **250** Feet Below Land Surface DEPTH OF COMPLETED WELL **219** Feet Below Land Surface

### Water Level Information

STATIC WATER LEVEL **86** Feet Below Land Surface DATE MEASURED **9-12-12** TIME MEASURED IF FLOWING WELL, METHOD OF FLOW REGULATION  
☒ Valve ☐ Other:

Borehole			Installed Casing													
DEPTH FROM SURFACE		BOREHOLE DIAMETER (inches)	DEPTH FROM SURFACE		OUTER DIAMETER (inches)	MATERIAL TYPE ( T )				PERFORATION TYPE ( T )						SLOT SIZE IF ANY (inches)
FROM (feet)	TO (feet)		FROM (feet)	TO (feet)		STEEL	PVC	ABS	IF OTHER TYPE, DESCRIBE	BLANK OR NONE	WIRE WRAP	SHUTTER SCREEN	MILLS KNIFE	SLOTTED	IF OTHER TYPE, DESCRIBE	
0	20	728	0	89	18.625	X				X						
20	250	20	89	209	18.625	X								X		0.25
			209	219	18.625	X				X						

### Installed Annular Material

DEPTH FROM SURFACE		ANNULAR MATERIAL TYPE (T)									FILTER PACK		
FROM (feet)	TO (feet)	NONE	CONCRETE	NEAT CEMENT OR CEMENT GROUT	CEMENT-BENTONITE GROUT	BENTONITE			IF OTHER TYPE OF ANNULAR MATERIAL, DESCRIBE	SAND	GRAVEL	SIZE	
						GROUT	CHIPS	PELLETS					
0	20			X					Installed surface seal Liner install only; no annular materials				
20	250	X											

## Well Driller Report and Well Log

WELL REGISTRATION NUMBER

**55 - 608380**

[illegible]

# Well Driller Report and Well Log

WELL REGISTRATION NUMBER

55 - 608380

## SECTION 3: WELL SITE PLAN

NAME OF WELL OWNER

Salt River Project

COUNTY ASSESSOR'S PARCEL ID NUMBER

BOOK

121

MAP

73

PARCEL

106A

- ❖ Please draw the following: (1) the boundaries of property on which the well was located; (2) the well location; (3) the locations of all septic tank systems and sewer systems on the property or within 100 feet of the well location, even if on neighboring properties; and (4) any permanent structures on the property that may aid in locating the well.
- ❖ Please indicate the distance between the well location and any septic tank system or sewer system.

1" = \_\_\_\_ ft

Run Date: 07/31/2012

## AZ DEPARTMENT OF WATER RESOURCES

### WELL REGISTRY REPORT - WELLS55

---

Location	A	1.0	3.0	2	A	A	A	Well Reg.No	55 - 608380	AMA PHOENIX AMA
----------	---	-----	-----	---	---	---	---	-------------	-------------	-----------------

Registered Name	SALT RIVER PROJECT, PO BOX 1980  PHOENIX	AZ 85001	File Type	REGISTERED WELL
			Application/Issue Date	05/11/1982

Owner	OWNER	Well Type	NON-EXEMPT
Driller No.	0	SubBasin	WEST SALT RIVER VALLEY
Driller Name		Watershed	SALT RIVER
Driller Phone		Registered Water Uses	IRRIGATION
County	MARICOPA	Registered Well Uses	WATER PRODUCTION
		Discharge Method	NONE
Intended Capacity GPM	0.00	Power	NO POWER CODE LISTED

Well Depth	250.00	Case Diam	20.00	Tested Cap	2,760.00
Pump Cap.	2,760.00	Case Depth	250.00	CRT	
Draw Down	0.00	Water Level	61.00	Log	
		Acres Irrig	0.00	Finish	STEEL - PERFORATED OR SLOTTED CASING

Contamination Site: YES - WITHIN 1 MILE OF A WQARF SITE

Tribe: Not in a tribal zone

Comments Recovery Well Permit No. 74-548930

**Current Action**

7/31/2012	555	DRILLER & OWNER PACKETS MAILED
Action Comment: cp		

**Action History**

7/23/2012	867	APP/NOI REVIEW BY HYDRO/WQARF COMPLETE
Action Comment: dgc		
7/18/2012	250	NOI SENT TO HYDROLOGY FOR REVIEW
Action Comment: cap		
7/18/2012	165	NOI RECEIVED FOR MODIFYING A WELL
Action Comment: cp		
1/12/2005	775	WQARF UPLOAD OF WELL INVENTORY DATA
Action Comment: Old WQARF Code = NULL		
8/16/2004	880	CHANGE IN REMEDIAL ACTION SITE CODE
Action Comment: Old WQARF Code = NULL		
8/30/2002	878	UPDATE LOCATION DATA FROM WQARF
Action Comment: Changed by ADWR WQARF Group as part of the Conduit Well Project - Old Latitude: , Old Longitude: , New Latitude: 33 27 55.645, New Longitude: 112 0 55.995, Project Id: EWF-2936, Lat/Long Measurement Method: Autonomous (GPS) Positions, H_Datum: NAD 1983, V_Datum: , Elevation Ft: , Measurement Source: ADWR		
8/22/1947	755	WELL CONSTRUCTION COMPLETED
Action Comment:		

**JANICE K. BREWER**  
Governor



**SANDRA A. FABRITZ-WHITNEY**  
Director

**ARIZONA DEPARTMENT OF WATER RESOURCES**

3550 North Central Avenue, Second Floor  
PHOENIX, ARIZONA 85012-2105  
(602) 771-8500

July 27, 2012

Salt River Project  
PO Box 52025, MS16ST 52  
Phoenix, AZ 85072-2025

RE: Notices of Intention to Modify an Existing Non-Exempt Well  
Registration No. 55-608380 File No: A (01-03) 02AAA

Dear Rightholder:

The Notice of Intention to Modify an Existing Non-Exempt Well inside the Phoenix Active Management Area has been approved. A copy of the Notice is enclosed for your records. The drilling card for the modification of the above referenced well has been forwarded to your well driller.

Within 30 days of completion of the well, the well driller is required to furnish this Department with a complete and accurate log of the well. In addition, the well owner is required to submit the enclosed Completion Report within 30 days of installation of pump equipment.

Pursuant to the provisions of A.R.S. § 45-604, any person withdrawing groundwater from a well is required to use a water measuring device to record rates of withdrawal in order to provide or allow the computation of an annual volume of pumpage from the well. The total volume of pumpage from the well shall be reported on your Annual Water Withdrawal and Use Report for calendar year 200X. Subsequent annual reporting periods shall be from January 1 through December 31.

The Department has issued the authorization to modify this well pursuant to A.R.S. §§ 45-596 and 45-597 of the Groundwater Code. The legal nature of the water withdrawn from the well may be the subject of court action in the future as part of a determination of surface water rights in your area. If there are court proceedings that could affect your well, you will be notified and be given the opportunity to participate.

Under A.R.S. § 45-593, the person to whom a well is registered must notify this Department of any changes in ownership, status or physical characteristics to keep the Well Registry records

current and accurate. For future changes, a Request to Change Well Information form is available online at: [www.azwater.gov](http://www.azwater.gov).

If you have any questions regarding the NOI to Modify, please contact me in the Groundwater Permitting and Wells Section at 602-771-8614.

Sincerely,

A handwritten signature in black ink, appearing to read 'Cynthia Pogue', written in a cursive style.

Cynthia Pogue  
Water Resources Specialist

Enclosures

ARIZONA DEPARTMENT OF WATER RESOURCES  
WATER MANAGEMENT DIVISION  
3550 N. Central Avenue, Phoenix Arizona 85012

THIS AUTHORIZATION SHALL BE IN THE POSSESSION OF THE DRILLER DURING ALL DRILL OPERATIONS

WELL REGISTRATION NO: 55-608380

AUTHORIZED DRILLER: SALT RIVER PROJECT dba S.R.P. LICENSE NO: 298

A NOTICE OF INTENTION TO MODIFY AN EXISTING NON-EXEMPT WELL INSIDE THE PHOENIX ACTIVE  
MANAGEMENT AREA HAS BEEN GRANTED TO:

WELL OWNER: SALT RIVER PROJECT, PO BOX 52025, MS16ST52, PHOENIX, AZ 85072-2025

The well is located in the: NE ¼ of the NE ¼ of Section 2, Township 1 North Range 3 East

No. of well(s) in this project: one

THIS AUTHORIZATION EXPIRES AT MIDNIGHT ON THE 26TH DAY OF JULY, 2013

WATER MANAGEMENT DIVISION

*Steve Munn*


THE DRILLER MUST FILE A LOG OF THE WELL  
WITHIN 30 DAYS OF COMPLETION OF DRILLING



ARIZONA DEPARTMENT OF WATER RESOURCES  
PERMITTING AND ADJUDICATION SUPPORT

MEMORANDUM

---

**TO:** Cindy Pogue, Groundwater Permitting and Wells  
**FROM:** David Christiana, Permitting and Adjudication Support   
**DATE:** July 23, 2012  
**SUBJECT:** **Review of Notice of Intent to Modify an Existing Non-Exempt Well in an Active Management Area**  
**55-608380 A(1-3)2AAA**  
**Salt River Project**

I have reviewed the notice of intent to modify a non-exempt well in the Phoenix AMA for well construction. A well impact analysis or review of potential land subsidence and water quality issues are not required. The well is within the buffer zones of the Motorola 52<sup>nd</sup> Street CERCLA site and the East Central Phoenix WQARF sites. The applicant plans to install a liner and a 20-foot surface seal.

**Well Construction**

According to the well modification plan and associated diagrams, the 20-inch well was drilled to 250 feet. The liner will be perforated from 90 to 210 feet. The surface seal will be installed to 20 feet.

I support issuing a drill card to perform the proposed modifications to this well.

c: Scott Miller, Statewide AMA Director



Printed on recycled paper. Each ton of recycled paper saves 7,000 gallons of water.



## David G. Christiana

---

**From:** David G. Christiana  
**Sent:** Monday, July 23, 2012 2:52 PM  
**To:** 'Tina LePage (tl1@azdeq.gov)'  
**Subject:** NOI to Modify a well in M52/ECP buffers SRP 55-608380  
**Attachments:** 55-608380\_SiteMap.pdf; 55-608380\_NOIM.pdf

Tina,

Attached is a NOI to modify an existing well by installing a liner and a 20 foot surface seal. The well is located in the buffer zones of the M52 CERCLA site and the East Central Phoenix WQARF site. A map is also attached. If you have any questions or concerns regarding this modification, please let me know by 7/30/12 or sooner.

Regards,  
Dave Christiana

---

David Christiana, R.G.  
ARIZONA DEPARTMENT OF WATER RESOURCES  
Groundwater Permitting and Wells  
3550 North Central Avenue  
Phoenix, Arizona 85012  
Direct Tel: 602-771-8548  
Fax: 602-771-8690  
Email: [dgchristiana@azwater.gov](mailto:dgchristiana@azwater.gov)  
☐ Please consider the environment before printing this e-mail

Run Date: 07/18/2012

**AZ DEPARTMENT OF WATER RESOURCES**  
**WELL REGISTRY REPORT - WELLS55**

---

<b>Location</b> A 1.0 3.0 2 A A A	<b>Well Reg.No</b> 55 - 608380	<b>AMA</b> PHOENIX AMA
-----------------------------------	-----------------------------------	------------------------

<b>Registered Name</b> SALT RIVER PROJECT, PO BOX 1980  PHOENIX AZ 85001	<b>File Type</b> REGISTERED WELL <b>Application/Issue Date</b> 05/11/1982
--	--

<b>Owner</b> OWNER <b>Driller No.</b> 0 <b>Driller Name</b> <b>Driller Phone</b> <b>County</b> MARICOPA	<b>Well Type</b> NON-EXEMPT <b>SubBasin</b> WEST SALT RIVER VALLEY <b>Watershed</b> SALT RIVER <b>Registered Water Uses</b> IRRIGATION <b>Registered Well Uses</b> WATER PRODUCTION <b>Discharge Method</b> NONE <b>Power</b> NO POWER CODE LISTED
---	--

<b>Intended Capacity GPM</b> 0.00	
-----------------------------------	--

<b>Well Depth</b> 250.00 <b>Pump Cap.</b> 2,760.00 <b>Draw Down</b> 0.00	<b>Case Diam</b> 20.00 <b>Case Depth</b> 250.00 <b>Water Level</b> 61.00 <b>Acres Irrig</b> 0.00	<b>Tested Cap</b> 2,760.00 <b>CRT</b> <b>Log</b> <b>Finish</b> STEEL - PERFORATED OR SLOTTED CASING
--	---	--

**Contamination Site:** YES - WITHIN 1 MILE OF A WQARF SITE

**Tribe:** Not in a tribal zone

**Comments** Recovery Well Permit No. 74-548930

**Current Action**

7/18/2012	250	NOI SENT TO HYDROLOGY FOR REVIEW
Action Comment: cap		

**Action History**

7/18/2012	165	NOI RECEIVED FOR MODIFYING A WELL
Action Comment: cp		
1/12/2005	775	WQARF UPLOAD OF WELL INVENTORY DATA
Action Comment: Old WQARF Code = NULL		
8/16/2004	880	CHANGE IN REMEDIAL ACTION SITE CODE
Action Comment: Old WQARF Code = NULL		
8/30/2002	878	UPDATE LOCATION DATA FROM WQARF
Action Comment: Changed by ADWR WQARF Group as part of the Conduit Well Project - Old Latitude: , Old Longitude: , New Latitude: 33 27 55.645, New Longitude: 112 0 55.995, Project Id: EWF-2936, Lat/Long Measurement Method: Autonomous (GPS) Positions, H_Datum: NAD 1983, V_Datum: , Elevation Ft: , Measurement Source: ADWR		
8/22/1947	755	WELL CONSTRUCTION COMPLETED
Action Comment:		

STATE OF ARIZONA  
DEPARTMENT OF WATER RESOURCES  
WATER MANAGEMENT DIVISION  
MAIL TO: P.O. BOX 36020, PHOENIX, ARIZONA 85067-6020  
3550 North Central Avenue, Phoenix, Arizona 85012  
Phone (602) 771-8500 Fax (602) 771-8690

16.9E - 6N  
(liner install and  
surface seal)

JUL 18 2012

NOTICE OF INTENTION TO DEEPEN OR MODIFY AN EXISTING NON-EXEMPT WELL OR  
CONSTRUCT A REPLACEMENT NON-EXEMPT WELL AT APPROXIMATELY THE SAME  
LOCATION IN AN ACTIVE MANAGEMENT AREA

PLEASE READ GENERAL INSTRUCTIONS AND CONDITIONS BEFORE COMPLETING.

Section 45-597, Arizona Revised Statutes provides: In an Active Management Area, prior to deepening an existing well or constructing a replacement well at approximately the same location, a person must file a Notice of Intention to Drill. A person must also file a Notice of Intention to Drill prior to modifying a Non-Exempt Well Permit. Pursuant to A.R.S. § 45-596 and A.A.C. R12-15-104, the filing fee for a Notice of Intention to Drill a Non-Exempt Well is \$150.00.

1. Applicant Salt River Project  
Mailing Address P.O. Box 52025, MS16 ST 52  
Phoenix AZ 85072-2025  
City State Zip Code  
Telephone Number (602) 236-5181  
E-mail Address: Jersy.DePonty@srpnet.com  
1A. Public Water System ID #: \_\_\_\_\_

FOR DEPARTMENT USE ONLY	
File No.	<u>A(1-3)2AAA</u>
Registration 55-	<u>608380</u>
Date Filed	<u>7-18-12</u>
Input	By <u>CP</u>
AMA/INA	<u>PHX</u>

2. This Notice is filed by (check all applicable):

☒ Land Owner ☒ Owner of Withdrawal Authority ☐ Lessee  
☐ Consultant ☐ Other \_\_\_\_\_

Note: If Notice is not filed by the land owner, the applicant must submit signed documentation containing land owner's name, address, telephone number, and signature consenting to the deepening, replacing, or modifying of the well.

3. Action Requested: ☐ Deepen ☐ Replace ☒ Modify

4. Principal Use of Water: (please be specific): Irrigation

5. Other Uses Intended (please be specific): \_\_\_\_\_

6. Claim of Entitlement to Withdraw Water:

58- \_\_\_\_\_ Grandfathered Groundwater Right Certificate

OR 59- \_\_\_\_\_ Groundwater Withdrawal Permit

OR 57- 2520 \_\_\_\_\_ Irrigation District

OR 56- \_\_\_\_\_ Service Area

OR 74- \_\_\_\_\_ Recovery Well Permit

7. Construction:

a. Drilling Firm: Name Salt River Project DWR License Number 298 ROC License Category \_\_\_\_\_

b. Deepening/Replacement/Modification Will Start: August 2012  
Month Year

c. Estimated Time to Complete: 1 Months

d. Attach a Well Construction Supplement, DWR form 55-90, and include a detailed construction diagram as indicated on the form.

8. Original Well:

a. Location: NE  $\frac{1}{4}$  NE  $\frac{1}{4}$  NE  $\frac{1}{4}$  Section 2 Township 1N N/S Range 3E E/W  
10 Acre 40 Acre 160 Acre

b. Position: Latitude 33 ° 27 ' 55.9 " N Longitude 112 ° 0 ' 55.7 " W

c. Position Datum: ☒ NAD 83 ☐ NAD 27 ☐ Other: \_\_\_\_\_

d. County: Maricopa

e. Parcel Number: 121 - 73 - 106A

f. Registration Number: 55- 608380

g. Registered/Permitted Capacity (see instructions for details): NA Registered GPM OR NA Acre-Feet Per Year

(liner install and surface seal only; not a replacement)

9. Deepening Modification Replacement Well (as applicable):

a. Location: NE  $\frac{1}{4}$  NE  $\frac{1}{4}$  NE  $\frac{1}{4}$  Section 2 Township 1N N/S Range 3E E/W  
10 Acre 40 Acre 160 Acre

b. Position: Latitude 33 ° 27 ' 55.9 " N Longitude 112 ° 0 ' 55.7 " W

c. Position Datum: ☒ NAD 83 ☐ NAD 27 ☐ Other: \_\_\_\_\_

d. County: Maricopa

e. Parcel Number: 121 - 73 - 106A

f. Distance from Original Well: 0 Feet

g. Design Pump Capacity 2000 GPM

h. Estimated total annual pumpage: 3226 Acre-Feet Per Year

i. Diameter: 18 Inches (liner diameter)

j. Depth: 220 Feet

k. Type of Casing: HSLA steel

l. Has the well to be replaced been physically abandoned? ☐ Yes ☒ No

m. If no, will it be? ☐ Yes ☒ No

If Yes when: \_\_\_\_\_

(liner install and surface seal only)

I state that this Notice is filed in compliance with Rules A.A.C. R12-15-809 and is complete and correct to the best of my knowledge and belief, and that I understand the conditions set forth in the general instructions and specific instructions for this application.

Jerry DePanty Jerry DePanty For SRP Senior Geohydrologist 7-17-12  
Type or Print Name Applicant's Signature Title Date

\_\_\_\_\_  
Type or Print Name Land Owner's Signature Title Date

ARIZONA DEPARTMENT OF WATER RESOURCES

WATER MANAGEMENT DIVISION

3550 North Central Avenue, Phoenix, Arizona 85012

Phone (602) 771-8585 Fax (602) 771-8688

WELL CONSTRUCTION SUPPLEMENT (form DWR 55-90)

Well Registration Number 55- 608380

1. Well Location:

NE  $\frac{1}{4}$  of the NE  $\frac{1}{4}$  of the NE  $\frac{1}{4}$ , Sec. 2, Township 1N Range 3E.  
10AC 40AC 160AC

2. Position Location of the Well:

Latitude 33° 27' 55.9" Longitude 112° 0' 55.7"

Datum: NAD 83 • NAD 27 • Other: \_\_\_\_\_

3. County Maricopa

4. Date construction to start: August 2012

5. Time period well will remain in use: 50 years

6. Is pump equipment to be installed? yes If so, design pump capacity: 2000 GPM.

7. Well construction plan:

a. Drilling method (mud rotary, hollow-stem auger, etc.) vactor (surface seal).

b. Borehole diameters > 30 inches from 0 feet to 20 feet.  
20 inches from 0 feet to 250 feet.

c. Casing materials 18-inch steel liner from 0 to 220 feet

d. Method of well development (bail, air lift, surge, etc.) Cement grout seal between 20-inch casing and vactored borehole pump

e. Will surface or conductor casing extend above grade? yes (minimum 1 ft.)

8. Include a detailed construction diagram of the proposed well design. The diagram should verify consistency with minimum construction requirements specified in the Department's well construction rules found in Arizona Administrative Code (A.A.C.) R12-15-801 et seq. Specifically, the diagram should include borehole diameters; casing materials and diameters; perforation intervals; the expected water level; depth and thickness of the surface seal; proposed grouting materials; and the length that the surface or conductor casing will extend above grade, or vault details, if specified.

Pursuant to Arizona Revised Statutes (A.R.S.) § 45-594.B, all well construction, replacement, deepening and abandonment operations shall comply with the rules adopted pursuant to this section. Therefore, any existing well that is deepened or modified must be brought into compliance with minimum well construction standards specified above, if not already in compliance.

9. Proposed materials and method of abandonment if well is to be abandoned after project is completed (Minimum requirements per A.A.C. R12-15-816):

Not applicable

10. Is the proposed wellsite within 100 feet of a septic tank system, sewage disposal area, landfill, hazardous waste facility, storage area of hazardous material, or petroleum storage area or tank? \_\_\_\_ Yes ☒ No

11. Is this well to monitor existing contamination? \_\_\_\_ Yes ☒ No

Potential contamination? \_\_\_\_ Yes ☒ No If yes, please provide explanation: \_\_\_\_\_

12. Name of Consulting firm, if any: None

Address \_\_\_\_\_ City \_\_\_\_\_ State \_\_\_\_\_ Zip \_\_\_\_\_

Contact Person: \_\_\_\_\_ Telephone Number: \_\_\_\_\_

13. Drilling firm Salt River Project

DWR License Number: 298 ROC License Category: \_\_\_\_\_

14. Special construction standards, if any, required pursuant to A.A.C. R12-15-821: \_\_\_\_\_


None

I (we), Jessy DePanty hereby affirm that all information provided in this  
(print name) application is true and correct to the best of my/our  
knowledge and belief.

Signature of Applicant Jessy DePanty For SRP Date 7-17-12



P. O. Box 52025  
Phoenix, AZ 85072-2025  
(602) 236-5900



July 18, 2012

Ms. Stella Murillo  
Manager - Groundwater Permitting and Wells Section  
Arizona Department of Water Resources  
3550 North Central Avenue  
Phoenix, AZ 85012

RE: Request for Modification, SRP Well 16.9E-6N (55-608380)


Dear Ms. Murillo:

The Salt River Project (SRP) is planning to modify an existing water supply well located within their service area in the Phoenix Active Management Area (AMA). The well is referenced as SRP Well 16.9E-6N and the legal location is the NE¼ of the NE¼ of the NE¼ of Section 2 in Township 1 North, Range 3 East (also designated as A(1-3)2aaa). The proposed modifications consist of the installation of a 20-foot surface seal to comply with the Arizona Department of Water Resources (ADWR) Minimum Well Construction Standards (R12-15-811) and the installation of an 18-inch diameter steel liner.

The existing well consists of 20-inch diameter steel casing from land surface to 218 feet and 20-inch diameter open borehole from 218 to 250 feet with Mills knife perforations from 90 to 212 feet. The existing well pad will be removed and the well will be retrofitted with a 20-foot surface seal and new well pad utilizing a vactor truck. The new well pad will consist of a standard SRP pump pad, an inverted concrete pyramid 12 feet by 12 feet by 8 feet deep. SRP also intends to install an 18-inch diameter steel liner inside the original 20-inch diameter casing to protect the pump equipment and improve structural stability. The steel liner will be installed to a depth of 220 feet and include mill slot perforations from 90 to 210 feet to mimic the original screened interval. No modifications to the existing well casing will occur. A diagram illustrating the proposed modifications is attached.

ADWR Form 55-41 (Revised 3/12), Form 55-90 (Rev 9/07), and a construction diagram showing the proposed well modifications are attached along with a check for \$150 for applicable fees. If there are any questions regarding this application or if additional information is required, please e-mail me at [Jersy.DePonty@srpnet.com](mailto:Jersy.DePonty@srpnet.com) or contact Bob Pane at 602-236-2511.

Sincerely,

A handwritten signature in black ink, appearing to read 'Jersy DePonty', with a stylized, looped flourish at the end.

Jersy DePonty, R.G.

Senior Geohydrologist

SRP Groundwater Resources and Geohydrology Department

Attachments:

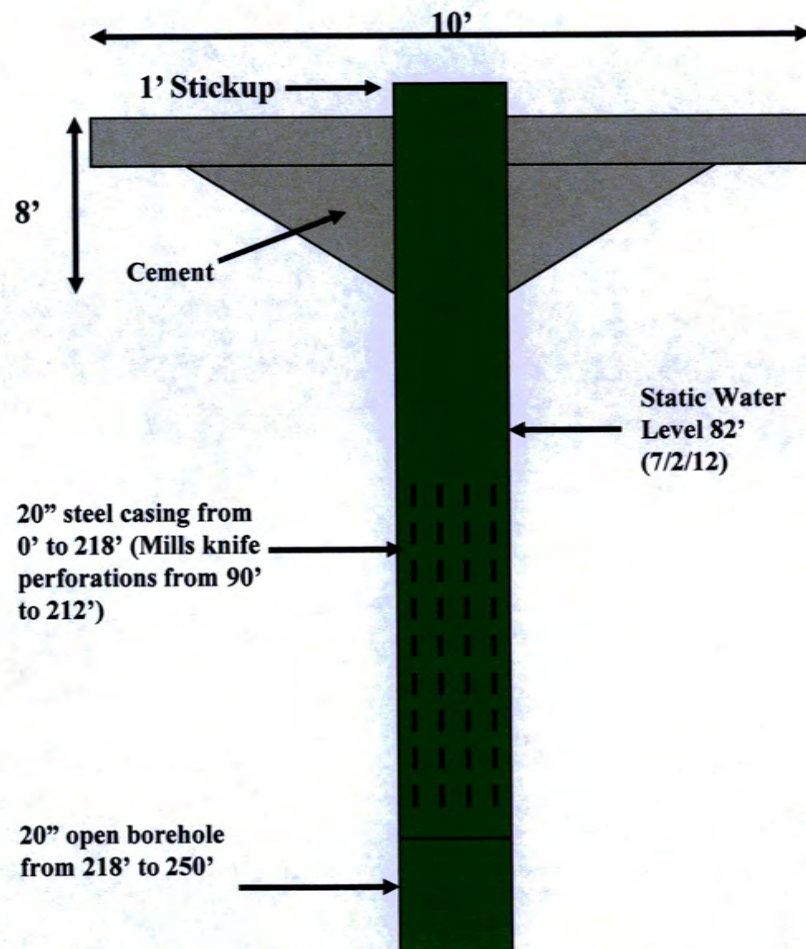
- Notice of Intention to Deepen or Modify an Existing Non-Exempt Well or Construct a Replacement Non-Exempt Well at Approximately the Same Location in an Active Management Area (DWR 55-41)
- Well Construction Supplement (DWR 55-90)
- Filing fee of \$150



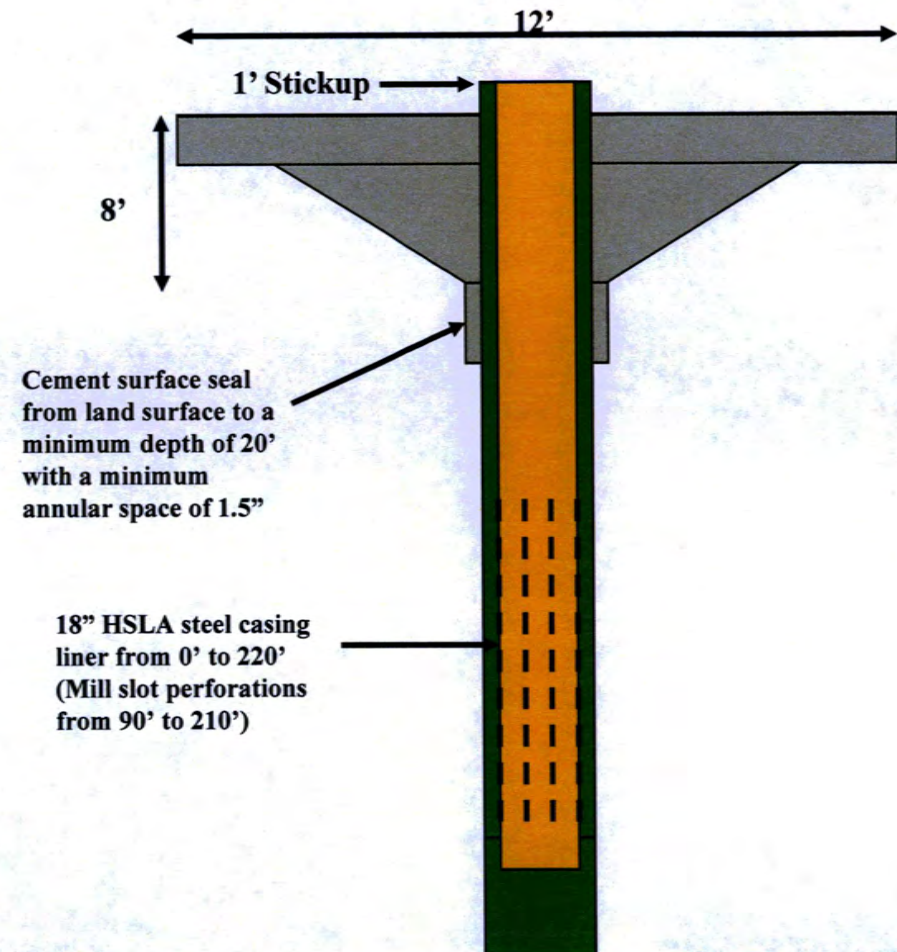
# Proposed Liner and Surface Seal Modification to SRP Well 16.9E-6N

ADWR Registration Number: 55-608380 File #: A (1-3) 2 AAA

**Existing Well Construction**



**Post-Modification Well Construction**



Not to Scale



Printed: 7/18/2012 12:17:33 PM

**Arizona Department of Water Resources**

3550 N Central Ave.  
Phoenix AZ 85012

Customer:

MARK FREEBURY  
SALT RIVER PROJECT  
P.O. BOX 52025  
PHOENIX, AZ 85072-2025

Receipt #: 13-23852  
Office: MAIN OFFICE  
Receipt Date: 07/18/2012  
Sale Type: IN\_PERSON  
Cashier: WRCAP

Item No.	Index	AOBJ	Description	Ref ID	Qty	Unit Price	Ext Price
67488	15245	4439-TT	Notice of intention to drill a well other than a well described in subsection (A)(1)(h) of this Section	608380	1	150.00	150.00
RECEIPT TOTAL:							150.00


Payment type: CHECK

Amount Paid: \$150.00

Payment Received Date: 07/18/2012

Check # 155584
----------------

Notes: FROM TTA.





QUICK LINKS ...



Home



Contacts

\*Parcel Search:



Advanced Search Options

\*Market Overview\*Residential Similar Property Search

No Parcel Number? Use Advanced Search Options.

\*(A parcel number is needed to use these Features)

[New Search](#)[Printer Friendly Version](#)**Property Information**[View GIS Maps](#)**Parcel #:** 121-73-106-A**MCR #:****Property Address:** 3121 E MCDOWELL RD  
PHOENIX 85008**Property Description:** PT N2 NE4 NE4 BEG AT PT 741.43' W OF NE COR SEC TH S 133.57' TH S 47D 38' 43" E  
PARALLEL WITH S R/W LN APPROPRIATORS CANAL 190.90' TH S 93.47' TO CEN LN GRAND  
CANAL TH N 47D 38' 43" W ALONG SD CEN LN TO ITS INTERSEC WITH N LN SEC TH E  
254.83' TO POB EX N 33' RD .16 AC**Section Township Range:** 2 1N 3E**Associated Parcel:****Subdivision****Name:****Lot #:****School Dist:** CREIGHTON SCHOOL DISTRICT**Local****Jurisdiction:** PHOENIX[Tax District](#)[FAQs](#)**Owner Information**[View Tax Information](#)**Owner:** SRPAI & PD**In Care Of:****Mailing Address:** PO BOX 1980  
PHOENIX AZ 85001 USA**Deed #:** No Official Document**Deed Date:****Sales Price:** n/a**Sales Month/Year:** n/a**Characteristics****Major Property Characteristics****Square Feet of Living Space:****Lot Square Footage:** 6,970**Covered Parking:****Construction Year:****Other Improvement Characteristics****Number of Patios:****Patio Type:****Exterior Walls:****Roof Type:****Improvement Quality Grade:****Market Area/Neighborhood:**

22/009

**Unique Location Characteristics:**

None

**Pool Square Footage:****Bath Fixtures:****Cooling:****Heating:****Physical Condition:****Additional Component Information (for this parcel)**[Valuation](#)[Characteristics](#)[Commercial Property Overview](#)[New Search](#) [Helpful Information:](#)[recorder](#)[glossary](#)[forms](#)[Maricopa Home](#)[Legal Information](#)[Privacy/Security Policies](#)

©2008 Maricopa County

Maricopa County Assessor || 301 W. Jefferson St. || Phoenix, AZ 85003  
602-506-3406

Arizona Department of Water Resources  
Operations Division  
500 N. 3rd St.  
Phoenix, AZ 85004-3903

DWR AR22 - Nov 84  
Date Received: \_\_\_\_\_  
Received By : \_\_\_\_\_  
AMA : \_\_\_\_\_  
Date Routed to AMA: \_\_\_\_\_

MEASURING DEVICE MALFUNCTION REPORT FORM  
PART1 - NOTIFICATION

INSTRUCTIONS

A.C.R.R. R12-15-905 Requires that a report must be made in writing to Department of Water Resources within (7) seven calendar days of Discovering that a water measuring device has malfunctioned, if the malfunction lasts 72 hours or longer.

Well Owner/Operator: SALT RIVER PROJECT

Address: P.O. Box 52025 Phoenix, AZ 85072-2025

Telephone Number: (602) 236-2612

Well Registration Number: 55608380

SRP Coordinate Location: 16.9E-06.0N

SRP Pump Number: 048

Measuring Device Type: Flow Meter


Malfunctioned on: 7/17/07

For the reason that: Recalibrate old meter

Should be back in service: 7/17/07

Signed: *Safe* *Orlo*

Date: 7-18-07



Arizona Department of Water Resources  
Operations Division  
500 N. 3rd St.  
Phoenix, AZ 85004-3903

DWR AR22 - Nov 84  
Date Received: \_\_\_\_\_  
Received By : \_\_\_\_\_  
AMA : \_\_\_\_\_  
Date Routed to AMA: \_\_\_\_\_

MEASURING DEVICE MALFUNCTION REPORT FORM  
PART1 - NOTIFICATION

INSTRUCTIONS

A.C.R.R. R12-15-905 Requires that a report must be made in writing to Department of Water Resources within (7) seven calendar days of Discovering that a water measuring device has malfunctioned, if the malfunction lasts 72 hours or longer.

Well Owner/Operator: SALT RIVER PROJECT

Address: P.O. Box 52025 Phoenix, AZ 85072-2025

Telephone Number: (602) 236-2612

Well Registration Number: 55608380

SRP Coordinate Location: 16.9E-06.0N

SRP Pump Number: 048

Measuring Device Type: Flow Meter

Malfunctioned on: 12/18/06 -

For the reason that: Wrong prop size

Should be back in service: 12/18/06

Signed: Taylor Gumbo

Date: 12/21/06

## DEPARTMENT OF WATER RESOURCES

99 EAST VIRGINIA AVENUE  
PHOENIX, ARIZONA 85004

## REGISTRATION OF EXISTING WELLS

READ INSTRUCTIONS ON BACK OF THIS FORM BEFORE COMPLETING

PRINT OR TYPE — FILE IN DUPLICATE

**REGISTRATION FEE (CHECK ONE)**

EXEMPT WELL (NO CHARGE) ☐

NON-EXEMPT WELL - \$10.00 ☒

ARIZONA  
DEPT. OF

'82 MAY 11 A3

## WATER RESOURCES

FOR OFFICE USE ONLY

REGISTRATION NO. 55-608380

FILE NO. A(1-3)2099

FILED 5/11/82 AT 3:27

(DATE) (TIME)

INA

AMA PHOENIX

1. Name of Registrant: Salt River Project Agricultural Improvement and Power District  
P. O. Box 1980 Phoenix Arizona 85001  
 (Address) (City) (State) (Zip)
2. File and/or Control Number under previous groundwater law:  
A01003002AAAGS1 35- None  
 (File Number) (Control Number)
3. a. The well is located within the NE  $\frac{1}{4}$  NE  $\frac{1}{4}$  NE  $\frac{1}{4}$ , Section 2,  
 of Township 1N N/S, Range 3E E/W, G & SRB & M, in the  
 County of Maricopa.
- b. If in a subdivision: Name of subdivision \_\_\_\_\_,  
 Lot No. \_\_\_\_\_, Address \_\_\_\_\_.
4. The principal use(s) of water (Examples: irrigation - stockwater - domestic - municipal - industrial)  
Irrigation and non-irrigation uses by SRP
5. If for irrigation use, number of acres irrigated from well SRP member lands
6. Owner of land on which well is located. If same as Item 1, check this box ☐  
Salt River Project Agricultural Improvement and Power District as agent for U.S. Govt.  
P. O. Box 1980 Phoenix Arizona 85001  
 (Address) (City) (State) (Zip)
7. Well data (If data not available, write N/A)  
 a. Depth of Well 250 feet  
 b. Diameter of casing 20 inches  
 c. Depth of casing 250 feet  
 d. Type of casing 8 ga stove pipe, mills knife perforations  
 e. Maximum pump capacity 2760 gallons per minute.  
 f. Depth to water 61 static (Jan. 1981) feet below land surface.  
 g. Date well completed August 22 1947  
 (Month) (Day) (Year)
8. The place(s) of use of water. If same as Item 3, check this box ☐  
 $\frac{1}{4}$   $\frac{1}{4}$   $\frac{1}{4}$ , Section \_\_\_\_\_ Township \_\_\_\_\_ Range \_\_\_\_\_  
 $\frac{1}{4}$   $\frac{1}{4}$   $\frac{1}{4}$ , Section \_\_\_\_\_ Township \_\_\_\_\_ Range \_\_\_\_\_  
SRP member lands through distribution system  
 Attach additional sheet if necessary.
9. DATE MAY 17 SIGNATURE OF REGISTRANT Carl E. Sparks

SALT RIVER PROJECT AGRICULTURAL  
IMPROVEMENT AND POWER DISTRICT

## INSTRUCTIONS FOR COMPLETING REGISTRATION FORM

### General Instructions

1. A person who owns an "Existing Well" shall register the well, pursuant to A.R.S. 45-593, by filing this form **in duplicate** with the Department of Water Resources not later than midnight June 14, 1982. The form must be completed and signed. Failure to do so will constitute a violation of A.R.S. 45-593, and may subject the well owner to injunction and/or civil penalties, pursuant to A.R.S. Title 45, Article 12.
2. An "Existing Well" means, (1) a well which was drilled on or before June 12, 1980 and which is not abandoned or sealed, or (2) a well which was not completed on or before June 12, 1980, but for which a Notice of Intention to Drill was on file with the Arizona Water Commission on or before June 12, 1980.
3. No registration fee is required for Exempt Wells. A \$10.00 registration fee must accompany registration forms for all Non-Exempt Wells.
4. An "Exempt Well" means a well having a pump with a maximum capacity of not more than 35 gallons per minute which is used to withdraw groundwater. An Exempt Well may include the non-commercial irrigation of not more than 1 acre of land.
5. A "Non-Exempt Well" means a well that is not an "Exempt Well".

### INSTRUCTIONS FOR REGISTRATION QUESTIONS

1. The Registrant must be the owner of the well and may be an individual, public or private corporation, company, partnership, firm, association, society, estate, trust, any other private organization or enterprise, the United States, any state, territory or country or a governmental entity, political subdivision or municipal corporation organized under or subject to the constitution and laws of this State.
2. If you own an existing irrigation well drilled at any time, or any other type of well drilled on or after June 20, 1968, you should have an assigned control and/or file number. Write these numbers in item 2. If you do not know the number, please explain the reason on the form or on an attached sheet.
3.
  - a. Fill in the Section, Township and Range in all cases if it is available.
  - b. If the well is in a subdivision and you have this information, give the subdivision name, Lot Number, and Address.
4. Show all purposes for which the water is used.
5. If the well is used for irrigation, give the number of acres irrigated in 1980 from the well.
6. If the owner of the land is an individual, give the last name, first name, middle initial. If the owner of the land is a corporation, partnership, firm, etc., fill in the appropriate title.
7. Complete the section on Well Data with the most accurate information available to you. If the data is not available, write N/A in the blanks.
8. Give the legal description of the place of use of the water. If place of use is in a subdivision and legal description is not available, give the subdivision name, Lot Number and/or address on the blank line.
9. The person in whose name a well is registered shall notify the Department of any change in ownership and shall keep all information on the registration record current and accurate. A form entitled "Change of Well Information/Ownership" is available for this purpose. A blank form will be furnished with the returned duplicate copy of the registration form.



Salt River Project Agricultural  
Improvement and Power District  
P O Box 1980  
Phoenix, Arizona 85001

STATE OF ARIZONA  
DEPARTMENT OF WATER RESOURCES  
WATER RIGHTS ADMINISTRATION  
99 EAST VIRGINIA  
PHOENIX, ARIZONA 85004

RECEIPT

KIND ENTRY	FILE REFERENCE NO.
55	608356
	THRU
55	608395

ACCOUNT NO.				INT. ACCT.	ITEM DESCRIPTION	RATE	\$ AMOUNT
FUND SOURCE	AGENCY	CHAPTER	DIV.				
					Filing Fee for Registration of	10.00	400.00
					Existing Wells		
						WAITER	PAYMENT
						GUESTS	40
						CHK NO	59925
					File No A(2-1)17 ddd	55-I	400.00
					A(1-4)19 acc	TAX	0.00
					A(2-1)28 aaa	TOTAL	400.00
					A(2-1)15 cbb	GEN.CHEK	400.00
					A(2-1)9 ddd		
					Various	# 8443 A	15:14
					Check #059925		

May 25, 1982

sg

TOTAL

\$

400.00

## DEPARTMENT OF WATER RESOURCES

99 EAST VIRGINIA AVENUE  
PHOENIX, ARIZONA 85004REGISTRATION OF EXISTING WELLSREAD INSTRUCTIONS ON BACK OF THIS FORM BEFORE COMPLETING  
PRINT OR TYPE - FILE IN DUPLICATE

07

REGISTRATION FEE (CHECK ONE)	
EXEMPT WELL (NO CHARGE)	<input type="checkbox"/>
NON-EXEMPT WELL - \$10.00	<input checked="" type="checkbox"/>

ARIZONA  
DEPT. OF

82 MAY 11 A3:22

WATER  
RESOURCES

FOR OFFICE USE ONLY	
REGISTRATION NO. 55-	608431
FILE NO.	A(2-3)25666
FILED	5/11/82
(DATE)	AT 3:22
(TIME)	
INA	
AMA	PHOENIX

## 1. Name of Registrant:

Salt River Project Agricultural Improvement and Power District  
P. O. Box 1980 Phoenix Arizona 85001  
 (Address) (City) (State) (Zip)

## 2. File and/or Control Number under previous groundwater law:

A02003025BBGS1 35- None  
 (File Number) (Control Number)

3. a. The well is located within the NW ¼ NW ¼ NW ¼, Section 25, of Township 2N N/S, Range 3E E/W, G & SRB & M, in the County of Maricopa.

b. If in a subdivision: Name of subdivision \_\_\_\_\_  
 Lot No. \_\_\_\_\_, Address \_\_\_\_\_

4. The principal use(s) of water (Examples: irrigation - stockwater - domestic - municipal - industrial)  
Irrigation and non-irrigation uses by SRP5. If for irrigation use, number of acres irrigated from well SRP member lands6. Owner of land on which well is located. If same as Item 1, check this box ☒

\_\_\_\_\_  
 (Address) (City) (State) (Zip)


## 7. Well data (If data not available, write N/A)

a. Depth of Well 250 feet  
 b. Diameter of casing 18 inches  
 c. Depth of casing 250 feet  
 d. Type of casing 5/16 ga steel pipe with punched slots  
 e. Maximum pump capacity 1232 gallons per minute.  
 f. Depth to water 52 static (Jan. 1982) feet below land surface.  
 g. Date well completed August 20 1964  
 (Month) (Day) (Year)

8. The place(s) of use of water. If same as Item 3, check this box ☐

¼ ¼ ¼, Section \_\_\_\_\_ Township \_\_\_\_\_ Range \_\_\_\_\_  
¼ ¼ ¼, Section \_\_\_\_\_ Township \_\_\_\_\_ Range \_\_\_\_\_  
SRP Member lands through distribution system.

Attach additional sheet if necessary.

9. DATE MAY 11 1982 SIGNATURE OF REGISTRANT

SALT RIVER PROJECT AGRICULTURAL  
IMPROVEMENT AND POWER DISTRICT

## INSTRUCTIONS FOR COMPLETING REGISTRATION FORM

### General Instructions

1. A person who owns an "Existing Well" shall register the well, pursuant to A.R.S. 45-593, by filing this form in duplicate with the Department of Water Resources not later than midnight June 14, 1982. The form must be completed and signed. Failure to do so will constitute a violation of A.R.S. 45-593, and may subject the well owner to injunction and/or civil penalties, pursuant to A.R.S. Title 45, Article 12.
2. An "Existing Well" means, (1) a well which was drilled on or before June 12, 1980 and which is not abandoned or sealed, or (2) a well which was not completed on or before June 12, 1980, but for which a Notice of Intention to Drill was on file with the Arizona Water Commission on or before June 12, 1980.
3. No registration fee is required for Exempt Wells. A \$10.00 registration fee must accompany registration forms for all Non-Exempt Wells.
4. An "Exempt Well" means a well having a pump with a maximum capacity of not more than 35 gallons per minute which is used to withdraw groundwater. An Exempt Well may include the non-commercial irrigation of not more than 1 acre of land.
5. A "Non-Exempt Well" means a well that is not an "Exempt Well".

### INSTRUCTIONS FOR REGISTRATION QUESTIONS

1. The Registrant must be the owner of the well and may be an individual, public or private corporation, company, partnership, firm, association, society, estate, trust, any other private organization or enterprise, the United States, any state, territory or country or a governmental entity, political subdivision or municipal corporation organized under or subject to the constitution and laws of this State.
2. If you own an existing irrigation well drilled at any time, or any other type of well drilled on or after June 20, 1968, you should have an assigned control and/or file number. Write these numbers in item 2. If you do not know the number, please explain the reason on the form or on an attached sheet.
3.
  - a. Fill in the Section, Township and Range in all cases if it is available.
  - b. If the well is in a subdivision and you have this information, give the subdivision name, Lot Number, and Address.
4. Show all purposes for which the water is used.
5. If the well is used for irrigation, give the number of acres irrigated in 1980 from the well.
6. If the owner of the land is an individual, give the last name, first name, middle initial. If the owner of the land is a corporation, partnership, firm, etc., fill in the appropriate title.
7. Complete the section on Well Data with the most accurate information available to you. If the data is not available, write N/A in the blanks.
8. Give the legal description of the place of use of the water. If place of use is in a subdivision and legal description is not available, give the subdivision name, Lot Number and/or address on the blank line.
9. The person in whose name a well is registered shall notify the Department of any change in ownership and shall keep all information on the registration record current and accurate. A form entitled "Change of Well Information/Ownership" is available for this purpose. A blank form will be furnished with the returned duplicate copy of the registration form.

55-608431

LAND DEPARTMENT  
WATER DIVISION  
STATE OF ARIZONA

## REPORT OF WELL DRILLER

IMPORTANT  
PLEASE COMPLETE & RETURN  
✓

This report should be prepared by the driller in all detail and filed with the State Land Commissioner following completion of the well.

1. OWNER SALT RIVER VALLEY WATER USERS' ASSOCIATION  
Name  
P. O. BOX 1980 - PHOENIX, ARIZONA 85001  
Address
2. Lessee or Operator Roscoe Moss Co.  
Name  
5909 E. Lafayette Phoenix Ariz  
Address
3. DRILLER James P. Law  
Name  
154 E. Santa Cruz Tempe Ariz  
Address
4. Location of well: Twp. 2 N. Rge. 3 E. Section 25 N.W. 1/4 NW 1/4 NW 1/4  
16-acre subdivision
5. Intention to Drill File No. \_\_\_\_\_ Permit No. S-759

## DESCRIPTION OF WELL

6. Total depth of hole 250 ft.
7. Type of casing 5/8 plate
8. Diameter and length of casing 18 in. from 0 to 250 in. from \_\_\_\_\_ to \_\_\_\_\_ in. from \_\_\_\_\_ to \_\_\_\_\_
9. Method of sealing at reduction points \_\_\_\_\_
10. Perforated from 150 to 250, from \_\_\_\_\_ to \_\_\_\_\_, from \_\_\_\_\_ to \_\_\_\_\_
11. Size of cuts 1/8" openings 3" Number of cuts per foot \_\_\_\_\_
12. If screen was installed: Length \_\_\_\_\_ ft. Diam \_\_\_\_\_ in. Type \_\_\_\_\_
13. Method of construction Drilled  
drilled, dug, driven, bored, jetted, etc.
14. Date started 7/23/64  
Month Day Year
15. Date completed 8/10/64  
Month Day Year
16. Depth of water 45'  
ft.  
If flowing well, so state.
17. Describe point from which depth measurements were made, and give sea-level elevation if available \_\_\_\_\_
18. If flowing well, state method of flow regulation \_\_\_\_\_

## 19. REMARKS:

DO NOT WRITE IN THIS SPACE

## OFFICE RECORD

Received 8-18-64 by K  
Filed 8-19-64 by K  
File No. A(2-3)25 bbb

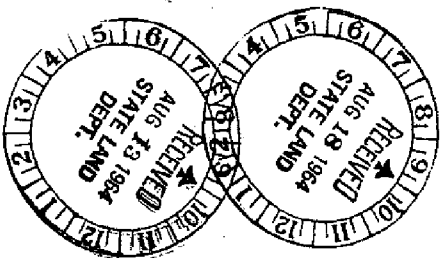
(Well Log to Appear on Reverse Side)

## LOG OF WELL

Indicate depth at which water was first encountered, and the depth and thickness of water bearing beds. If water is artesian, indicate depth at which encountered, and depth to which it rose in well.

[illegible]

I hereby certify that this well was drilled by me (or under my supervision), and that each and all of the statements herein contained are true to the best of my knowledge and belief.

**Driller.**

Driller, James P. Law,  
Name

## Notes

154 E. Santa Cruz, Tempe, Ariz.

**Address**

Date \_\_\_\_\_

8/11/65

1.8.496

5507

X Done

S-776

A(2-3)25 bbb

S-759

Application No. S-776 File No. A(2-3)25 bbb Permit No. S-759  
 Filed 6-24-64 June 24, 1964

(Applicant must not fill in the above blanks)

This application shall be submitted to the State Land Department, Water Division, Phoenix, Arizona, in accordance with the provisions of Article 7, Chapter 1, Title 45, Arizona Revised Statutes, and the rules and regulations of the State Land Department.

Applications must be accompanied by fees made payable to the STATE LAND DEPARTMENT as follows:

Application Fee ----- \$3.00  
 Permit Fee ----- \$5.00

OK 6-24-64  
 JCR

# APPLICATION FOR A PERMIT

- ( ) TO DRILL  
 ( ) TO DEEPEN  
 (X) TO REPLACE

AN IRRIGATION WELL IN A CRITICAL AREA  
 WITHIN THE STATE OF ARIZONA

I (We), SALT RIVER VALLEY WATER USERS' ASSOCIATION  
 (Owners Name)

of P. O. Box 1980, Phoenix, County of Maricopa  
 (Post Office Address)

State of Arizona, do hereby make application for a permit to

( ) Drill new well, ( ) Deepen or (X) Replace the following described well in the  
Salt River Valley Critical Area.

## 1. Location and description of proposed well:

## Location of Proposed Well

Twp. 2N Rge. 3E Sec. 25; NW 1/4 NW 1/4 NW 1/4 A(2-3)25 bbb  
 (10 Ac. Subdiv.)

17.0E-08.0N  
 NORTH

Dept. 300 ft. Type of casing 18" plate pipe

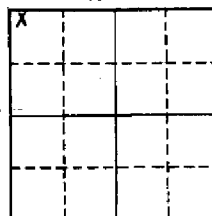
Proposed Withdrawal 1010  
 (Ac. ft. per year)

Name and Address of Driller:

Roscoe Moss Company

Los Angeles, California

WEST EAST



SOUTH

## 2. Location and description of existing well:

(Indicate location of well)

Twp. 2N Rge. 3E Sec. 25; NW 1/4 NW 1/4 NW 1/4  
 (10 Ac. subdiv.)

Dept. 205 ft. Diameter 12 in.

Date drilled November, 1920

Driving Unit Electric H. P.

Rating of Motor 10

Discharge when Drilled 427  
 (g.p.m.)

Present Discharge 337  
 (g.p.m.)

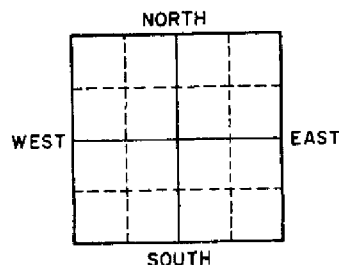
Static Water Level 50.1 ft.  
 (below ground surface)

Depth of Pump Setting 90'

Pumping Lift 65.1 ft.

17.0E-08.0N

Location of Existing Well



SOUTH

3. Reason new well required supplement water supply
4. Land to be irrigated: Land within Association boundaries.  
 Twp. \_\_\_\_\_ Rge. \_\_\_\_\_ Sec. \_\_\_\_\_  
 \_\_\_\_\_  
 (Legal Subdivision Description) (Acres)  
 Twp. \_\_\_\_\_ Rge. \_\_\_\_\_ Sec. \_\_\_\_\_  
 \_\_\_\_\_  
 (Legal Subdivision Description) (Acres)
5. Above described land is now irrigated as follows: Project canals & wells.
6. Record of cultivation and irrigation of land described herein: \_\_\_\_\_  
All lands within Project under cultivation prior to 1948.
7. It is understood that the permit, if granted, will be in accordance with the Groundwater Code of 1948, and the Permittee will be bound by the provisions of such law, and the provisions of the permit issued herefor.

#### CERTIFICATE

8. I (We), SALT RIVER VALLEY WATER USERS' ASSOCIATION  
 the applicant named in the above and foregoing application, do hereby certify under the penalty of perjury, that the information contained and statements therein made are to the best of my knowledge and belief true, correct and complete.


DATED THIS 19th day of June, 19 64.

Salt River Project  
 (Owner or his authorized agent)

P. O. Box 1980, Phoenix, Arizona 85001

(Post Office Address)

BY A. L. Monette  
 A. L. Monette, Secretary



62892

JUL--2-64 132541

e49512 Ck

24.00

**STATE OF ARIZONA**  
**STATE LAND DEPARTMENT**  
 STATE OFFICE BUILDING - PHOENIX, ARIZONA

OFFICE COPY

SECTION	TOWNSHIP	RANGE

RIND ENTRY	LEASE - REFERENCE NO.

ACCOUNT NO.		CARRYING CAPACITY OR STATIC WATER LEVEL	SEE OTHER SIDE FOR CODE DESCRIPTION			BILLING DESCRIPTION	RATE	ACRES	\$	AMOUNT
GRANT	FUND		LAND CODE	CROP CODE	WATER CODE					

CERTIFICATE OF PURCHASE UNPAID BALANCE
\$

BILLING			PERIOD		
NO.	FROM DAY	YR.	NO.	TO DAY	YR.

DATE BILLED		
MO.	DAY	YR.

DATE DUE		
MO.	DAY	YR.

TOTAL ACRES

TOTAL AMOUNT
\$

IF PAYMENT IS MADE ON OR BEFORE THIS DATE



PAY THIS AMOUNT

SEE OTHER SIDE FOR LAW PERTAINING TO PENALTY AND INTEREST - A. R. S. SEC. 37-288.

RENTAL AMOUNT SUBJECT TO PENALTY AND INTEREST IF NOT PAID ON OR BEFORE DATE DUE

PENALTY AND INTEREST		DISTRIBUTION
		\$

5% PENALTY OF RENTAL AMOUNT

TOTAL RENTAL AMOUNT PLUS PENALTY

10% INTEREST PER ANNUM OF RENTAL AMOUNT

AND PENALTY - NUMBER OF DAYS DELINQUENT ( ) \$

TOTAL AMOUNT DUE INCLUDING PENALTY AND INTEREST

CASH RECEIVED

BALANCE DUE OR OVERPAYMENT

TOTAL PENALTY AND INTEREST

\$

\$

\$

\$



IMPORTANT

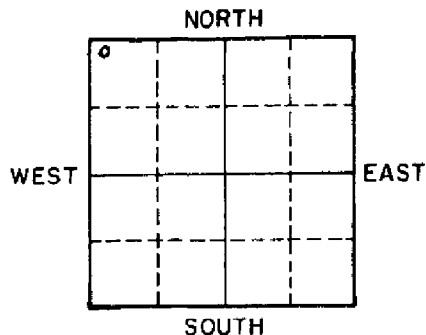
PLEASE COMPLETE & RETURN

STATE LAND DEPARTMENT  
Water Division  
Phoenix 7, Arizona

17E-08,0N

Location of Well

File No. A(2-3)25 bbb



(Indicate Well Location  
by a circle "o" in the  
above Section Plat)

REPORT OF EQUIPMENT INSTALLED

OWNER Salt River Valley Water Users' Association

LOCATION OF WELL:

NW 1/4 NW 1/4 NW 1/4, Sec. 25 Twp. 2N Rge. 3E

Date Well Completed: Sept. 1964 Depth 250'

1. Well Test:

Discharge: 1030 Date Well Tested: 10/30/64  
(Gal. Per Min.)

Method of Discharge Measurement: Pitot  
(weir, orifice, current meter, etc.)

Static Water Level: 51.0 ft. Drawdown 34.6 ft.

Total Pumping Lift 85.6 ft.

2. Equipment Installed:

Kind of Pump: Turbine  
(turbine, centrifugal, etc.)

Kind of Power: 75 Electric H. P. Rating of Motor 75 HP  
(Elec., Nat. Gas, Etc.)

I HEREBY CERTIFY that all the above statements are true to the best of my knowledge and belief.

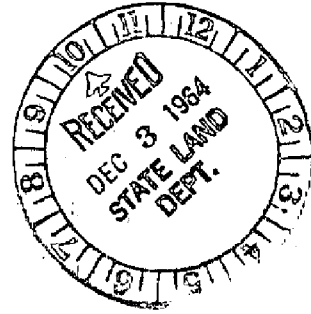
SALT RIVER VALLEY WATER USERS' ASSOCIATION

A. L. Monette  
Signature A. L. Monette, Secretary

Date December 2, 1964, 1964

P. O. Box 1980, Phoenix, Arizona 85001  
Address

10735





# SALT RIVER PROJECT

P. O. BOX 1980  
PHOENIX 1, ARIZONA  
VICTOR I. CORBELL, PRESIDENT  
FLOYD N. SMITH, VICE-PRESIDENT

A. L. MONETTE, SECRETARY  
L. H. DWERLKOTTE, TREASURER

June 23, 1964

NEW CARD  
#36

State Land Department  
Water Division  
Phoenix, Arizona 85007

Attention: Mr. F. C. Ryan

Gentlemen:

Enclosed is our check for \$24.00 for the filing and permit fees to cover applications for three wells, as specified on your Form No. G-303-IM-12-56.

Very truly yours,


SALT RIVER VALLEY  
WATER USERS' ASSOCIATION

H. J. Roth  
Assistant Secretary  
Association

HJR:mb  
Enclosure

*a copy of the*

65828



Application No. S-776 File No. A(2-3)25 bbb Permit No. S-759

## PERMIT

TO DRILL (Replace) AN IRRIGATION WELL IN A CRITICAL AREA  
WITHIN THE STATE OF ARIZONA

SALT RIVER VALLEY WATER USERS' ASSOCIATION - P. O. Box 1980 - Phoenix, Arizona

STATE OF ARIZONA }  
County of MARICOPA } ss.

This is to Certify that I have examined the above numbered application and do hereby approve the same and grant to the applicant a permit to DRILL (Replace) the well described therein, subject to the following limitations and conditions:

1. Water shall be limited to use on lands described as follows:

Legal Subdivision

Acres

ON LANDS WITHIN THE ASSOCIATION'S BOUNDARIES

Total Acres

- ( ) 2. No right is granted by this permit for the irrigation of lands which on September 1, 1951, were not irrigated, or had not been cultivated within five years prior thereto.
- ( x ) 3. The well for which permit is granted hereunder shall be completed and in operation within one year from the date hereof.
- ( ) 4. Other Limitations:

WITNESS my hand and seal of office this 24th day of June, 1964.

SEAL

Expires: 6-24-65

Deputy

STATE LAND COMMISSIONER

OBED M. LASSEN  
STATE LAND COMMISSIONER  
PHONE 271-4621

# STATE LAND DEPARTMENT

STATE OF ARIZONA  
STATE OFFICE BUILDING  
PHOENIX 7, ARIZONA



June 24, 1964

Re: File No. A(2-3)25 bbb  
Application No. S-776  
Permit No. S-759

Salt River Valley Water Users' Association  
H. J. Roth, Assistant Secretary  
P. O. Box 1980  
Phoenix, Arizona 85001

Gentlemen:

Your application for a permit to drill a well in Twp. 2 North , Rge. 3 East ,  
Section 25 , NW 1/4 NW 1/4 NW 1/4 has been approved. Your permit is enclosed.

Also enclosed are a:

WELL DRILLING CARD, which should be in the hands of the driller  
before construction of the well is started;

REPORT OF WELL DRILLER form, which shall be filled in and  
sent to us within thirty days after completion of the well;

REPORT OF EQUIPMENT INSTALLED form, which shall be filled  
in and sent to us within thirty days after the installation of the  
pumping equipment.

In the event it is necessary to change the location of the proposed well you should  
obtain the written permission of the State Land Commissioner before proceeding  
with the drilling.

Very truly yours,

WATER DIVISION

By:  
F. C. Ryan, Supervisor  
kh

Enclosure: G-301  
G-304  
G-306  
cc: USGS, Tucson

## REGISTRATION OF WELL

Registration of well existing as of Oct. 3, 1945 is hereby made and filed with the State Land Commissioner as required by Section 5, Chapter 12, Senate Bill No. 3, Seventeenth Legislature, First Special Session 1945.

1. Owner. SALT RIVER VALLEY WATER USERS' ASSOCIATION  
Name Phoenix, Arizona  
Address \_\_\_\_\_
2. Lessee or Operator \_\_\_\_\_  
Name \_\_\_\_\_  
Address \_\_\_\_\_
3. Driller. E. N. BROWN DRILLING COMPANY  
Name Phoenix, Arizona  
Address \_\_\_\_\_
4. Location of well: Twp. 2N Rge. 3E Section 25 NW 1/4 NW 1/4 NW 1/4  
17E-8N 10-acre subdivision

## DESCRIPTION OF WELL

5. Total depth of hole 205 ft.
6. Type of casing stovepipe
7. Diameter and length of casing 12 in. from \_\_\_\_\_ to \_\_\_\_\_ in. from \_\_\_\_\_ to \_\_\_\_\_ in. from \_\_\_\_\_ to \_\_\_\_\_
8. Method of sealing at reduction points \_\_\_\_\_
9. Perforated from 40 to 150 from \_\_\_\_\_ to \_\_\_\_\_ from \_\_\_\_\_ to \_\_\_\_\_ from \_\_\_\_\_ to \_\_\_\_\_
10. Size of cuts 1/2 x 4" holes Number cuts per foot 8 holes per foot
11. If screen was installed: Length \_\_\_\_\_ ft. Diam. \_\_\_\_\_ in. Type \_\_\_\_\_
12. Method of construction drilled drilled, dug, driven, bored, jetted, etc.
13. Date completed December 10, 1920 Deepened \_\_\_\_\_  
Month \_\_\_\_\_ Year \_\_\_\_\_ Month \_\_\_\_\_ Year \_\_\_\_\_
14. Depth to water when drilled \_\_\_\_\_ ft.  
If flowing well, so state.
15. Present depth to water 21.0 ft. Date of measurement December 20, 1945  
If flowing well, so state.
16. Describe point from which depth measurements were made, and give sea-level elevation if available. pumphouse floor -- 1,186.5'
17. If flowing well, state method of flow regulation \_\_\_\_\_

## DISCHARGE DATA

18. Well discharge 427 g.p.m. gal. per min. or cu. ft. per sec. or miner's inches.
19. Method of discharge measurement weir weir, orifice, current meter, etc.
20. Drawdown 85.88 ft.
21. Annual discharge in acre-feet, or number of hours pumped: 1944 599 a.f. or \_\_\_\_\_ hrs. 1945 623 a.f. or \_\_\_\_\_ hrs.
22. Purpose of use Irrigation
23. Place of use: Twp. \_\_\_\_\_ Rge. \_\_\_\_\_ Section \_\_\_\_\_ Acres \_\_\_\_\_  
(See 24) Legal subdivision \_\_\_\_\_  
Twp. \_\_\_\_\_ Rge. \_\_\_\_\_ Section \_\_\_\_\_ Acres \_\_\_\_\_  
Legal subdivision \_\_\_\_\_
24. If well is part of irrigation system of Irrigation District, Association or Company, omit 23 and give name of project.  
SALT RIVER VALLEY WATER USERS' ASSOCIATION  
Name of Project (A-2-3)25 bbb

## EQUIPMENT DATA

25. Kind of pump turbine  
turbine, centrifugal, etc.
26. Kind of power electric  
electric, natural gas, etc.
27. Horsepower rating of motor 20

DO NOT WRITE IN THIS SPACE  
OFFICE RECORD

Received 2-1-46 by lj  
Filed 2-5-46 by lj  
File No. (A-2-3)25 bbb  
Cross-referenced (Name) \_\_\_\_\_ by \_\_\_\_\_  
Cross-referenced (Basin) \_\_\_\_\_ by \_\_\_\_\_  
Cross-referenced \_\_\_\_\_ by \_\_\_\_\_

# LOG OF WELL

Indicate depth at which water was first encountered, and the depth and thickness of water bearing beds. If water is artesian, indicate depth at which encountered, and depth to which it rose in well.

[illegible]

I hereby certify that I have read the foregoing statements, and that each and all of the items therein contained are true to the best of my knowledge and belief.

SALT RIVER VALLEY WATER USERS' ASSOCIATION

SALT RIVER VALLEY WATER USERS' ASSOCIATION

By H. J. Lawson  
H. J. LAWSON ~~General Superintendent~~  
General Superintendent and Chief Engineer  
Phoenix, Arizona

Address:

Date February 1, 1946



Quad	Town	Range	Sect	Q160	Q40	Q10	Reg No.	Registered Full Name & Address	Well Depth	Case Depth	Case Diameter	Water Level	Pump (GPM)	Most Recent Auth. Issued:		Org. Drill Date	Reg Wtr Use	Wtr- shed	Log	CRT
														Drill Lic No	Issue Date					
A	2.0	3.0	25	B	B	B	55 - 577234	TOSCO MARKETING COMPANY 1500 N PRIEST DRIVE TEMPE, AZ 85281	60	47	2	35	0	78	09/29/1999	11/20/1999	T	07	X	
B/M/P: Well Type: MONITOR																				
A	2.0	3.0	25	B	B	B	55 - 571530	TOSCO MARKETING COMPANY 1500 N PRIEST DRIVE TEMPE, AZ 85281	60	60	4	37	0	78	10/15/1999	12/09/1998	N	07	X	A
Cancelled: Y B/M/P: 127-34-134B Well Type: MONITOR																				
A	2.0	3.0	25	B	B	B	55 - 571529	TOSCO MARKETING COMPANY 1500 N PRIEST DRIVE TEMPE, AZ 85281	60	60	4	37	0	269	12/28/1998	12/09/1998	T	07	X	
B/M/P: Well Type: MONITOR																				
A	2.0	3.0	25	B	B	B	55 - 560317	CONOCO PHILLIPS COMPANY 1230 W WASHINGTON ST STE 2 TEMPE, AZ 85281	0	0	0	0	0	269			M	07		N
B/M/P: Well Type: MONITOR OR PIEZOMETER																				
A	2.0	3.0	25	B	B	B	55 - 560316	CONOCO PHILLIPS COMPANY 1230 W WASHINGTON ST STE 2 TEMPE, AZ 85281	55	55	2	37	0	269		12/18/1996	M	07	X	N
B/M/P: Well Type: MONITOR OR PIEZOMETER																				
A	2.0	3.0	25	B	B	B	55 - 560314	CONOCO PHILLIPS COMPANY 1230 W WASHINGTON ST STE 2 TEMPE, AZ 85281	55	55	2	37	0	269		12/18/1996	M	07	X	N
B/M/P: Well Type: MONITOR OR PIEZOMETER																				
A	2.0	3.0	25	B	B	B	55 - 566223	CONOCO PHILLIPS COMPANY 1230 W WASHINGTON STE 212 TEMPE, AZ 85281	0	0	0	0	0	269	01/08/1998		M	07		
Cancelled: Y B/M/P: Well Type: MONITOR																				
A	2.0	3.0	25	B	B	B	55 - 566222	CONOCO PHILLIPS COMPANY 1230 W WASHINGTON STE 212 TEMPE, AZ 85281	0	0	0	0	0	269	01/08/1998		M	07		
Cancelled: Y B/M/P: Well Type: MONITOR																				
A	2.0	3.0	25	B	B	B	55 - 608431	SALT RIVER PROJECT, PO BOX 1980 PHOENIX, AZ 85001	250	250	18	52	1,232	0		08/20/1964	AB	07		
B/M/P: Well Type: NON-EXEMPT																				
A	2.0	3.0	25	B	B	B	55 - 560320	TOSCO CORPORATION PO BOX 52085 PHOENIX, AZ 85072	0	0	0	0	0	269			M	07		N
B/M/P: Well Type: MONITOR OR PIEZOMETER																				
A	2.0	3.0	25	B	B	B	55 - 560313	TOSCO CORPORATION PO BOX 52085 PHOENIX, AZ 85072	55	55	2	37	0	269		12/18/1996	M	07	X	N
B/M/P: Well Type: MONITOR OR PIEZOMETER																				
A	2.0	3.0	25	B	B	B	55 - 548570	TOSCO CORPORATION PO BOX 52085 PHOENIX, AZ 85072	45	0	0	43	0	498		03/23/1995	N	07	X	N
B/M/P: Well Type: EXPLORATION																				

Salt River Project Agricultural  
Improvement & Power District  
P O Box 1980  
Phoenix, Arizona 85001

STATE OF ARIZONA  
DEPARTMENT OF WATER RESOURCES  
WATER RIGHTS ADMINISTRATION  
99 EAST VIRGINIA  
PHOENIX, ARIZONA 85004

RECEIPT

KIND ENTRY	FILE REFERENCE NO.
55	608398
	THRU
55	608437

ACCOUNT NO.				INT.	ITEM DESCRIPTION	RATE	\$ AMOUNT
FUND SOURCE	AGENCY	CHAPTER	DIV.	ACCT.			
					Filing Fee for Registration of	10.00	400.00
					Existing Wells		
						WAITER PAYMENT	
						GUESTS 40	
						CHK NO 59924	
					File No.:A(3-1)14 ddd	55-I 400.00	
					A(3-2)30 dad	TAX 0.00	
					A(3-2)30 ccc	TOTL 400.00	
					A(3-2)30 baa	GEN.CHEK 400.00	
					A(3-2)29 dda		
					Various		
					Check #059924	# 9494 A 12:52	

May 26, 1982  
sg

TOTAL

\$

400.00

DEPARTMENT OF WATER RESOURCES  
99 EAST VIRGINIA AVENUE  
PHOENIX, ARIZONA 85004



**REGISTRATION OF EXISTING WELLS**

READ INSTRUCTIONS ON BACK OF THIS FORM BEFORE COMPLETING  
PRINT OR TYPE - FILE IN DUPLICATE

REGISTRATION FEE (CHECK ONE)	
EXEMPT WELL (NO CHARGE)	<input checked="" type="checkbox"/>
NON-EXEMPT WELL - \$10.00	<input type="checkbox"/>

07

FOR OFFICE USE ONLY	
REGISTRATION NO. 55-	608461
FILE NO.	A(1-3)8 h-a-a
FILED	5-21-82
(DATE)	AT 8am
(TIME)	
INA	
AMA	Phoenix

1. Name of Registrant:

Goodrich Properties, a partnership C/O Hamilton E. McRae III  
111 West Monroe No. 1600 Phoenix Arizona 85003  
(Address) (City) (State) (Zip)

2. File and/or Control Number under previous groundwater law:

n/a 35- n/a  
(File Number) (Control Number)

3. a. The well is located within the NE  $\frac{1}{4}$  NE  $\frac{1}{4}$  NW  $\frac{1}{4}$ , Section 8,  
of Township 1 North N/S, Range 3 East E/W, G & S RB & M, in the  
County of Maricopa.

b. If in a subdivision: Name of subdivision n/a,  
Lot No. \_\_\_\_\_, Address \_\_\_\_\_.

4. The principal use(s) of water (Examples: irrigation - stockwater - domestic - municipal - industrial)  
sealed and capped for future use

5. If for irrigation use, number of acres irrigated from well n/a.

6. Owner of land on which well is located. If same as Item 1, check this box ☒

\_\_\_\_\_  
(Address) (City) (State) (Zip)

7. Well data (If data not available, write N/A)

- a. Depth of Well \_\_\_\_\_ feet  
b. Diameter of casing \_\_\_\_\_ inches  
c. Depth of casing \_\_\_\_\_ feet  
d. Type of casing \_\_\_\_\_  
e. Maximum pump capacity n/a gallons per minute.  
f. Depth to water \_\_\_\_\_ feet below land surface.  
g. Date well completed \_\_\_\_\_  
(Month) (Day) (Year)

8. The place(s) of use of water. If same as Item 3, check this box ☒

$\frac{1}{4}$   $\frac{1}{4}$   $\frac{1}{4}$ , Section \_\_\_\_\_ Township \_\_\_\_\_ Range \_\_\_\_\_  
 $\frac{1}{4}$   $\frac{1}{4}$   $\frac{1}{4}$ , Section \_\_\_\_\_ Township \_\_\_\_\_ Range \_\_\_\_\_

Attach additional sheet if necessary.

9. DATE 5-20-82 SIGNATURE OF REGISTRANT

Hamilton E. McRae III

## INSTRUCTIONS FOR COMPLETING REGISTRATION FORM

### General Instructions

1. A person who owns an "Existing Well" shall register the well, pursuant to A.R.S. 45-593, by filing this form in duplicate with the Department of Water Resources not later than midnight June 14, 1982. The form must be completed and signed. Failure to do so will constitute a violation of A.R.S. 45-593, and may subject the well owner to injunction and/or civil penalties, pursuant to A.R.S. Title 45, Article 12.
2. An "Existing Well" means, (1) a well which was drilled on or before June 12, 1980 and which is not abandoned or sealed, or (2) a well which was not completed on or before June 12, 1980, but for which a Notice of Intention to Drill was on file with the Arizona Water Commission on or before June 12, 1980.
3. No registration fee is required for Exempt Wells. A \$10.00 registration fee must accompany registration forms for all Non-Exempt Wells.
4. An "Exempt Well" means a well having a pump with a maximum capacity of not more than 35 gallons per minute which is used to withdraw groundwater. An Exempt Well may include the non-commercial irrigation of not more than 1 acre of land.
5. A "Non-Exempt Well" means a well that is not an "Exempt Well".

### INSTRUCTIONS FOR REGISTRATION QUESTIONS

1. The Registrant must be the owner of the well and may be an individual, public or private corporation, company, partnership, firm, association, society, estate, trust, any other private organization or enterprise, the United States, any state, territory or country or a governmental entity, political subdivision or municipal corporation organized under or subject to the constitution and laws of this State.
2. If you own an existing irrigation well drilled at any time, or any other type of well drilled on or after June 20, 1968, you should have an assigned control and/or file number. Write these numbers in item 2. If you do not know the number, please explain the reason on the form or on an attached sheet.
3.
  - a. Fill in the Section, Township and Range in all cases if it is available.
  - b. If the well is in a subdivision and you have this information, give the subdivision name, Lot Number, and Address.
4. Show all purposes for which the water is used.
5. If the well is used for irrigation, give the number of acres irrigated in 1980 from the well.
6. If the owner of the land is an individual, give the last name, first name, middle initial. If the owner of the land is a corporation, partnership, firm, etc., fill in the appropriate title.
7. Complete the section on Well Data with the most accurate information available to you. If the data is not available, write N/A in the blanks.
8. Give the legal description of the place of use of the water. If place of use is in a subdivision and legal description is not available, give the subdivision name, Lot Number and/or address on the blank line.
9. The person in whose name a well is registered shall notify the Department of any change in ownership and shall keep all information on the registration record current and accurate. A form entitled "Change of Well Information/Ownership" is available for this purpose. A blank form will be furnished with the returned duplicate copy of the registration form.

DEPARTMENT OF WATER RESOURCES  
99 EAST VIRGINIA AVENUE  
PHOENIX, ARIZONA 85004



**REGISTRATION OF EXISTING WELLS**

READ INSTRUCTIONS ON BACK OF THIS FORM BEFORE COMPLETING  
PRINT OR TYPE - FILE IN DUPLICATE

REGISTRATION FEE (CHECK ONE)

EXEMPT WELL (NO CHARGE) ☐

NON-EXEMPT WELL - \$10.00 ☒

07  
FOR OFFICE USE ONLY

REGISTRATION NO. 55- 610822

FILE NO. A(2-3)28dbd

FILED 6-1-82 AT 9-  
(DATE) (TIME)

INA

AMA PHOENIX

1. Name of Registrant:

Gordon R. Chambers

3211 E. Manor Drive Phoenix, Arizona 85014

(Address) (City) (State) (Zip)

2. File and/or Control Number under previous groundwater law:

Not Available

35-

(File Number) (Control Number)

3. a. The well is located within the SE ¼ NW ¼ SE ¼, Section 28,  
of Township 2N N/S, Range 3E E/W, G & SRB & M, in the  
County of Maricopa. (Maricopa County Maps)

- b. If in a subdivision: Name of subdivision Country Club Manor, Book 24, Page 16  
Lot No. 17, Address 3211 E. Manor Drive, Phoenix, Arizona 85014

4. The principal use(s) of water (Examples: irrigation - stockwater - domestic - municipal - industrial)  
Maintenance of swimming pool and watering of lawn.

5. If for irrigation use, number of acres irrigated from well \_\_\_\_\_.

6. Owner of land on which well is located. If same as Item 1, check this box ☒

(Address) (City) (State) (Zip)

7. Well data (If data not available, write N/A)

- a. Depth of Well Not Available feet  
b. Diameter of casing Not Available inches  
c. Depth of casing Not Available feet  
d. Type of casing Not Available  
e. Maximum pump capacity 50 ESTIMATED gallons per minute.  
f. Depth to water Not Available feet below land surface.  
g. Date well completed 1940  
(Month) (Day) (Year)

8. The place(s) of use of water. If same as Item 3, check this box ☒.

¼ ¼ ¼, Section \_\_\_\_\_ Township \_\_\_\_\_ Range \_\_\_\_\_  
¼ ¼ ¼, Section \_\_\_\_\_ Township \_\_\_\_\_ Range \_\_\_\_\_

Attach additional sheet if necessary.

9. DATE 5/30/82 SIGNATURE OF REGISTRANT Gordon R. Chambers

MICROFILMED

# INSTRUCTIONS FOR COMPLETING REGISTRATION FORM

## General Instructions

1. A person who owns an "Existing Well" shall register the well, pursuant to A.R.S. 45-593, by filing this form in duplicate with the Department of Water Resources not later than midnight June 14, 1982. The form must be completed and signed. Failure to do so will constitute a violation of A.R.S. 45-593, and may subject the well owner to injunction and/or civil penalties, pursuant to A.R.S. Title 45, Article 12.
2. An "Existing Well" means, (1) a well which was drilled on or before June 12, 1980 and which is not abandoned or sealed, or (2) a well which was not completed on or before June 12, 1980, but for which a Notice of Intention to Drill was on file with the Arizona Water Commission on or before June 12, 1980.
3. No registration fee is required for Exempt Wells. A \$10.00 registration fee must accompany registration forms for all Non-Exempt Wells.
4. An "Exempt Well" means a well having a pump with a maximum capacity of not more than 35 gallons per minute which is used to withdraw groundwater. An Exempt Well may include the non-commercial irrigation of not more than 1 acre of land.
5. A "Non-Exempt Well" means a well that is not an "Exempt Well".

## INSTRUCTIONS FOR REGISTRATION QUESTIONS

1. The Registrant must be the owner of the well and may be an individual, public or private corporation, company, partnership, firm, association, society, estate, trust, any other private organization or enterprise, the United States, any state, territory or country or a governmental entity, political subdivision or municipal corporation organized under or subject to the constitution and laws of this State.
2. If you own an existing irrigation well drilled at any time, or any other type of well drilled on or after June 20, 1968, you should have an assigned control and/or file number. Write these numbers in item 2. If you do not know the number, please explain the reason on the form or on an attached sheet.
3.
  - a. Fill in the Section, Township and Range in all cases if it is available.
  - b. If the well is in a subdivision and you have this information, give the subdivision name, Lot Number, and Address.
4. Show all purposes for which the water is used.
5. If the well is used for irrigation, give the number of acres irrigated in 1980 from the well.
6. If the owner of the land is an individual, give the last name, first name, middle initial. If the owner of the land is a corporation, partnership, firm, etc., fill in the appropriate title.
7. Complete the section on Well Data with the most accurate information available to you. If the data is not available, write N/A in the blanks.
8. Give the legal description of the place of use of the water. If place of use is in a subdivision and legal description is not available, give the subdivision name, Lot Number and/or address on the blank line.
9. The person in whose name a well is registered shall notify the Department of any change in ownership and shall keep all information on the registration record current and accurate. A form entitled "Change of Well Information/Ownership" is available for this purpose. A blank form will be furnished with the returned duplicate copy of the registration form.

CORDON R. CHAMBERS  
3211 North Manor Drive  
Phoenix, AZ 85014

STATE OF ARIZONA  
DEPARTMENT OF WATER RESOURCES  
WATER RIGHTS ADMINISTRATION  
99 EAST VIRGINIA  
PHOENIX, ARIZONA 85004

MICROFILMED

RECEIPT

KIND ENTRY	FILE REFERENCE NO.
55	610822
	THRU
55	

ACCOUNT NO.				INT. ACCT.	ITEM DESCRIPTION	RATE	\$ AMOUNT
FUND SOURCE	AGENCY	CHAPTER	DIV.				
					Filing Fee for Registration of	10.00	10.00
					Existing Wells	WRITEP	PAYMENT
						QUESTS	1
						CHK NO	2088
						55-1	10.00
					File No. A (2-3) 28 dbd	TAX	0.00
						TOTL	10.00
						GEN.CHEK	10.00
						# 9620 A	10:12

Check # 2088  
6/23/82  
Ms

TOTAL \$ 10.00


## DEPARTMENT OF WATER RESOURCES

99 EAST VIRGINIA AVENUE  
PHOENIX, ARIZONA 85004

## REGISTRATION OF EXISTING WELLS

READ INSTRUCTIONS ON BACK OF THIS FORM BEFORE COMPLETING  
PRINT OR TYPE FILE IN DUPLICATE

REGISTRATION FEE (CHECK ONE)	
EXEMPT WELL (NO CHARGE)	<input type="checkbox"/>
NON-EXEMPT WELL - \$10.00	<input checked="" type="checkbox"/>



FOR OFFICE USE ONLY	
REGISTRATION NO. 55-	617715
FILE NO.	A(2-3)26 cbb
FILED	6-8-82 AT 11am
(DATE)	(TIME)
INA	
AMA	Phoenix

- Name of Registrant:  
Salt River Project Agricultural Improvement and Power District  
P. O. Box 1980 Phoenix Arizona 85001  
(Address) (City) (State) (Zip)
- File and/or Control Number under previous groundwater law:  
35-  
(File Number) (Control Number)
- The well is located within the NW  $\frac{1}{4}$  NW  $\frac{1}{4}$  SW  $\frac{1}{4}$ , Section 26, of Township 2N N/S, Range 3E E/W, G & SRB & M, in the County of Maricopa.
  - If in a subdivision: Name of subdivision \_\_\_\_\_, Lot No. \_\_\_\_\_, Address \_\_\_\_\_.
- The principal use(s) of water (Examples: irrigation - stockwater - domestic - municipal - industrial)  
Irrigation and non-irrigation uses by SRP
- If for irrigation use, number of acres irrigated from well SRP member lands
- Owner of land on which well is located. If same as Item 1, check this box ☐  
Salt River Valley Water Users' Association  
P. O. Box 1980 Phoenix Arizona 85001  
(Address) (City) (State) (Zip)
- Well data (If data not available, write N/A)
  - Depth of Well 290 feet
  - Diameter of casing 12 inches
  - Depth of casing 290 feet
  - Type of casing steel pipe
  - Maximum pump capacity 437 gallons per minute.
  - Depth to water N/A feet below land surface.
  - Date well completed January 6 1921  
(Month) (Day) (Year)
- The place(s) of use of water. If same as Item 3, check this box ☐  
\_\_\_\_\_ $\frac{1}{4}$  \_\_\_\_\_ $\frac{1}{4}$  \_\_\_\_\_ $\frac{1}{4}$ , Section \_\_\_\_\_ Township \_\_\_\_\_ Range \_\_\_\_\_  
\_\_\_\_\_ $\frac{1}{4}$  \_\_\_\_\_ $\frac{1}{4}$  \_\_\_\_\_ $\frac{1}{4}$ , Section \_\_\_\_\_ Township \_\_\_\_\_ Range \_\_\_\_\_  
SRP member lands through distribution system  
Attach additional sheet if necessary.
- DATE 7 JUN 1982 SIGNATURE OF REGISTRANT *Carl S. Gable*

SALT RIVER PROJECT AGRICULTURAL  
IMPROVEMENT AND POWER DISTRICT



## INSTRUCTIONS FOR COMPLETING REGISTRATION FORM

### General Instructions

1. A person who owns an "Existing Well" shall register the well, pursuant to A.R.S. 45-593, by filing this form in duplicate with the Department of Water Resources not later than midnight June 14, 1982. The form must be completed and signed. Failure to do so will constitute a violation of A.R.S. 45-593, and may subject the well owner to injunction and/or civil penalties, pursuant to A.R.S. Title 45, Article 12.
2. An "Existing Well" means, (1) a well which was drilled on or before June 12, 1980 and which is not abandoned or sealed, or (2) a well which was not completed on or before June 12, 1980, but for which a Notice of Intention to Drill was on file with the Arizona Water Commission on or before June 12, 1980.
3. No registration fee is required for Exempt Wells. A \$10.00 registration fee must accompany registration forms for all Non-Exempt Wells.
4. An "Exempt Well" means a well having a pump with a maximum capacity of not more than 35 gallons per minute which is used to withdraw groundwater. An Exempt Well may include the non-commercial irrigation of not more than 1 acre of land.
5. A "Non-Exempt Well" means a well that is not an "Exempt Well".

### INSTRUCTIONS FOR REGISTRATION QUESTIONS

1. The Registrant must be the owner of the well and may be an individual, public or private corporation, company, partnership, firm, association, society, estate, trust, any other private organization or enterprise, the United States, any state, territory or country or a governmental entity, political subdivision or municipal corporation organized under or subject to the constitution and laws of this State.
2. If you own an existing irrigation well drilled at any time, or any other type of well drilled on or after June 20, 1968, you should have an assigned control and/or file number. Write these numbers in item 2. If you do not know the number, please explain the reason on the form or on an attached sheet.
3.
  - a. Fill in the Section, Township and Range in all cases if it is available.
  - b. If the well is in a subdivision and you have this information, give the subdivision name, Lot Number, and Address.
4. Show all purposes for which the water is used.
5. If the well is used for irrigation, give the number of acres irrigated in 1980 from the well.
6. If the owner of the land is an individual, give the last name, first name, middle initial. If the owner of the land is a corporation, partnership, firm, etc., fill in the appropriate title.
7. Complete the section on Well Data with the most accurate information available to you. If the data is not available, write N/A in the blanks.
8. Give the legal description of the place of use of the water. If place of use is in a subdivision and legal description is not available, give the subdivision name, Lot Number and/or address on the blank line.
9. The person in whose name a well is registered shall notify the Department of any change in ownership and shall keep all information on the registration record current and accurate. A form entitled "Change of Well Information/Ownership" is available for this purpose. A blank form will be furnished with the returned duplicate copy of the registration form.

SALT RIVER PROJECT AGRICULTURAL  
IMPROVEMENT AND POWER DISTRICT  
PO BOX 1980  
PHOENIX AZ 85001

STATE OF ARIZONA  
DEPARTMENT OF WATER RESOURCES  
WATER RIGHTS ADMINISTRATION  
99 EAST VIRGINIA  
PHOENIX, ARIZONA 85004

RECEIPT

KIND ENTRY	FILE REFERENCE NO.
55	617681
	THRU
55	617723

ACCOUNT NO.				INT.	ITEM DESCRIPTION	RATE	\$ AMOUNT
FUND SOURCE	AGENCY	CHAPTER	DIV.	ACCT.			
FILE NUMBERS:					Filing Fee for Registration of Existing Wells	10.00	430.00
A(2-1)12aaa				A(3-1)1cdc	43 non-exempt wells, file numbers as follows:		
A(3-1)12bdd				A(2-2)12ddd			
A(2-3)26cbb				A(2-3)36aaa	A(3-8)33dbb A(7-6)2cbb A(1-4)9c	WAITER PAYMENT QUESTS 43 CHK NO 61655 432 10.00 55-I 430.00 TAX 0.00 <b>TOTL</b> 430.00 GEN.CHEK 430.00	
A(1-4)30ddd				D(1-5)8add			
D(1-5)34add				A(2-5)23dbb	A(8-6)2cbc A(6-7)34dbc A(6-7)34dbc		
D(1-5)12bbb				D(1-6)21ccc	A(5-6)5ada A(1-1)26ccb A(2-6)27aca		
A(2-5)13dbd					A(1-6)17ddc A(1-5)33ccc A(1-5)31ccc		
					A(1-4)26daa D(1-4)24cbb A(1-3)22ccb		
					A(2-3)17bbb A(2-3)19cad D(1-2)12abb		
					A(1-1)19bcb A(1-1)10ddd A(2-1)33ccc		
					A(2-2)13dcc A(1-1)29aad A(2-3)13ddb		
					A(2-4)11acc A(3-2)27bbb D(1-4)10cdc		
					A(1-4)27ccc D(1-4)4bcb A(2-4)29ccb		


Check No. 061655  
8-17-82 im

TOTAL

\$ # 1315 A 16:02  
430.00

18E-8.8N

DEPARTMENT OF WATER RESOURCES  
99 EAST VIRGINIA AVENUE  
PHOENIX, ARIZONA 85004



REGISTRATION OF EXISTING WELLS

READ INSTRUCTIONS ON BACK OF THIS FORM BEFORE COMPLETING  
PRINT OR TYPE - FILE IN DUPLICATE

07

REGISTRATION FEE (CHECK ONE)	
EXEMPT WELL (NO CHARGE)	<input type="checkbox"/>
NON-EXEMPT WELL - \$10.00	<input checked="" type="checkbox"/>

FOR OFFICE USE ONLY	
REGISTRATION NO. 55-	617825
FILE NO.	A(2-3)24ada
FILED	5-26-82 AT 10-
	(DATE) (TIME)
INA	PHX
AMA	

- Name of Registrant:  
Salt River Project Agricultural Improvement and Power District  
P. O. Box 1980 Phoenix Arizona 85001  
(Address) (City) (State) (Zip)
- File and/or Control Number under previous groundwater law:  
35-  
(File Number) (Control Number)
- a. The well is located within the NE  $\frac{1}{4}$  SE  $\frac{1}{4}$  NE  $\frac{1}{4}$ , Section 24,  
of Township 2N N/S, Range 3E E/W, G & SRB & M, in the  
County of Maricopa.  
b. If in a subdivision: Name of subdivision \_\_\_\_\_  
Lot No. \_\_\_\_\_, Address \_\_\_\_\_
- The principal use(s) of water (Examples: irrigation - stockwater - domestic - municipal - industrial)  
Irrigation and non-irrigation uses by SRP
- If for irrigation use, number of acres irrigated from well SRP member lands
- Owner of land on which well is located. If same as Item 1, check this box ☒  
\_\_\_\_\_  
(Address) (City) (State) (Zip)
- Well data (If data not available, write N/A)  
a. Depth of Well 417 feet  
b. Diameter of casing 20" to 362', 16" to 417' inches  
c. Depth of casing 417 feet  
d. Type of casing steel pipe with mills knife perforations  
e. Maximum pump capacity 1457 gallons per minute.  
f. Depth to water 37 static (Jan. 1982) feet below land surface.  
g. Date well completed 1945  
(Month) (Day) (Year)
- The place(s) of use of water. If same as Item 3, check this box ☐  
 $\frac{1}{4}$   $\frac{1}{4}$   $\frac{1}{4}$ , Section \_\_\_\_\_ Township \_\_\_\_\_ Range \_\_\_\_\_  
 $\frac{1}{4}$   $\frac{1}{4}$   $\frac{1}{4}$ , Section \_\_\_\_\_ Township \_\_\_\_\_ Range \_\_\_\_\_  
SRP member lands through distribution system  
Attach additional sheet if necessary.
- DATE MAY 25 1982 SIGNATURE OF REGISTRANT Carl E. Spahn

SALT RIVER PROJECT AGRICULTURAL  
IMPROVEMENT AND POWER DISTRICT

## INSTRUCTIONS FOR COMPLETING REGISTRATION FORM

### General Instructions

1. A person who owns an "Existing Well" shall register the well, pursuant to A.R.S. 45-593, by filing this form in duplicate with the Department of Water Resources not later than midnight June 14, 1982. The form must be completed and signed. Failure to do so will constitute a violation of A.R.S. 45-593, and may subject the well owner to injunction and/or civil penalties, pursuant to A.R.S. Title 45, Article 12.
2. An "Existing Well" means, (1) a well which was drilled on or before June 12, 1980 and which is not abandoned or sealed, or (2) a well which was not completed on or before June 12, 1980, but for which a Notice of Intention to Drill was on file with the Arizona Water Commission on or before June 12, 1980.
3. No registration fee is required for Exempt Wells. A \$10.00 registration fee must accompany registration forms for all Non-Exempt Wells.
4. An "Exempt Well" means a well having a pump with a maximum capacity of not more than 35 gallons per minute which is used to withdraw groundwater. An Exempt Well may include the non-commercial irrigation of not more than 1 acre of land.
5. A "Non-Exempt Well" means a well that is not an "Exempt Well".

### INSTRUCTIONS FOR REGISTRATION QUESTIONS

1. The Registrant must be the owner of the well and may be an individual, public or private corporation, company, partnership, firm, association, society, estate, trust, any other private organization or enterprise, the United States, any state, territory or country or a governmental entity, political subdivision or municipal corporation organized under or subject to the constitution and laws of this State.
2. If you own an existing irrigation well drilled at any time, or any other type of well drilled on or after June 20, 1968, you should have an assigned control and/or file number. Write these numbers in item 2. If you do not know the number, please explain the reason on the form or on an attached sheet.
3.
  - a. Fill in the Section, Township and Range in all cases if it is available.
  - b. If the well is in a subdivision and you have this information, give the subdivision name, Lot Number, and Address.
4. Show all purposes for which the water is used.
5. If the well is used for irrigation, give the number of acres irrigated in 1980 from the well.
6. If the owner of the land is an individual, give the last name, first name, middle initial. If the owner of the land is a corporation, partnership, firm, etc., fill in the appropriate title.
7. Complete the section on Well Data with the most accurate information available to you. If the data is not available, write N/A in the blanks.
8. Give the legal description of the place of use of the water. If place of use is in a subdivision and legal description is not available, give the subdivision name, Lot Number and/or address on the blank line.
9. The person in whose name a well is registered shall notify the Department of any change in ownership and shall keep all information on the registration record current and accurate. A form entitled "Change of Well Information/Ownership" is available for this purpose. A blank form will be furnished with the returned duplicate copy of the registration form.

Salt River Project  
P. O. Box 1980  
Phoenix, AZ 85001

STATE OF ARIZONA  
DEPARTMENT OF WATER RESOURCES  
WATER RIGHTS ADMINISTRATION  
99 EAST VIRGINIA  
PHOENIX, ARIZONA 85004

RECEIPT

KIND ENTRY	FILE REFERENCE NO.
55	617781
	THRU
55	617830

ACCOUNT NO.				INT.	ITEM DESCRIPTION	RATE	\$ AMOUNT
FUND SOURCE	AGENCY	CHAPTER	DIV.	ACCT.			
					Filing fees for fifty (50) registration of existing wells	10.00	500.00
File No.				File No.	File No.		
A(13-25) 24 dbb				A(13-26) 7 dbd	A(13-27) 21 acc		
A(13-27) 21 dbb				A(13-26) 18 cbb	A(13-27) 22 dbb		
A(13-27) 17 cac				A(13-29) 5baa	A(1-1) 36aad		
A(13-27) 9 bca				A(13-28) 3 ddb	A(2-1) 1dda		
A(13-278) 17 dbb				A(13-26) 7ac	A(3-1) 36ddd		
A(13-27) 15 bdc				A(13-26) 8 bcc	A(3-2) 18aac		
A(13-29) 9 bdd				A(13-26) 18cad	A(3-2) 18aad		
A(14-29) 38 bbb				A(13-26) 18aaa	D(1-6) 17 dcc		
A(13-20) 3acc				A(13-26) 24 cad	A(3-2) 26dcb		
A(13-29) 6pad				A(14-29) 33 bbb	A(2-3) 17bbb		
A(13-29) 10 bdd				A(13-28) 12 bdc	A(2-3) 24ada		
A(13-27) 9cca				A(13-28) 11bdc	D(1-4) 9bdc		
A(13-27) 22 dbb				A(13-29) 6aac	D(1-4) 10cad		
A(13-26) 17 bdd				A(13-29) 5bba	D(1-4) 36bb		
A(13-26) 8cbb				A(13-29) 3aba	A(2-4) 12bdd		
A(13-29) 1cc6				A(13-27) 15bdd	A(1-4) 1aba		
						TOTAL	\$ 500.00


WRITER PAYMENT  
QUESTS 50  
CHK NO 60942  
500 10.00  
55-1 500.00  
TAX 0.00  
TOTL 500.00  
GEN.CHEK 500.00

\$ # 1340 A 13:24-  
500.00

CHECK NO. 060942

8-18-82 vf

DEPARTMENT OF WATER RESOURCES  
99 EAST VIRGINIA AVENUE  
PHOENIX, ARIZONA 85004



REGISTRATION OF EXISTING WELLS

READ INSTRUCTIONS ON BACK OF THIS FORM BEFORE COMPLETING  
PRINT OR TYPE - FILE IN DUPLICATE

07

REGISTRATION FEE (CHECK ONE)	
EXEMPT WELL (NO CHARGE)	<input type="checkbox"/>
NON-EXEMPT WELL - \$10.00	<input checked="" type="checkbox"/>

FOR OFFICE USE ONLY	
REGISTRATION NO. 55-	617849
FILE NO.	A(2-3)36aaa
FILED 5-26-82	AT 10-
(DATE)	(TIME)
INA	phx
AMA	

- Name of Registrant:  
Salt River Project Agricultural Improvement and Power District  
P. O. Box 1980 Phoenix Arizona 85001  
(Address) (City) (State) (Zip)
- File and/or Control Number under previous groundwater law:  
A02003036AAAGS1 35- None  
(File Number) (Control Number)
- a. The well is located within the NE  $\frac{1}{4}$  NE  $\frac{1}{4}$  NE  $\frac{1}{4}$ , Section 36,  
of Township 2N N/S, Range 3E E/W, G & SRB & M, in the  
County of Maricopa.  
b. If in a subdivision: Name of subdivision \_\_\_\_\_  
Lot No. \_\_\_\_\_, Address \_\_\_\_\_
- The principal use(s) of water (Examples: irrigation - stockwater - domestic - municipal - industrial)  
Irrigation and non-irrigation uses by SRP
- If for irrigation use, number of acres irrigated from well SRP member lands
- Owner of land on which well is located. If same as Item 1, check this box ☐  
Salt River Valley Water Users' Association  
P. O. Box 1980 Phoenix Arizona 85001  
(Address) (City) (State) (Zip)
- Well data (If data not available, write N/A)
  - Depth of Well 305 feet
  - Diameter of casing 18 inches
  - Depth of casing 305 feet
  - Type of casing 3/8 wall steel pipe with louvered perforations
  - Maximum pump capacity 954 gallons per minute.
  - Depth to water 22 static (Jan. 1982) feet below land surface.
  - Date well completed July 16 1971  
(Month) (Day) (Year)
- The place(s) of use of water. If same as Item 3, check this box ☐  
 $\frac{1}{4}$   $\frac{1}{4}$   $\frac{1}{4}$ , Section \_\_\_\_\_ Township \_\_\_\_\_ Range \_\_\_\_\_  
 $\frac{1}{4}$   $\frac{1}{4}$   $\frac{1}{4}$ , Section \_\_\_\_\_ Township \_\_\_\_\_ Range \_\_\_\_\_  
SRP member lands through distribution system  
Attach additional sheet if necessary.
- DATE MAY 25 1982 SIGNATURE OF REGISTRANT Carl Park

SALT RIVER PROJECT AGRICULTURAL  
IMPROVEMENT AND POWER DISTRICT

## INSTRUCTIONS FOR COMPLETING REGISTRATION FORM

### General Instructions

1. A person who owns an "Existing Well" shall register the well, pursuant to A.R.S. 45-593, by filing this form **in duplicate** with the Department of Water Resources not later than midnight June 14, 1982. The form must be completed and signed. Failure to do so will constitute a violation of A.R.S. 45-593, and may subject the well owner to injunction and/or civil penalties, pursuant to A.R.S. Title 45, Article 12.
2. An "Existing Well" means, (1) a well which was drilled on or before June 12, 1980 and which is not abandoned or sealed, or (2) a well which was not completed on or before June 12, 1980, but for which a Notice of Intention to Drill was on file with the Arizona Water Commission on or before June 12, 1980.
3. No registration fee is required for Exempt Wells. A \$10.00 registration fee must accompany registration forms for all Non-Exempt Wells.
4. An "Exempt Well" means a well having a pump with a maximum capacity of not more than 35 gallons per minute which is used to withdraw groundwater. An Exempt Well may include the non-commercial irrigation of not more than 1 acre of land.
5. A "Non-Exempt Well" means a well that is not an "Exempt Well".

### INSTRUCTIONS FOR REGISTRATION QUESTIONS

1. The Registrant must be the owner of the well and may be an individual, public or private corporation, company, partnership, firm, association, society, estate, trust, any other private organization or enterprise, the United States, any state, territory or country or a governmental entity, political subdivision or municipal corporation organized under or subject to the constitution and laws of this State.
2. If you own an existing irrigation well drilled at any time, or any other type of well drilled on or after June 20, 1968, you should have an assigned control and/or file number. Write these numbers in item 2. If you do not know the number, please explain the reason on the form or on an attached sheet.
3.
  - a. Fill in the Section, Township and Range in all cases if it is available.
  - b. If the well is in a subdivision and you have this information, give the subdivision name, Lot Number, and Address.
4. Show all purposes for which the water is used.
5. If the well is used for irrigation, give the number of acres irrigated in 1980 from the well.
6. If the owner of the land is an individual, give the last name, first name, middle initial. If the owner of the land is a corporation, partnership, firm, etc., fill in the appropriate title.
7. Complete the section on Well Data with the most accurate information available to you. If the data is not available, write N/A in the blanks.
8. Give the legal description of the place of use of the water. If place of use is in a subdivision and legal description is not available, give the subdivision name, Lot Number and/or address on the blank line.
9. The person in whose name a well is registered shall notify the Department of any change in ownership and shall keep all information on the registration record current and accurate. A form entitled "Change of Well Information/Ownership" is available for this purpose. A blank form will be furnished with the returned duplicate copy of the registration form.

Salt River Project  
P. O. Box 1980  
Phoenix, Arizona 85001

STATE OF ARIZONA  
DEPARTMENT OF WATER RESOURCES  
WATER RIGHTS ADMINISTRATION  
99 EAST VIRGINIA  
PHOENIX, ARIZONA 85004

RECEIPT

KIND ENTRY	FILE REFERENCE NO.
55	617831
	THRU
55	617870

ACCOUNT NO.				INT. ACCT.	ITEM DESCRIPTION	RATE	\$ AMOUNT
FUND SOURCE	AGENCY	CHAPTER	DIV.				
					Forty (40) filing fees for registration of existing wells	\$10.00	400.00
A(1-6) 21bcc				A(1-5) 35baa	D(1-5) 8acc		
D(2-5) 4add				D(1-5) 32cab	D(1-4) 11bcc		
D(1-5) 22ccc				D(1-5) ccc	D(1-4) 12acc		
D(1-5) 3ccc				D(1-2) 3cdd	D(1-4) 14ccc		
D(1-5) 9dabb				D(2-3) 36aaa	D(1-4) 22bcc		
D(1-5) 19ccc				A(2-2) 25bcd	A(1-6) 32cca		
A(1-5) 19bdd				D(1-3) 6caa	A(1-6) 7abb		
D(1-5) 21 bdc				D(1-4) 3bbb	D(1-6) 7ddc		
D(1-5) 29dbc				D(1-4) 3cdd	A(1-6) 30aba		
A(1-5) 33cdd				D(1-4) 10bdd	A(1-6) 32bba		
A(1-5) 16ccd				D(1-5) 7add	A(1-6) 8ccd		
A(1-5) 17aaa				D(1-4) 24aaa	A(1-6) 17acc		
A(2-4) 11dec				A(2-3) 25daa			
A(2-4) 11aad				A(1-5) 2cdd			
TOTAL						\$	400.00

WRITER PAYMENT  
GUESTS 40  
CHK NO 60941  
400 10.00  
55-1 400.00  
TAX 0.00  
TOTAL 400.00  
GEN.CHEK 400.00

# 1628 R 13:50  
\$ 400.00

Check No. 060941  
8-25-82 vf



Arizona Department of Water Resources  
Operations Division  
500 N. 3rd St.  
Phoenix, AZ 85004-3903

55-617857  
DWR AR22 - Nov 84


Date Received: \_\_\_\_\_

Received By : \_\_\_\_\_

AMA : \_\_\_\_\_

Date Routed to AMA: \_\_\_\_\_

MEASURING DEVICE MALFUNCTION REPORT FORM  
PART 1 - NOTIFICATION



INSTRUCTIONS

A.C.R.R. R12-15-905 Requires that a report must be made in writing to Department of Water Resources within (7) seven calendar days of Discovering that a water measuring device has malfunctioned, if the malfunction lasts 72 hours or longer.

Well Owner/Operator: SALT RIVER PROJECT

Address: P.O. Box 52025 Phoenix, AZ 85072-2025

Telephone Number: (602) 236-2612

Well Registration Number:  
55617857

SRP Coordinate Location: 17.9E-07.5N



SRP Pump Number: 112

Measuring Device Type: Flow Meter

Malfunctioned on: 6/4/2012

For the reason that: New discharge pipe

Should be back in service: 6/4/2012

Signed:  

Date: 6/22/12

# FLOWMETER CHANGEOUT REPAIR DATA SHEET

LOCATION 17.9E-7.5N

YEAR 2012

CHARGE NUMBER: W13-58044-15

## INSTALLED FLOWMETER:

Date Installed: 6-5-12

Manufacture: WS

Serial No.: 907284-10"

Size: 10

Flowmeter install read: 176648

11378

Flowmeter to be installed in (SRP pipeline) or CITY pipeline

Type of flowmeter: (Saddle) Vertical or High Pressure or Mag Meter

## REMOVED FLOWMETER:

Date Removed: 6-4-12

Manufacture: WS

Serial No.: 10021743

Size: 10"

Flowmeter removed read: 556

Date Installed: 5/21/03

Groundwater Clearance Number: \_\_\_\_\_

14224

Reason for flowmeter removal:

New discharge pipe, years of use.

## REPAIR REPORT:

What was found? \_\_\_\_\_

Repairs required: \_\_\_\_\_

## DATA ENTRY:

Flowmeter removed/installed by: TK

Date: 6-4-12

Flowmeter repair by: \_\_\_\_\_

Date: \_\_\_\_\_

Data entered by: Taylor Cox


Date: 6-22-12

Sent to Water Accounting by Taylor Cox

Date: 6-22-12

Flowmeter sht

DEPARTMENT OF WATER RESOURCES  
99 EAST VIRGINIA AVENUE  
PHOENIX, ARIZONA 85004



REGISTRATION OF EXISTING WELLS

READ INSTRUCTIONS ON BACK OF THIS FORM BEFORE COMPLETING  
PRINT OR TYPE - FILE IN DUPLICATE

REGISTRATION FEE (CHECK ONE)

EXEMPT WELL (NO CHARGE) ☐

NON-EXEMPT WELL - \$10.00 ☒

07

FOR OFFICE USE ONLY

REGISTRATION NO. 617857

FILE NO. A(2-3)25 daa

FILED 5-26-82 AT 10 (DATE) (TIME)

INA PLX

AMA

1. Name of Registrant:  
Salt River Project Agricultural Improvement and Power District  
P. O. Box 1980 Phoenix Arizona 85001  
(Address) (City) (State) (Zip)
2. File and/or Control Number under previous groundwater law:  
A02003025DAAGS1 35  
(File Number) (Control Number)
3. a. The well is located within the NE  $\frac{1}{4}$  NE  $\frac{1}{4}$  SE  $\frac{1}{4}$ , Section 25,  
of Township 2N N/S, Range 3E E/W, G & SRB & M, in the  
County of Maricopa.  
b. If in a subdivision: Name of subdivision \_\_\_\_\_  
Lot No. \_\_\_\_\_, Address \_\_\_\_\_
4. The principal use(s) of water (Examples: irrigation - stockwater - domestic - municipal - industrial)  
Irrigation and non-irrigation uses by SRP
5. If for irrigation use, number of acres irrigated from well SRP member lands
6. Owner of land on which well is located. If same as Item 1, check this box ☒  
\_\_\_\_\_  
(Address) (City) (State) (Zip)
7. Well data (If data not available, write N/A)
  - a. Depth of Well 300 feet
  - b. Diameter of casing 18 inches
  - c. Depth of casing 300 feet
  - d. Type of casing 5/16 wall steel pipe
  - e. Maximum pump capacity 1114 gallons per minute.
  - f. Depth to water 24 static (Jan. 1982) feet below land surface.
  - g. Date well completed May 4 1965  
(Month) (Day) (Year)
8. The place(s) of use of water. If same as Item 3, check this box ☐  
 $\frac{1}{4}$   $\frac{1}{4}$   $\frac{1}{4}$ , Section \_\_\_\_\_ Township \_\_\_\_\_ Range \_\_\_\_\_  
 $\frac{1}{4}$   $\frac{1}{4}$   $\frac{1}{4}$ , Section \_\_\_\_\_ Township \_\_\_\_\_ Range \_\_\_\_\_  
SRP member lands through distribution system  
Attach additional sheet if necessary.  
MAY 25 1982
9. DATE \_\_\_\_\_ SIGNATURE OF REGISTRANT Carol E. Parker

SALT RIVER PROJECT AGRICULTURAL  
IMPROVEMENT AND POWER DISTRICT

## INSTRUCTIONS FOR COMPLETING REGISTRATION FORM

### General Instructions

1. A person who owns an "Existing Well" shall register the well, pursuant to A.R.S. 45-593, by filing this form in duplicate with the Department of Water Resources not later than midnight June 14, 1982. The form must be completed and signed. Failure to do so will constitute a violation of A.R.S. 45-593, and may subject the well owner to injunction and/or civil penalties, pursuant to A.R.S. Title 45, Article 12.
2. An "Existing Well" means, (1) a well which was drilled on or before June 12, 1980 and which is not abandoned or sealed, or (2) a well which was not completed on or before June 12, 1980, but for which a Notice of Intention to Drill was on file with the Arizona Water Commission on or before June 12, 1980.
3. No registration fee is required for Exempt Wells. A \$10.00 registration fee must accompany registration forms for all Non-Exempt Wells.
4. An "Exempt Well" means a well having a pump with a maximum capacity of not more than 35 gallons per minute which is used to withdraw groundwater. An Exempt Well may include the non-commercial irrigation of not more than 1 acre of land.
5. A "Non-Exempt Well" means a well that is not an "Exempt Well".

### INSTRUCTIONS FOR REGISTRATION QUESTIONS

1. The Registrant must be the owner of the well and may be an individual, public or private corporation, company, partnership, firm, association, society, estate, trust, any other private organization or enterprise, the United States, any state, territory or country or a governmental entity, political subdivision or municipal corporation organized under or subject to the constitution and laws of this State.
2. If you own an existing irrigation well drilled at any time, or any other type of well drilled on or after June 20, 1968, you should have an assigned control and/or file number. Write these numbers in item 2. If you do not know the number, please explain the reason on the form or on an attached sheet.
3.
  - a. Fill in the Section, Township and Range in all cases if it is available.
  - b. If the well is in a subdivision and you have this information, give the subdivision name, Lot Number, and Address.
4. Show all purposes for which the water is used.
5. If the well is used for irrigation, give the number of acres irrigated in 1980 from the well.
6. If the owner of the land is an individual, give the last name, first name, middle initial. If the owner of the land is a corporation, partnership, firm, etc., fill in the appropriate title.
7. Complete the section on Well Data with the most accurate information available to you. If the data is not available, write N/A in the blanks.
8. Give the legal description of the place of use of the water. If place of use is in a subdivision and legal description is not available, give the subdivision name, Lot Number and/or address on the blank line.
9. The person in whose name a well is registered shall notify the Department of any change in ownership and shall keep all information on the registration record current and accurate. A form entitled "Change of Well Information/Ownership" is available for this purpose. A blank form will be furnished with the returned duplicate copy of the registration form.

Salt River Project  
P. O. Box 1980  
Phoenix, Arizona 85001

STATE OF ARIZONA  
DEPARTMENT OF WATER RESOURCES  
WATER RIGHTS ADMINISTRATION  
99 EAST VIRGINIA  
PHOENIX, ARIZONA 85004

RECEIPT

KIND ENTRY	FILE REFERENCE NO.
55	617831
	THRU
55	617870

ACCOUNT NO.				INT.	ITEM DESCRIPTION	RATE	\$ AMOUNT
FUND SOURCE	AGENCY	CHAPTER	DIV.	ACCT.			
					Forty (40) filing fees for registration of existing wells	\$10.00	400.00
A(1-6) 21bcc				A(1-5) 35baa	D(1-5) 8acc		
D(2-5) 4add				D(1-5) 32cab	D(1-4) 11bcc		
D(1-5) 22ccc				D(1-5) ccc	D(1-4) 12acc		
D(1-5) 3ccc				D(1-2) 3cdd	D(1-4) 14ccc		
D(1-5) 9dabb				D(2-3) 36aaa	D(1-4) 22bcc		
D(1-5) 19ccc				A(2-2) 25bcd	A(1-6) 32cca		
A(1-5) 19bdd				D(1-3) 6caa	A(1-6) 7abb		
D(1-5) 21 bdc				D(1-4) 3bbb	D(1-6) 7ddc		
D(1-5) 29dbc				D(1-4) 3cdd	A(1-6) 30aba		
A(1-5) 33cdd				D(1-4) 10bdd	A(1-6) 32bba		
A(1-5) 16qcd				D(1-5) 7add	A(1-6) 8ccd		
A(1-5) 17aaa				D(1-4) 24aaa	A(1-6) 17acc		
A(2-4) 11dcc				A(2-3) 25daa			
A(2-4) 11aad				A(1-5) 2cdd			
TOTAL						\$	400.00

WAITER PAYMENT  
QUESTS 40  
CHK NO 60941  
400 10.00  
55-I 400.00  
TAX 0.00  
TOTL 400.00  
GEN.CHEK 400.00

# 1628 A 13:50

Check No. 060941  
8-25-82 vf

95-617857

LAND DEPARTMENT  
WATER DIVISION  
STATE OF ARIZONA

## REPORT OF WELL DRILLER

This report should be prepared by the driller in all detail and filed with the State Land Commissioner following completion of the well.

1. OWNER ROSCOE MOSS COMPANY (SRV WUA)  
4360 Worth Street Los Angeles, Ca.  
 Name  
 Address

2. Lessee or Operator  
 Name  
 Address

3. DRILLER J. O. EVANS  
Phoenix  
 Name  
 Address

4. Location of well: Twp. 2N Rge. 3E Section 25 NE 1/4 NE 1/4 SE 1/4  
 10-acre subdivision

5. Intention to Drill File No. S-791 2-16-65  
A(2-3)25 daa appl. # 2-16-65  
2-16-65

### DESCRIPTION OF WELL

6. Total depth of hole 300 ft.

7. Type of casing 5/16" plate pipe

8. Diameter and length of casing 18 in. from to in. from to in. from to

9. Method of sealing at reduction points

10. Perforated from 100 to 300 from to from to from to

11. Size of cuts 3/16 x 2-1/2 Number of cuts per foot 10 holes per 45 inches

12. If screen was installed: Length ft. Diam. in. Type

13. Method of construction Cable tool  
 drilled, dug, driven, bored, jetted, etc.

14. Date started March 30, 1965  
 Month March Day 30 Year 1965

15. Date completed May 4, 1965  
 Month May Day 4 Year 1965

16. Depth of water 30 ft.  
 If flowing well, so state.

17. Describe point from which depth measurements were made, and give sea-level elevation if available.

18. If flowing well, state method of flow regulation.

19. REMARKS:

DO NOT WRITE IN THIS SPACE  
OFFICE RECORD

Received by

Filed by

File No. A(2-3)25 daa

(Well Log to Appear on Reverse Side)

## LOG OF WELL

Indicate depth at which water was first encountered, and the depth and thickness of water bearing beds. If water is artesian, indicate depth at which encountered, and depth to which it rose in well.

[illegible]

I hereby certify that this well was drilled by me (or under my supervision), and that each and all of the statements herein contained are true to the best of my knowledge and belief.



Driller..... ROSCOE MOSS COMPANY  
Name  
4360 Worth Street  
Address  
Los Angeles, CA 5/4/65  
Date

**OFFICE COPY**

KIND ENTRY	LEASE - REFERENCE NO.	

CERTIFICATE OF PURCHASE	
\$	UNPAID BALANCE

BILLING			PERIOD		
MO.	FROM DAY	YR.	MO.	TO DAY	YR.

DATE BILLED		
MO.	DAY	YR.

DATE DUE		
MO.	DAY	YR.

TOTAL ACRES		

TOTAL AMOUNT		
\$		

**IF PAYMENT IS MADE ON OR BEFORE THIS DATE**  **PAY THIS AMOUNT**

RENTAL AMOUNT SUBJECT TO PENALTY AND INTEREST IF NOT PAID ON OR BEFORE DATE DUE

[illegible]

5% PENALTY OF RENTAL AMOUNT	- - - - - \$			
TOTAL RENTAL AMOUNT PLUS PENALTY	- - - - (\$			
10% INTEREST PER ANNUM OF RENTAL AMOUNT				
AND PENALTY - NUMBER OF DAYS DELINQUENT (	) \$	\$		
TOTAL AMOUNT DUE INCLUDING PENALTY AND INTEREST	- - - - - \$	\$		
CASH RECEIVED	\$	\$		
BALANCE DUE OR OVERPAYMENT	\$	\$		



17.9E-7.5N

According to our records this report was furnished to your office in May, 1965 --  
If you do not locate, please forms and we will furnish duplicates.



JACK WILLIAMS  
GOVERNOR

Arizona  
State Land Department

1824 WEST ADAMS  
PHOENIX, ARIZONA 85007  
602 - 271-4634

WATER RESOURCE OPERATIONS  
R. Juetten, Supv.



ANDREW L. BETTWEY  
STATE LAND COMMISSIONER

May 6, 1974

Salt River Valley Water Users' Assoc. Re: Application for Permit to  
P. O. Box 1980 Drill for Well S-791  
Phoenix, AZ 85001 File # A(2-3)25 daa  
Dated 2-16-65

Gentlemen:

The State Land Department, Water Rights Division is engaged in the processes of bringing its well files up to date.

Arizona Revised Statutes 45-306, 45-307, and 45-313 deal with Applications for Permit to Construct Irrigation Well, Filing of Log by Driller, Failure or Refusal to File Reports on Notices and Penalty.

Critical information included in these statutes requires that:

1. A well must be completed within one year of filing (in case of failure to complete a well within one year a new Application for Permit to Construct Irrigation Well may be filed);
2. Upon completion of drilling, a copy of the log, and other pertinent data shall be filed by the driller with the State Land Department; and
3. A person who fails or refuses to make any of these reports, give the notices required, or cooperate with the Department, is guilty of a misdemeanor and subject to a fine.



In the event the referenced well has been completed, please forward log, and other pertinent completion data to this Department within 30 days.

If no response is forthcoming, we will be compelled to assume that the well is not complete and the related file retired as cancelled.

Yours very truly,

*Andrew L. Bettwey*

NOTE: We usually receive the Report of Equipment Report covering the wells but not the Driller's report. That is the report we must have to complete  
5-73 your files. Water Division





JACK WILLIAMS  
GOVERNOR

Arizona  
State Land Department

1624 WEST ADAMS  
PHOENIX, ARIZONA 85007  
602 - 271-4634



ANDREW L. BETTWEY  
STATE LAND COMMISSIONER

May 6, 1974

**Salt River Valley Water Users' Assoc.** Re: Application for Permit to  
**P. O. Box 1980** Drill for Well **S-791**  
**Phoenix, AZ 85001** File # **A(2-3)25 daa**  
Dated **2-16-65**

Gentlemen:

The State Land Department, Water Rights Division is engaged in the processes of bringing its well files up to date.

Arizona Revised Statutes 45-306, 45-307, and 45-313 deal with Applications for Permit to Construct Irrigation Well, Filing of Log by Driller, Failure or Refusal to File Reports on Notices and Penalty.

Critical information included in these statutes requires that:

1. A well must be completed within one year of filing (in case of failure to complete a well within one year a new Application for Permit to Construct Irrigation Well may be filed);
2. Upon completion of drilling, a copy of the log, and other pertinent data shall be filed by the driller with the State Land Department; and
3. A person who fails or refuses to make any of these reports, give the notices required, or cooperate with the Department, is guilty of a misdemeanor and subject to a fine.

In the event the referenced well has been completed, please forward log, and other pertinent completion data to this Department within 30 days.

If no response is forthcoming, we will be compelled to assume that the well is not complete and the related file retired as cancelled.

Yours very truly,

*Andrew L. Bettwey*

ORED M. LASSEN  
STATE LAND COMMISSIONER  
PHONE 271-4621

# STATE LAND DEPARTMENT

STATE OF ARIZONA  
STATE OFFICE BUILDING  
PHOENIX 7, ARIZONA



February 16, 1965

Salt River Valley Water Users' Association  
P. O. Box 1980  
Phoenix, Arizona 85001

Re: File No. A(2-3)25 daa  
Application No. S-791  
Permit No. S-774

Attention: Mr. A. L. Monette, Secretary

Gentlemen:

Your application for a permit to drill a well in Twp. 2 North , Rge. 3 East ,  
Section 25 , NE 1/4 NE 1/4 SE 1/4 has been approved. Your permit is enclosed.

Also enclosed are a:

WELL DRILLING CARD, which should be in the hands of the driller  
before construction of the well is started;

REPORT OF WELL DRILLER form, which shall be filled in and  
sent to us within thirty days after completion of the well;

REPORT OF EQUIPMENT INSTALLED form, which shall be filled  
in and sent to us within thirty days after the installation of the  
pumping equipment.

In the event it is necessary to change the location of the proposed well you should  
obtain the written permission of the State Land Commissioner before proceeding  
with the drilling.

Very truly yours,

WATER DIVISION

By:

F. C. Ryan, Supervisor  
kh

Enclosure: G-301  
G-304  
G-306  
cc: USGS, Tucson

5-791 2(2-3)25 daa 5-774  
Application No. S-791 File No. A(2-3)25 daa Permit No. S-774  
Filed 2-16-65

(Applicant must not fill in the above blanks)

This application shall be submitted to the State Land Department, Water Division, Phoenix, Arizona, in accordance with the provisions of Article 7, Chapter 1, Title 45, Arizona Revised Statutes, and the rules and regulations of the State Land Department.

Applications must be accompanied by fees made payable to the STATE LAND DEPARTMENT as follows:

Application Fee ----- \$3.00  
Permit Fee ----- \$5.00

APPLICATION FOR A PERMIT

OK  
JCR  
2-16-65

- ( ) TO DRILL  
( ) TO DEEPEN  
(X) TO REPLACE

AN IRRIGATION WELL IN A CRITICAL AREA  
WITHIN THE STATE OF ARIZONA

(X) (We), SALT RIVER VALLEY WATER USERS' ASSOCIATION  
(Owners Name)

of P. O. Box 1980 85001 County of Maricopa  
(Post Office Address)

State of Arizona, do hereby make application for a permit to

( ) Drill new well, ( ) Deepen or (X) Replace the following described well in the

Salt River Valley Critical Area.

2(2-3)25 daa

1. Location and description of proposed well:

Twp. 2N Rge. 3E Sec. 25; NE 1/4 NE 1/4 SE 1/4  
(10 Ac. Subdiv.)  
2 2 2

Dept. 300 ft. Type of casing Stovepipe

Proposed Withdrawal 1048  
(Ac. ft. per year)

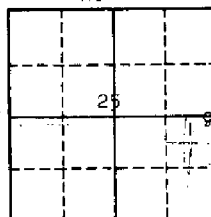
Name and Address of Driller:

Roscoe Moss Co.

Los Angeles, California

Location of Proposed Well

17.9E-07.5N A  
NORTH



2. Location and description of existing well:

Twp. 2N Rge. 3E Sec. 25 NE 1/4 NE 1/4 SE 1/4  
(10 Ac. subdiv.)

Dept. 165' ft. Diameter 12 in.

Date drilled 10/4/1920

Driving Unit 15 Electric H. P.

Rating of Motor 15

Discharge when Drilled 370  
(g. p. m.)

Present Discharge 370  
(g. p. m.)

Static Water Level 40.5 ft.  
(below ground surface)

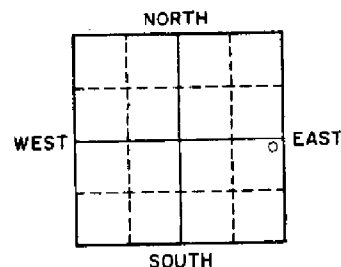
Depth of Pump Setting 110'

Pumping Lift 65.0 ft.

(Indicate location of well)

18.0E-07.5N A

Location of Existing Well



3. Reason new well required Supplement water supply.
4. Land to be irrigated: Land within Association boundaries.  
Twp. \_\_\_\_\_ Rge. \_\_\_\_\_ Sec. \_\_\_\_\_  
(Legal Subdivision Description) (Acres)  
Twp. \_\_\_\_\_ Rge. \_\_\_\_\_ Sec. \_\_\_\_\_  
(Legal Subdivision Description) (Acres)
5. Above described land is now irrigated as follows: \_\_\_\_\_  
Project canals and wells.
6. Record of cultivation and irrigation of land described herein: \_\_\_\_\_  
All lands within Project under cultivation prior 1948.
7. It is understood that the permit, if granted, will be in accordance with the Groundwater Code of 1948, and the Permittee will be bound by the provisions of such law, and the provisions of the permit issued herefor.

CERTIFICATE

8. K(We), Salt River Valley Water Users' Association  
the applicant named in the above and foregoing application, do hereby certify under the penalty of perjury, that the information contained and statements therein made are to the best of my knowledge and belief true, correct and complete.

DATED THIS 11th day of February, 19 65.

SALT RIVER VALLEY WATER USERS' ASSOCIATION  
(Owner or his authorized agent)  
P. O. Box 1980, Phoenix, Arizona 85001

(Post Office Address)

BY A. L. Monette  
A. L. Monette, Secretary



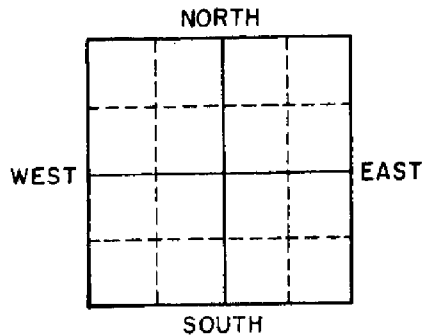
0029

17.9E-07.5'N A

IMPORTANT

PLEASE COMPLETE & RETURN TO THIS  
OFFICESTATE LAND DEPARTMENT  
Water Division  
Phoenix 7, Arizona

Location of Well

File No. A(2-3)25 daa(Indicate Well Location  
by a circle "o" in the  
above Section Plat)REPORT OF EQUIPMENT INSTALLED  
Salt River Valley Water Users' Association  
Phoenix, Arizona

OWNER


LOCATION OF WELL:

NE 1/4 NE 1/4 SE 1/4, Sec. 25 Twp. 2N Rge. 3EDate Well Completed: May, 1965 Depth 3001. Well Test:Discharge: 1130 Date Well Tested: 8/13/65  
(Gal. Per Min.)Method of Discharge Measurement: Pitot  
(weir, orifice, current meter, etc.)Static Water Level: 29.3 ft. Drawdown 69.8 ft.Total Pumping Lift 99.1 ft.2. Equipment Installed:Kind of Pump: Turbine  
(turbine, centrifugal, etc.)Kind of Power: Electric H. P. Rating of Motor 40  
(Elec., Nat. Gas, Etc.)I HEREBY CERTIFY that all the above statements are true to the best of my  
knowledge and belief.

SALT RIVER VALLEY WATER USERS' ASSOCIATION

A. L. Monette  
Signature A. L. Monette, Secty.Date Sept. 9, 19 65.P. O. Box 1980, Phoenix, Arizona  
Address

85975



TO: DIRECTOR, STATE LAND DEPT.

FROM: [illegible]

SUBJECT: [illegible]

DATE: [illegible]

TIME: [illegible]

BY: [illegible]

FOR: [illegible]

THRU: [illegible]

FILE NO: [illegible]

APPROVED: [illegible]

SPECIAL AGENT IN CHARGE





## SALT RIVER PROJECT

P.O. BOX 1980  
PHOENIX, ARIZONA 85001

VICTOR I. CORBELL, PRESIDENT  
FLOYD N. SMITH, VICE-PRESIDENT

A. L. MONETTE, SECRETARY  
K. J. KNAUER, TREASURER

February 15, 1965

Mr. F. C. Ryan  
State Land Department  
Water Division  
Phoenix, Arizona 85007


Dear Mr. Ryan:

Enclosed is our check for \$8.00 for the filing and permit fee to cover application to replace one of our irrigation wells in the NE NE SE, Section 25, T-2N, R-3E.

This in conformance with the attached Form No. G-303-1M-12-56.


Very truly yours,

SALT RIVER VALLEY  
WATER USERS' ASSOCIATION

  
H. J. Roth  
Assistant Secretary

HJR:mb  
Enclosure

5200



Application No. S-791 File No. A(2-3)25 daa Permit No. S-774

## PERMIT

TO.....DRILL (Replace).....AN IRRIGATION WELL IN A CRITICAL AREA  
WITHIN THE STATE OF ARIZONA

SALT RIVER VALLEY WATER USERS' ASSOCIATION - P. O. Box 1980 - Phoenix, Arizona

STATE OF ARIZONA }  
County of MARICOPA } ss.

This is to Certify that I have examined the above numbered application and do hereby approve the same and grant to the applicant a permit to.....DRILL (Replace)..... the well described therein, subject to the following limitations and conditions:

1. Water shall be limited to use on lands described as follows:

Legal Subdivision

Acres

On all lands within the boundaries of the Salt River Project

Total Acres

( ) 2. No right is granted by this permit for the irrigation of lands which on.....  
.....September 1....., 19..51.., were not irrigated, or had not been cultivated within  
five years prior thereto.

( x ) 3. The well for which permit is granted hereunder shall be completed and in operation within one year from the date hereof.

( ) 4. Other Limitations:

WITNESS my hand and seal of office this.....16th day of.....February....., 19...65

S E A L

Expires: 2-16-66

Deputy

STATE LAND COMMISSIONER

## REGISTRATION OF WELL

Registration of well existing as of Oct. 3, 1945 is hereby made and filed with the State Land Commissioner as required by Section 5, Chapter 12, Senate Bill No. 3, Seventeenth Legislature, First Special Session 1945.

- Owner SALT RIVER VALLEY WATER USERS' ASSOCIATION  
Name Phoenix, Arizona  
Address \_\_\_\_\_
- Lessee or Operator \_\_\_\_\_  
Name \_\_\_\_\_  
Address \_\_\_\_\_
- Driller \_\_\_\_\_  
Name \_\_\_\_\_  
Address \_\_\_\_\_
- Location of well: Twp. 2N Rge. 3E Section 25 NE 1/4 NE 1/4 SE 1/4  
18E-7N 10-acre subdivision

## DESCRIPTION OF WELL

- Total depth of hole 185 ft.
- Type of casing stovepipe
- Diameter and length of casing 12 in. from \_\_\_\_\_ to \_\_\_\_\_ in. from \_\_\_\_\_ to \_\_\_\_\_
- Method of sealing at reduction points \_\_\_\_\_
- Perforated from 40 to 144 from \_\_\_\_\_ to \_\_\_\_\_ from \_\_\_\_\_ to \_\_\_\_\_
- Size of cuts 1/2 x 4" holes Number cuts per foot 8 holes per foot
- If screen was installed: Length \_\_\_\_\_ ft. Diam. \_\_\_\_\_ in. Type \_\_\_\_\_
- Method of construction drilled  
drilled, dug, driven, bored, jetted, etc.
- Date completed Nov. 8, 1920 Deepened \_\_\_\_\_  
Month \_\_\_\_\_ Year \_\_\_\_\_ Month \_\_\_\_\_ Year \_\_\_\_\_
- Depth to water when drilled \_\_\_\_\_ ft.  
If flowing well, so state.
- Present depth to water 13.4 ft. Date of measurement December 19, 1945  
If flowing well, so state.
- Describe point from which depth measurements were made, and give sea-level elevation if available pumphouse floor -- 1,194.4
- If flowing well, state method of flow regulation \_\_\_\_\_

## DISCHARGE DATA

- Well discharge 370 g.p.m.  
gal. per min. or cu. ft. per sec. or meter's inches.
- Method of discharge measurement weir  
weir, orifice, current meter, etc.
- Drawdown 67.66 ft.
- Annual discharge in acre-feet, or number of hours pumped: 1944 457 a.f. or \_\_\_\_\_ hrs. 1945 512 a.f. or \_\_\_\_\_ hrs.
- Purpose of use irrigation
- Place of use: Twp. \_\_\_\_\_ Rge. \_\_\_\_\_ Section \_\_\_\_\_ Acres \_\_\_\_\_  
(See 24) Legal subdivision  
Twp. \_\_\_\_\_ Rge. \_\_\_\_\_ Section \_\_\_\_\_ Acres \_\_\_\_\_  
Legal subdivision
- If well is part of irrigation system of Irrigation District, Association or Company, omit 23 and give name of project.  
SALT RIVER VALLEY WATER USERS' ASSOCIATION  
Name of Project (A-2-3)25 daa

## EQUIPMENT DATA

- Kind of pump turbine  
turbine, centrifugal, etc.
- Kind of power electric  
electric, natural gas, etc.
- Horsepower rating of motor 15

DO NOT WRITE IN THIS SPACE

## OFFICE RECORD

Received 2-1-46 by lj  
Filed 2-5-46 by lj  
File No. (A-2-3)25 daa  
Cross-referenced (Name) \_\_\_\_\_ by \_\_\_\_\_  
Cross-referenced (Basin) \_\_\_\_\_ by \_\_\_\_\_  
Cross-referenced \_\_\_\_\_ by \_\_\_\_\_

## LOG OF WELL

Indicate depth at which water was first encountered, and the depth and thickness of water bearing beds. If water is artesian, indicate depth at which encountered, and depth to which it rose in well.

[illegible]

I hereby certify that I have read the foregoing statements, and that each and all of the items therein contained are true to the best of my knowledge and belief.

SALT RIVER VALLEY WATER USERS' ASSOCIATION

SALT RIVER VALLEY WATER USERS' ASSOCIATION

BY

BY H. J. LAWSON CLERK OF DISTRICT COURT

General Superintendent and Chief Engineer  
Phoenix, Arizona

**Address**

Date February 1, 1948

TEAR OFF ON THIS LINE AND DEPOSIT ABOVE CHECK. CHECK ATTACHED IS SENT YOU IN FULL SETTLEMENT OF THE FOLLOWING ACCOUNT.  
SALT RIVER VALLEY WATER USERS' ASSOCIATION

CHECK  
NUMBER

4286

	GROSS AMOUNT	DISCOUNT	NET AMOUNT
FEES FOR ONE WELL DRILLING APPLICATIONS AND 2 PERMITS			8.00

PLEASE CASH WITHIN 60 DAYS

## ARIZONA DEPARTMENT OF WATER RESOURCES WELL REPORT

															Most Recent		Auth. Issued:		Org.		Reg		Wtr-		Log		CRT	
										Well	Case	Case	Water	Pump	Drill	Issue	Drill	Wtr	Wtr-	Log	CRT							
ad	Town	Range	Sect	Q160	Q40	Q10	Reg No.	Registered Full Name & Address		Depth	Depth	Diameter	Level	(GPM)	Lic No	Date	Date	Use	shed									
	2.0	3.0	25	C	C	C	55 - 558214	CIRCLE K STORES 2857, 3003 N CENTRAL AVE PHOENIX, AZ 85013		53	33	4	37	0	175		07/11/1996	M	07	X	N							
B/M/P:																												
Well Type: MONITOR OR PIEZOMETER																												
	2.0	3.0	25	C	C	C	55 - 558213	CIRCLE K STORES 2857, 3003 N CENTRAL AVE PHOENIX, AZ 85013		53	33	4	37	0	175		07/10/1996	M	07	X	N							
B/M/P:																												
Well Type: MONITOR OR PIEZOMETER																												
	2.0	3.0	25	C	C	C	55 - 558212	CIRCLE K STORES 2857, 3003 N CENTRAL AVE PHOENIX, AZ 85013		53	23	4	37	0	175		07/11/1996	M	07	X	N							
B/M/P:																												
Well Type: MONITOR OR PIEZOMETER																												
	2.0	3.0	25	C	C	C	55 - 554024	CIRCLE K STORES INC, 3003 N CENTRAL AVE PHOENIX, AZ 85013		0	0	0	0	0	175			M	07		N							
B/M/P:																												
Well Type: MONITOR OR PIEZOMETER																												
	2.0	3.0	25	C	C	C	55 - 554022	CIRCLE K STORES INC, 3003 N CENTRAL AVE PHOENIX, AZ 85013		0	0	0	0	0	175			M	07		N							
B/M/P:																												
Well Type: MONITOR OR PIEZOMETER																												
	2.0	3.0	25	C	C	C	55 - 554020	CIRCLE K STORES INC, 3003 N CENTRAL AVE PHOENIX, AZ 85013		0	0	0	0	0	175			M	07		N							
B/M/P:																												
Well Type: MONITOR OR PIEZOMETER																												
	2.0	3.0	25	C	C	C	55 - 554018	CIRCLE K STORES INC, 3003 N CENTRAL AVE PHOENIX, AZ 85013		0	0	0	0	0	175			M	07		N							
B/M/P:																												
Well Type: MONITOR OR PIEZOMETER																												
	2.0	3.0	25	C	C	C	55 - 550242	CIRCLE K CORP, 3003 N CENTRAL AVE PHOENIX, AZ 85013		0	0	0	0	0	175			M	07		N							
B/M/P:																												
Well Type: MONITOR OR PIEZOMETER																												
	2.0	3.0	25	C	C	C	55 - 550240	CIRCLE K CORP, 3003 N CENTRAL AVE PHOENIX, AZ 85013		57	27	4	40	0	175		07/31/1995	M	07	X	N							
B/M/P:																												
Well Type: MONITOR OR PIEZOMETER																												
	2.0	3.0	25	C	C	C	55 - 550239	CIRCLE K CORP, 3003 N CENTRAL AVE PHOENIX, AZ 85013		59	29	4	40	0	175		07/28/1995	M	07	X	N							
B/M/P:																												
Well Type: MONITOR OR PIEZOMETER																												
	2.0	3.0	25	C	C	C	55 - 550238	CIRCLE K CORP, 3003 N CENTRAL AVE PHOENIX, AZ 85013		58	28	7	40	0	175		07/27/1995	M	07	X	N							
B/M/P:																												
Well Type: MONITOR OR PIEZOMETER																												
	2.0	3.0	25	D	A	A	55 - 617857	SALT RIVER PROJECT, PO BOX 1980 PHOENIX, AZ 85001		300	300	18	24	1,114	0		05/04/1965	A	07									
B/M/P:																												
Well Type: NON-EXEMPT																												

DEPARTMENT OF WATER RESOURCES  
99 EAST VIRGINIA AVENUE  
PHOENIX, ARIZONA 85004



REGISTRATION OF EXISTING WELLS

READ INSTRUCTIONS ON BACK OF THIS FORM BEFORE COMPLETING  
PRINT OR TYPE - FILE IN DUPLICATE

REGISTRATION FEE (CHECK ONE)	
EXEMPT WELL (NO CHARGE)	<input type="checkbox"/>
NON-EXEMPT WELL - \$10.00	<input checked="" type="checkbox"/>

07

FOR OFFICE USE ONLY	
REGISTRATION NO. 55-	619307
FILE NO.	A(1-3)8 had
FILED	6-10-82 AT 3:42 pm
(DATE)	(TIME)
INA	
AMA	Phoenix

1. Name of Registrant:  
First Interstate Bank, N.A., a national banking association, as co-Trustee  
for Trust # 32-0060-007 (CRAIG)  
(Address) P.O. Box 2669, Phoenix, Arizona 85002 (City) (State) (Zip)
2. File and/or Control Number under previous groundwater law:  
7811665/78115312 35-  
(File Number) (Control Number)
3. a. The well is located within the SE  $\frac{1}{4}$  NE  $\frac{1}{4}$  NW  $\frac{1}{4}$ , Section 8,  
of Township 1N N/S, Range 3E E/W, G & SRB & M, in the  
County of MARICOPA.
- b. If in a subdivision: Name of subdivision \_\_\_\_\_,  
Lot No. \_\_\_\_\_, Address 25-51 W. ADAMS, PHX, AZ.
4. The principal use(s) of water (Examples: irrigation - stockwater - domestic - municipal - industrial)  
WATER COOLED REFRIGERATION
5. If for irrigation use, number of acres irrigated from well N/A.
6. Owner of land on which well is located. If same as Item 1, check this box ☒

(Address) (City) (State) (Zip)

7. Well data (If data not available, write N/A)
- a. Depth of Well 200' feet
- b. Diameter of casing 8" inches
- c. Depth of casing 200' feet
- d. Type of casing STEEL
- e. Maximum pump capacity N/A gallons per minute.
- f. Depth to water 110' feet below land surface.
- g. Date well completed 1930  
(Month) (Day) (Year)

8. The place(s) of use of water. If same as Item 3, check this box ☒.
- $\frac{1}{4}$   $\frac{1}{4}$   $\frac{1}{4}$ , Section \_\_\_\_\_ Township \_\_\_\_\_ Range \_\_\_\_\_
- $\frac{1}{4}$   $\frac{1}{4}$   $\frac{1}{4}$ , Section \_\_\_\_\_ Township \_\_\_\_\_ Range \_\_\_\_\_

Attach additional sheet if necessary.

9. DATE 6-9-82 SIGNATURE OF REGISTRANT Ad A. Gino



FIRST INTERSTATE BANK OF ARIZONA  
P O BOX 2669  
PHOENIX AZ 85002

STATE OF ARIZONA  
DEPARTMENT OF WATER RESOURCES  
WATER RIGHTS ADMINISTRATION  
99 EAST VIRGINIA  
PHOENIX, ARIZONA 85004

RECEIPT

KIND ENTRY	FILE REFERENCE NO.
55	619297
	THRU
55	619323

(27)

ACCOUNT NO.				INT. ACCT.	ITEM DESCRIPTION	RATE	\$ AMOUNT
FUND SOURCE	AGENCY	CHAPTER	DIV.				
FILE NUMBERS:							
Yunker	B	(2-7)28	ba		Filing Fee for Registration of Existing Wells	10.00	270.00
Yunker	B	(2-7)33	bab		Thude D(1-5)19 cdd		
Yunker	B	(2-7)28	bb		Stein B(1-5)21 ddd		
Yunker	B	(2-7)28	bd		Meier A(2-1)31 daa		
Yunker	B	(2-7)34	ab		Rickenbach A(15-4)26 baa		
Yunker	B	(2-7)28	bd		Westerbeek C(8-22)36 bca		
Yunker	B	(2-7)34	bb		Westerbeek C(8-22)36 bca		
Larson	B	(15-4)27	bdd		Laird C(8-22)31 bcb		
Larson	B	(15-4)28	adc		Laird C(8-22)35 ab		
Larson	B	(15-4)27	dac		32-5169-001 D(23-22)15 bcc		
Craig	A	(1-3)8	bad		32-5169-001 D(23-22)15 bdc		
Craig	A	(1-3)8	bad		32-5169-001 D(23-22)15 bda		
Burrows	D	(7-7)12	caa		32-5169-001 D(23-22)15 bdd		
Burrows	D	(7-7)12	cad				
Brown	A	(5-5)16	aca				

WATER PAYMENT  
GUESTS 27  
CHK NO 383343  
272 10.00  
55-1 270.00  
TAX 0.00  
TOTAL 270.00  
GEN.CHEK 270.00

Check No.383343


TOTAL \$ 270.00

9/14/82 jc

## DEPARTMENT OF WATER RESOURCES

99 EAST VIRGINIA AVENUE  
PHOENIX, ARIZONA 85004

## REGISTRATION OF EXISTING WELLS

READ INSTRUCTIONS ON BACK OF THIS FORM BEFORE COMPLETING  
PRINT OR TYPE - FILE IN DUPLICATE

04 07

REGISTRATION FEE (CHECK ONE)	
EXEMPT WELL (NO CHARGE)	<input type="checkbox"/>
NON-EXEMPT WELL - \$10.00	<input checked="" type="checkbox"/>

FOR OFFICE USE ONLY	
REGISTRATION NO. 55-	619308
FILE NO.	A(1-3)86ad
FILED	6-10-82 AT 3:42pm
(DATE)	(TIME)
INA	
AM	Phoenix

## 1. Name of Registrant:

First Interstate Bank, N.A., a national banking association, as co-Trustee

for Trust # 32-0060-007 (CRAIG)

(Address) P.O. Box 2669, Phoenix, Arizona 85002

(City)

(State)

(Zip)

## 2. File and/or Control Number under previous groundwater law:

78 116 65 / 78 115 310

(File Number)

35-

(Control Number)

3. a. The well is located within the SE  $\frac{1}{4}$  NE  $\frac{1}{4}$  NW  $\frac{1}{4}$ , Section 8, of Township 1N N/S, Range 3E E/W, G & SRB & M, in the County of MARICOPA.

- b. If in a subdivision: Name of subdivision \_\_\_\_\_

Lot No. \_\_\_\_\_, Address 130-136 N. CENTRAL, PAX, AZ

4. The principal use(s) of water (Examples: irrigation - stockwater - domestic - municipal - industrial)

WATER COOLED REFRIGERATION

5. If for irrigation use, number of acres irrigated from well \_\_\_\_\_

6. Owner of land on which well is located. If same as Item 1, check this box ☒

(Address)

(City)

(State)

(Zip)

## 7. Well data (If data not available, write N/A)

a. Depth of Well 200' feetb. Diameter of casing 8" inchesc. Depth of casing 200' feetd. Type of casing STEELe. Maximum pump capacity N/A gallons per minute.f. Depth to water 110' feet below land surface.

g. Date well completed \_\_\_\_\_

(Month)

(Day)

1930

(Year)

8. The place(s) of use of water. If same as Item 3, check this box ☒

 $\frac{1}{4}$   $\frac{1}{4}$   $\frac{1}{4}$ , Section \_\_\_\_\_ Township \_\_\_\_\_ Range \_\_\_\_\_ $\frac{1}{4}$   $\frac{1}{4}$   $\frac{1}{4}$ , Section \_\_\_\_\_ Township \_\_\_\_\_ Range \_\_\_\_\_

Attach additional sheet if necessary.

9. DATE 6-9-82 SIGNATURE OF REGISTRANT

Ad A G

DEPARTMENT OF WATER RESOURCES  
99 East Virginia Avenue  
Suite 100  
Phoenix, Arizona 85004

RECEIVED

APR 29 1986

ARMISTEAD & CO., LTD.

CHANGE OF WELL INFORMATION

Registration Number 55-\_\_\_\_\_

I request the following information be changed in Well File Number \_\_\_\_\_

\_\_\_\_\_  
\_\_\_\_\_  
\_\_\_\_\_  
\_\_\_\_\_  
\_\_\_\_\_

Date \_\_\_\_\_, 19\_\_\_\_\_  
Signature of Well Owner \_\_\_\_\_

STATEMENT OF CHANGE OF WELL OWNERSHIP

I, Sunbelt Medical Associates, state that I am ~~xxxxxxx~~ the  
(~~xxx~~) owner of the well described below:

Township 1N Range 3E Section 8, SE  $\frac{1}{4}$  NE  $\frac{1}{4}$  NW  $\frac{1}{4}$

Registration #55- 619308

File No. \_\_\_\_\_

Previous Owner \_\_\_\_\_


Sunbelt Medical Associates  
By D. Lee Armistead  
New Owner D. Lee Armistead  
General Managing Partner  
4440 North 36th Street, Suite 201  
Address \_\_\_\_\_

Address \_\_\_\_\_

City \_\_\_\_\_ State \_\_\_\_\_ Zip \_\_\_\_\_  
City Phoenix, State Arizona Zip 85018

NOTE: ARS §45-593 requires that the Department be notified of change of well ownership and that the well owner is required to keep the Department's Well Registration records current and accurate. Well data and ownership changes must be submitted within 30 days after changes take place.

NOTE: SAVE THIS FORM TO REPORT FUTURE  
CHANGES IN OWNERSHIP OR WELL  
DATA SUCH AS PUMP CAPACITY, ETC.



**AFFIDAVIT OF INTENDED DISPOSITION OF WELL**

STATE OF ARIZONA     )  
                              ) ss.  
County of Maricopa    )

I, D. Lee Armistead, being first duly sworn, on  
oath say that:

1. I am General Managing Partner of SUNBELT MEDICAL ASSOCIATES, 4440 North 36th Street, Suite 201, Phoenix, Arizona 85018, formerly located at 3627 East Indian School Road, Suite 204, Phoenix, Arizona 85018.


2. SUNBELT MEDICAL ASSOCIATES is the record owner and holder of Certificate of Grandfathered Groundwater Right, Certificate No. 58-115312, a Type 2 Non-Irrigation Right for 12 acre feet of groundwater per annum for non-irrigation purposes.

3. SUNBELT MEDICAL ASSOCIATES has by Assignment of Water Rights dated March 24, 1986, transferred and assigned the Certificate to Douglas Land Corporation.

4. SUNBELT MEDICAL ASSOCIATES will not further use and will cap the subject well, namely, Arizona Department of Water Resources Well Registration Number 55-619308, located at SE $\frac{1}{4}$  NE $\frac{1}{4}$  NW $\frac{1}{4}$  Section 8 T1N R3E GSRB&M.

5. This Affidavit is made to induce the Arizona Department of Water Resources to accept the Assignment of Water Rights and the Notification of Change in Legal Ownership

ROBERT E. KAUFMAN  
JAMES E. NEARHOOD  
DAVID B. APKER  
SANDRA C. SCHALLER  
RICHARD D. NEARHOOD  
KATHLEEN M. PIERCE



LAW OFFICES OF  
**KAUFMAN, APKER & NEARHOOD, P. C.**  
A PROFESSIONAL CORPORATION

PARK ONE  
2111 EAST HIGHLAND AVENUE SUITE 210  
PHOENIX, ARIZONA 85016  
AREA CODE 602 TELEPHONE 955-1705

BURTON M. APKER  
OF COUNSEL

April 30, 1986

writer's direct line:  
955-1825


Arizona Department of Water Resources  
99 East Virginia Avenue  
Phoenix, Arizona 85004

Re: Notification of Change in Legal Ownership  
and Conveyance of a Certificate of Type 2  
Non-Irrigation Grandfathered Right and  
Change of Well Ownership - **Sunbelt Medical  
Associates to Douglas Land Corporation**

Gentlemen:

In connection with the continued processing of  
the above referenced transfer of water right, enclosed is  
a Change of Well Information requested by Wendy D. Kristin,  
Water Resources Specialist, Phoenix Active Management Area.

Yours very truly,



Burton M. Apker

BMA:md

Enclosure

cc w/enc: Ms. Wendy D. Kristin

FIRST INTERSTATE BANK OF ARIZONA  
P O BOX 2669  
PHOENIX AZ 85002

STATE OF ARIZONA  
DEPARTMENT OF WATER RESOURCES  
WATER RIGHTS ADMINISTRATION  
99 EAST VIRGINIA  
PHOENIX, ARIZONA 85004

RECEIPT

KIND ENTRY	FILE REFERENCE NO.
55	619297
55	THRU 619323

(27)

ACCOUNT NO.				INT. ACCT.	ITEM DESCRIPTION	RATE	\$ AMOUNT
FUND SOURCE	AGENCY	CHAPTER	DIV.				
FILE NUMBERS:							
Yunker	B(2-7)	28	ba		Filing Fee for Registration of Existing Wells	10.00	270.00
Yunker	B(2-7)	33	bbb		Thude D(1-5)19 cdd		
Yunker	B(2-7)	28	bb		Stein B(1-5)21 ddd		
Yunker	B(2-7)	28	bd		Meier A(2-1)31 daa		
Yunker	B(2-7)	34	ab		Rickenbach A(15-4)26 baa		
Yunker	B(2-7)	28	bd		Westerbeek C(8-22)36 bca		
Yunker	B(2-7)	34	bb		Westerbeek C(8-22)36 bca		
Larson	B(15-4)	27	add		Laird C(8-22)31 bcb		
Larson	B(15-4)	28	adc		Laird C(8-22)35 ab		
Larson	B(15-4)	27	dac		32-5169-001 D(23-22)15 bcc		
Craig	A(1-3)	8	baa		32-5169-001 D(23-22)15 bdc		
Craig	A(1-3)	8	bac		32-5169-001 D(23-22)15 bda		
Burrows	L(7-7)	12	caa		32-5169-001 D(23-22)15 bdd		
Burrows	D(7-7)	12	cdd				
Brown	A(5-5)	16	aca				

WAITER PAYMENT  
GUESTS 27  
CHK NO 383343  
378 10.00  
55-1 270.00  
TAX 0.00  
TOTAL 270.00  
GEN.CHEK 270.00

Check No.383343

TOTAL \$ 270.00

9/14/82 jc

Run Date: 09/08/2005

## AZ DEPARTMENT OF WATER RESOURCES

### WELL REGISTRY REPORT - WELLS55

---

Location	A	1.0	3.0	5	C	A	D	Well Reg.No	55 - 621530	AMA PHOENIX AMA
----------	---	-----	-----	---	---	---	---	-------------	-------------	-----------------

Registered Name	WESTWARD HO ASSOC, 1 HOSPITAL TRT#2401	File Type	REGISTERED WELL
	PROVIDENCE	Application/Issue Date	06/14/1982
	RI 02903		

Owner	OWNER	Well Type	NON-EXEMPT
Driller No.	0	SubBasin	WEST SALT RIVER VALLEY
Driller Name		Watershed	SALT RIVER
Driller Phone		Registered Water Uses	DOMESTIC
County	MARICOPA	Registered Well Uses	WATER PRODUCTION
		Discharge Method	NONE
Intended Capacity GPM	0.00	Power	NO POWER CODE LISTED

Well Depth	0.00	Case Diam	0.00	Tested Cap	0.00
Pump Cap.	0.00	Case Depth	0.00	CRT	
Draw Down	0.00	Water Level	0.00	Log	
		Acres Irrig	0.00	Finish	NO CASING CODE LISTED

Contamination Site: YES - MOTOROLA 52ND STREET

Comments GANDREAU & CO INC

Current Action

1/12/2005	775	WQARF UPLOAD OF WELL INVENTORY DATA
Action Comment: Old WQARF Code = NULL		

Action History


8/16/2004	880	CHANGE IN CONTAMINATION SITE
Action Comment: Old WQARF Code = NULL		
8/30/2002	878	UPDATE LOCATION DATA FROM WQARF
Action Comment: Changed by ADWR WQARF Group as part of the Conduit Well Project - Old Latitude: , Old Longitude: , New Latitude: 33 27 14.672, New Longitude: 112 4 29.364, Project Id: EWF-2948, Lat/Long Measurement Method: Calculated from DWR Well Finder Data, H_Datum: NAD 1983, V_Datum: , Elevation Ft: , Measurement Source: ADWR		

---

Registry ID	Site Type	Registered Well Type	Registry Date	<input checked="" type="checkbox"/> Cancelled
55-621530	WV WELL	N NON-EXEMPT	06/14/1982	<input checked="" type="checkbox"/> Re-Entry Ok
Action	Date			<input checked="" type="checkbox"/> Well Accepted
775 WQARF UPLOAD OF WELL INVENTORY DATA	01/12/2005			File Type
Comments	Old WQARF Code = NULL			REGISTERED
<b>Assessor</b>				
Block	Map	Parcel	UST Facility	
<b>Registered Location</b>				
Quad	Township	Range	Section	Quarters
A	1	3	5	160 C 40 D 10 A
County	AMA	Subbasin	Watershed	WQARF
MARICOPA	PHOENIX AMA	WEST SALT RIVER	SALT RIVER	MOTOROLA 52NI
<b>Revised Cadastral Location</b>				
Quad	Township	Range	Section	Quarters
A	1	3	5	160 C 40 D 10 A
County	AMA	Subbasin	Watershed	WQARF
MARICOPA	PHOENIX AMA	WEST SALT RIVER	SALT RIVER	MOTOROLA 52NI
<b>Well Location</b>				
Address	City			
Directions				



DEPARTMENT OF WATER RESOURCES  
99 EAST VIRGINIA AVENUE  
PHOENIX, ARIZONA 85004



REGISTRATION OF EXISTING WELLS

READ INSTRUCTIONS ON BACK OF THIS FORM BEFORE COMPLETING  
PRINT OR TYPE - FILE IN DUPLICATE

REGISTRATION FEE (CHECK ONE)	
EXEMPT WELL (NO CHARGE)	<input type="checkbox"/>
NON-EXEMPT WELL - \$10.00	<input checked="" type="checkbox"/>

07 FOR OFFICE USE ONLY	
REGISTRATION NO. 55-	621530
FILE NO.	A(1-3)5cad
FILED	JUN 14 1982
(DATE)	AT 4:30 pm
(TIME)	
INA	
AMA	PHOENIX

1. Name of Registrant:  
WESTWARD HO ASSOCIATES, a Rhode Island limited partnership,  
c/o Arne M. Rovick, Evans, Kitchel & Jenckes, P.C., Scottsdale, Az.85251  
(Address) (City) (State) (Zip)
2. File and/or Control Number under previous groundwater law:  
None 35-  
(File Number) (Control Number)
3. a. The well is located within the SE 1/4 NE 1/4 SW 1/4, Section 5,  
of Township ONE (1) N4S, Range THREE (3) E/W, G & SRB & M, in the  
County of MARICOPA.
- b. If in a subdivision: Name of subdivision Bennett Place per map recorded in Book 2,  
page 43,  
Lot No. 1-12, Address 680 N. Central Avenue, Phoenix, Arizona.
4. The principal use(s) of water (Examples: irrigation - stockwater - domestic - municipal - industrial)  
For cooling of the Hotel Westward Ho.
5. If for irrigation use, number of acres irrigated from well N/A.
6. Owner of land on which well is located. If same as Item 1, check this box ☒

(Address) (City) (State) (Zip)

7. Well data (If data not available, write N/A)

- a. Depth of Well N/A feet
- b. Diameter of casing N/A inches
- c. Depth of casing N/A feet
- d. Type of casing N/A
- e. Maximum pump capacity N/A gallons per minute.
- f. Depth to water N/A feet below land surface.
- g. Date well completed N/A  
(Month) (Day) (Year)

8. The place(s) of use of water. If same as Item 3, check this box ☒.

1/4 1/4 1/4, Section Township Range  
1/4 1/4 1/4, Section Township Range

Attach additional sheet if necessary.

9. DATE June 14, 1982 SIGNATURE OF REGISTRANT

Westward Ho Associates, by  
Arne M. Rovick

## INSTRUCTIONS FOR COMPLETING REGISTRATION FORM

### General Instructions

1. A person who owns an "Existing Well" shall register the well, pursuant to A.R.S. 45-593, by filing this form in duplicate with the Department of Water Resources not later than midnight June 14, 1982. The form must be completed and signed. Failure to do so will constitute a violation of A.R.S. 45-593, and may subject the well owner to injunction and/or civil penalties, pursuant to A.R.S. Title 45, Article 12.
2. An "Existing Well" means, (1) a well which was drilled on or before June 12, 1980 and which is not abandoned or sealed, or (2) a well which was not completed on or before June 12, 1980, but for which a Notice of Intention to Drill was on file with the Arizona Water Commission on or before June 12, 1980.
3. No registration fee is required for Exempt Wells. A \$10.00 registration fee must accompany registration forms for all Non-Exempt Wells.
4. An "Exempt Well" means a well having a pump with a maximum capacity of not more than 35 gallons per minute which is used to withdraw groundwater. An Exempt Well may include the non-commercial irrigation of not more than 1 acre of land.
5. A "Non-Exempt Well" means a well that is not an "Exempt Well".

### INSTRUCTIONS FOR REGISTRATION QUESTIONS

1. The Registrant must be the owner of the well and may be an individual, public or private corporation, company, partnership, firm, association, society, estate, trust, any other private organization or enterprise, the United States, any state, territory or country or a governmental entity, political subdivision or municipal corporation organized under or subject to the constitution and laws of this State.
2. If you own an existing irrigation well drilled at any time, or any other type of well drilled on or after June 20, 1968, you should have an assigned control and/or file number. Write these numbers in item 2. If you do not know the number, please explain the reason on the form or on an attached sheet.
3.
  - a. Fill in the Section, Township and Range in all cases if it is available.
  - b. If the well is in a subdivision and you have this information, give the subdivision name, Lot Number, and Address.
4. Show all purposes for which the water is used.
5. If the well is used for irrigation, give the number of acres irrigated in 1980 from the well.
6. If the owner of the land is an individual, give the last name, first name, middle initial. If the owner of the land is a corporation, partnership, firm, etc., fill in the appropriate title.
7. Complete the section on Well Data with the most accurate information available to you. If the data is not available, write N/A in the blanks.
8. Give the legal description of the place of use of the water. If place of use is in a subdivision and legal description is not available, give the subdivision name, Lot Number and/or address on the blank line.
9. The person in whose name a well is registered shall notify the Department of any change in ownership and shall keep all information on the registration record current and accurate. A form entitled "Change of Well Information/Ownership" is available for this purpose. A blank form will be furnished with the returned duplicate copy of the registration form.

# Certificate Of Grandfathered Groundwater Right

COUNTY OF MARICOPA

STATE OF ARIZONA DEPARTMENT OF WATER RESOURCES

*This is to certify that pursuant to the provisions of  
Title 45, Chapter 2, Arizona Revised Statutes*



WESTWARD HO ASSOCIATES  
C/O GANDREAU AND COMPANY, INCORPORATED  
ONE HOSPITAL TRUST PLAZA #2401  
PROVIDENCE, RHODE ISLAND 02903

*is granted*  
TYPE 2 NON-IRRIGATION GRANDFATHERED RIGHTS  
*in the*

PHOENIX ACTIVE MANAGEMENT AREA

for 795 acre-feet of groundwater annually from January 1 through December 31. Groundwater withdrawn pursuant to this right may be used for - - - - - non-irrigation - - - - - purpose[s]. The location of the well[s] where groundwater will be withdrawn pursuant to this right is as follows:

Arizona Department of Water Resources Well Registration Number and Location:

55-621530 - SE $\frac{1}{4}$  NE $\frac{1}{4}$  SW $\frac{1}{4}$  Section 5 located in T1N R3E GSRB&M

*The use of groundwater under this right shall be in accordance with the laws of the State of Arizona and restrictions placed on use by the Director of the Department of Water Resources pursuant to Title 45, Chapter 2, Arizona Revised Statutes.*

CERTIFICATE NO. 58-114001

is granted this 13th day of JULY, 1984

SEAL

ARIZONA DEPARTMENT OF WATER RESOURCES

\_\_\_\_\_  
Director

*The Department of Water Resources must be notified if the above named person(s) changes his address or conveys ownership of the right to another person(s).*

A N KOVICK  
 KOVICK, EVANS, KITCHEN & JENCKES  
 6991 E CAMELBACK RD  
 SCOTTSDALE AZ 85251

STATE OF ARIZONA  
 DEPARTMENT OF WATER RESOURCES  
 WATER RIGHTS ADMINISTRATION  
 99 EAST VIRGINIA  
 PHOENIX, ARIZONA 85004

RECEIPT

KIND ENTRY	FILE REFERENCE NO.
55	621530
55	THRU

FOR: WESTWARD HO ASSOCIATES

(1)

ACCOUNT NO.				INT. ACCT.	ITEM DESCRIPTION	RATE	\$ AMOUNT
FUND SOURCE	AGENCY	CHAPTER	DIV.				
					Piling Fee for Registration of	10.00	10.00
					Existing Wells		
					File No. A(1-3)5 cad		
						WRITER PAYMENT	
						GUESTS 1	
						CHK NO 6420	
						55-1 10.00	
						TAX 0.00	
						TOTL 10.00	
						GEN. CHCK 10.00	

# 2656 A 15:47

9/23/82

jc

Check # 6420

TOTAL

\$

10.00

Run Date: 09/08/2005

## AZ DEPARTMENT OF WATER RESOURCES

### WELL REGISTRY REPORT - WELLS55

Location A 1.0 3.0 8 B A A Well Reg.No 55 - 623510 AMA PHOENIX AMA

Registered Name KORET TRUSTEE,J  
111 W MONROE

File Type REGISTERED WELL  
Application/Issue Date 06/14/1982

PHOENIX AZ 85003

Owner OWNER  
Driller No. 212  
Driller Name BUCK WEBER & ASSOCIATES, INC.  
Driller Phone  
County MARICOPA  
Parcel No. 112-21-058  
Intended Capacity GPM 0.00

Well Type NON-EXEMPT  
SubBasin WEST SALT RIVER VALLEY  
Watershed SALT RIVER  
Registered Water Uses INDUSTRIAL  
Registered Well Uses WATER PRODUCTION  
Discharge Method CURRENT - VENTURI METER - FLOW  
Power ELECTRIC MOTOR 16 - 100 HP

Well Depth 200.00  
Pump Cap. 550.00  
Draw Down 0.00

Case Diam 16.00  
Case Depth 200.00  
Water Level 150.00  
Acres Irrig 0.00

Tested Cap 550.00  
CRT X  
Log X  
Finish STEEL - PERFORATED OR SLOTTED  
CASING

Contamination Site: YES - MOTOROLA 52ND STREET

Comments Well located at 112 North Central Avenue. File update conducted 9/8/05. mib

#### Places Of Use

1 A 1.0 3.0 8 B A A

#### Current Action

2/2/1973 805 COMPLETION REPORT RECEIVED  
Action Comment: mib

#### Action History

1/12/2005 775 WQARF UPLOAD OF WELL INVENTORY DATA  
Action Comment: Old WQARF Code = NULL  
8/16/2004 880 CHANGE IN CONTAMINATION SITE  
Action Comment: Old WQARF Code = NULL  
8/30/2002 878 UPDATE LOCATION DATA FROM WQARF  
Action Comment: Changed by ADWR WQARF Group as part of the Conduit Well Project - Old Latitude: , Old Longitude: ,  
New Latitude: 33 26 55.146, New Longitude: 112 4 29.282, Project Id: EWF-2950, Lat/Long Measurement  
Method: Calculated from DWR Well Finder Data, H\_Datum: NAD 1983, V\_Datum: , Elevation Ft: ,  
Measurement Source: ADWR  
2/2/1973 750 WELL LOG RECEIVED  
Action Comment: mib  
2/18/1964 755 WELL CONSTRUCTION COMPLETED  
Action Comment: mib  
6/27/1963 150 NOI RECEIVED FOR A NEW PRODUCTION WELL  
Action Comment: mib  
6/27/1963 550 DRILLING AUTHORITY ISSUED  
Action Comment: mib  
6/27/1963 555 DRILLER & OWNER PACKETS MAILED  
Action Comment: mib

55-623510

LAND DEPARTMENT  
WATER DIVISION  
STATE OF ARIZONA

## REPORT OF WELL DRILLER

This report should be prepared by the driller in all detail and filed with the State Land Commissioner following completion of the well.

1. OWNER GREATER ARIZONA SAVINGS & LOAN ASSOCIATION  
 Name  
122 North Central Avenue - - - Phoenix, Arizona 85004  
 Address
2. Lessee or Operator - SAME -  
 Name  
 Address
3. DRILLER WEBER WELL DRILLING COMPANY  
 Name  
P.O. Box 5354 Phoenix, Arizona 85010  
 Address
4. Location of well: Twp. 1 N Rge. 3 E Section 8 NE  $\frac{1}{4}$  NE  $\frac{1}{4}$  NW  $\frac{1}{4}$   
 10-acre subdivision
5. Intention to Drill File No. A (1-3) 8 baa Permit No. \_\_\_\_\_

## DESCRIPTION OF WELL

6. Total depth of hole 200' ft.
7. Type of casing Copper bearing 16" ID [ total distance ] 200'
8. Diameter and length of casing \_\_\_\_\_ in. from \_\_\_\_\_ to \_\_\_\_\_ in. from \_\_\_\_\_ to \_\_\_\_\_ in. from \_\_\_\_\_ to \_\_\_\_\_
9. Method of sealing at reduction points \_\_\_\_\_
10. Perforated from 140' to 185', from \_\_\_\_\_ to \_\_\_\_\_, from \_\_\_\_\_ to \_\_\_\_\_, from \_\_\_\_\_ to \_\_\_\_\_
11. Size of cuts 3/8" x 3" Number of cuts per foot 8
12. If screen was installed: Length \_\_\_\_\_ ft. Diam. \_\_\_\_\_ in. Type \_\_\_\_\_
13. Method of construction DRILLED  
 drilled, dug, driven, bored, jetted, etc.
14. Date started Jan. 22, '64  
 Month Day Year
15. Date completed Feb. 18, '64  
 Month Day Year
16. Depth of water 100' static ft.  
 If flowing well, so state.
17. Describe point from which depth measurements were made, and give sea-level elevation if available.  
FROM FLOOR LEVEL AT WELL ALCOVE AT BASEMENT OF SUBJECT BUILDING
18. If flowing well, state method of flow regulation \_\_\_\_\_

19. REMARKS:  
16" Casing 8" Column  
2" pipe 1 3/16" Shaft  
8 stage 10MA enamel bowls  
Impeller - bronze

DO NOT WRITE IN THIS SPACE

## OFFICE RECORD

Received 2-2-73 by Jm  
 Filed 2-7-73 by Jm  
 File No. A(1-3)8 baa

LOG OF WELL

[illegible]

to the best of my knowledge

Name \_\_\_\_\_

Address

Date.....2/1/73

Sep 1

*NO CARD*

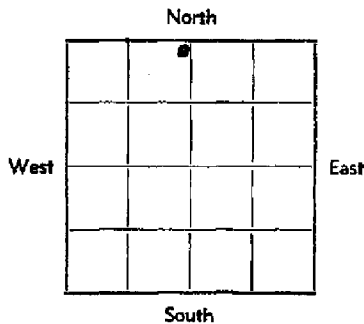
FORM NO. G-300  
REV. 5-20-57-6-58

LAND DEPARTMENT  
WATER DIVISION  
STATE OF ARIZONA

## NOTICE OF INTENTION TO DRILL WELL

This notice required under the provisions of Section 45-305, Arizona Revised Statutes by any person proposing to drill an irrigation or drainage well having a capacity of more than 100 gal. per min. outside of a critical area, or for the drilling of any well for the development and use of ground water both within and without a critical water area where a permit to drill is not required.

### LOCATION OF PROPOSED WELL



Indicate Well Location by Circle  
(Above diagram represents one full section)

1. Twp. 1 N
2. Rge. 3 E
3. Section 8
4. NE 1/4 NE 1/4 NW 1/4  
10-acre subdivision

### INSTRUCTIONS

Fill out both copies and mail to Water Division, State Land Department, Phoenix, Arizona.

Duplicate will be returned to landowner, lessee or Government land entryman together with a card for the well driller.

### DESCRIPTION OF PROPOSED WELL

5. Diameter 16 in. depth 200 ft.
6. Type of casing Steel pipe
7. Estimated depth to water 110 ft.
8. Proposed use IND
9. Location of nearest operating irrigation well \_\_\_\_\_
10. Drilling will start about July 1963  
Month Year
11. Driller Buck Weber  
Name  
Phoenix  
Address
12. Water will be applied to use about June thru Sept  
Month Year
20. This notice filed by:

Check one { Owner ☐  
Lessee ☐  
Entryman. ☐

Name Greater Arizona Savings  
Address by Adam Stombers

### PLACE OF PROPOSED USE

13. Twp. 1 N
14. Rge. 3 E
15. Section 8
16. \_\_\_\_\_  
Legal Description of Portion of Section to be Irrigated
17. Acres \_\_\_\_\_
18. Owner Greater Arizona Savings  
by Adam Stombers  
Name
19. 112 Mo Central  
Address

DO NOT WRITE IN THIS SPACE  
OFFICE RECORD

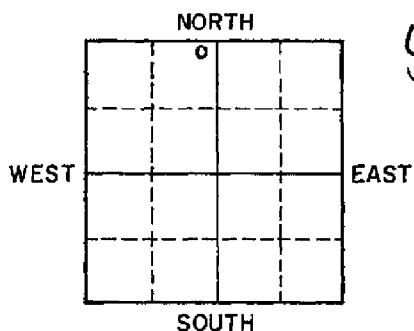
Received 6-27-63 By D  
Filed \_\_\_\_\_ By \_\_\_\_\_  
Duplicate  
Mailed 6-27-63 By K  
File Number A(1-3) 8622

55-623510



STATE LAND DEPARTMENT  
Water Division  
Phoenix 7, Arizona

Location of Well



(Indicate Well Location  
by a circle "O" in the  
above Section Plat)

55-623510

File No. A(1-3)8 baa

REPORT OF EQUIPMENT INSTALLED  
Greater Arizona Savings Building  
OWNER 112 N. Central Avenue, Phoenix, Arizona

LOCATION OF WELL:

8  
NE 1/4 NE 1/4 NW 1/4, Sec. 18 Twp. 1N Rge. 3E

Date Well Completed: 2/18/'64 Depth 200'

1. Well Test:

Discharge: 550 550 GPM Date Well Tested: 2/18/'64  
(Gal. Per Min.)

Method of Discharge Measurement: Current meter  
(weir, orifice, current meter, etc.)

Static Water Level: 100' ft. Drawdown \_\_\_\_\_ ft.

Total Pumping Lift 185' ft.

2. Equipment Installed:

Kind of Pump: TURBINE  
(turbine, centrifugal, etc.)

Kind of Power: ELECT, H. P. Rating of Motor 50 HP  
(Elec., Nat. Gas, Etc.)

I HEREBY CERTIFY that all the above statements are true to the best of my knowledge and belief.

Ray H. Gilkinson  
Signature Ray Gilkinson, Building Manager  
Greater Arizona Sav/Loan Assn.

Date February 1, 1973

122 North Central Avenue, Phoenix, Arizona 85004  
Address



JACK WILLIAMS  
GOVERNOR

Arizona  
State Land Department

1624 WEST ADAMS  
PHOENIX, ARIZONA 85007  
602 - 271-4634



ANDREW L. BETTYWY  
STATE LAND COMMISSIONER

January 22, 1973

Greater Arizona Savings Bldg.  
112 N. Central Avenue  
Phoenix, Arizona

Re: Notice of Intention to Drill  
File #A(1-3)8 baa  
Dated 6-27-63

55-623510

Gentlemen:

The Water Rights Division of the State Land Department is engaged in the processes of bringing its well files up to date.

Arizona Revised Statutes 45-305, 45-306, and 45-307 deal with Notices of Intention to Drill, Filing of Log by Driller, Failure or Refusal to File Reports or Notices, and Penalty.

Critical information included in these statutes requires that:

1. A well must be completed within one year of filing (in case of failure to complete a well within one year a new Notice of Intent may be filed);
2. Upon completion of drilling, a copy of the log, and other pertinent data shall be filed by the driller with the State Land Department; and,
3. A person who fails or refuses to make any of these reports, give the notices required, or cooperate with the Department, is guilty of a misdemeanor and subject to a fine.

In the event the referenced well has been completed, please forward log, and other pertinent completion data to this Department within 30 days.

If no response is forthcoming, we will be compelled to assume that the well is not complete and the related file retired as cancelled.

Yours very truly,

*Andrew L. Bettywy*

OBER M. LASSEN  
STATE LAND COMMISSIONER  
PHONE 271-4621

# STATE LAND DEPARTMENT

STATE OF ARIZONA  
STATE OFFICE BUILDING  
PHOENIX 7, ARIZONA



June 27, 1963

95-623510

Greater Arizona Savings Building  
112 North Central Avenue  
Phoenix, Arizona

File No. A(1-3)8 baa

Dear Sir:

This copy of Notice of Intention to Drill Well in Twp. 1 North , Rge. 3 East ,  
Section 8 , NE 1/4 NE 1/4 NW 1/4, is returned to you for your file. Also  
enclosed are a;

WELL DRILLING CARD, which should be in the hands of the driller  
before construction of the well is started;

REPORT OF WELL DRILLER form, which may be filled in by the  
driller but which you should make sure is mailed to us after  
completion of the well;

REPORT OF EQUIPMENT INSTALLED form, which shall be filled  
in by you and sent to us after the installation of the pumping  
equipment.

In the event it is necessary to change the location of the proposed well, you should  
obtain the written permission of the State Land Commissioner before proceeding  
with the drilling.

Very truly yours,

WATER DIVISION

By

F. C. Ryan, Supervisor  
kh

cc: USGS, Tucson  
5-5-59


[Contact Us](#)
[Site Map](#) | [Search](#) | [Phone Directory](#) | [Departments](#) | [Services](#)
[About Us](#) [Office Locations](#) [Jobs](#) [FAQs](#) [Contact Assessor](#)

## New Search

### Property Information

[View GIS Maps](#)

Parcel #: 112-21-058

Subdivision Name: PHOENIX 1-4, 11-18

MCR #: 251

Lot #: 2

Property Address: 112 N CENTRAL AVE  
PHOENIX 85003

Property Description: PHOENIX LOTS 2&amp;4&amp;6 BLK 91 N 69.5'

Section Township Range: 8 1N 3E

Associated Parcel:

### Owner Information

[View Tax Information](#)

Owner: ONE TWELVE NORTH CENTRAL LLC

In Care Of:

Mailing Address: 200 E MONTEREY WY  
PHOENIX AZ 85012 USA

Deed #: 000863098

Deed Date: 11/9/2000

Sales Price: n/a \*

Sales Date: n/a \*

\* Only sales for the last three years are maintained.

### Valuation Information

[View Comparables \(COMPS\)](#)

Tax Year:	2006	2005	2004
Full Cash Value (FCV):	\$3,377,028	\$2,687,744	\$2,673,926
Limited Property Value (LPV):	\$2,183,093	\$1,785,115	\$1,484,239
Legal Class:	M	M	M
Assessment Ratio:	17%	17%	17%
Assessed FCV:	\$576,415	\$452,027	\$449,766
Assessed LPV:	\$372,625	\$300,222	\$249,656
Property Use Code:	1511	1511	1511
Tax Area Code:	011301	011301	011301

### Additional Component Information (for this parcel)

[Valuation](#) [Characteristics](#)

## New Search

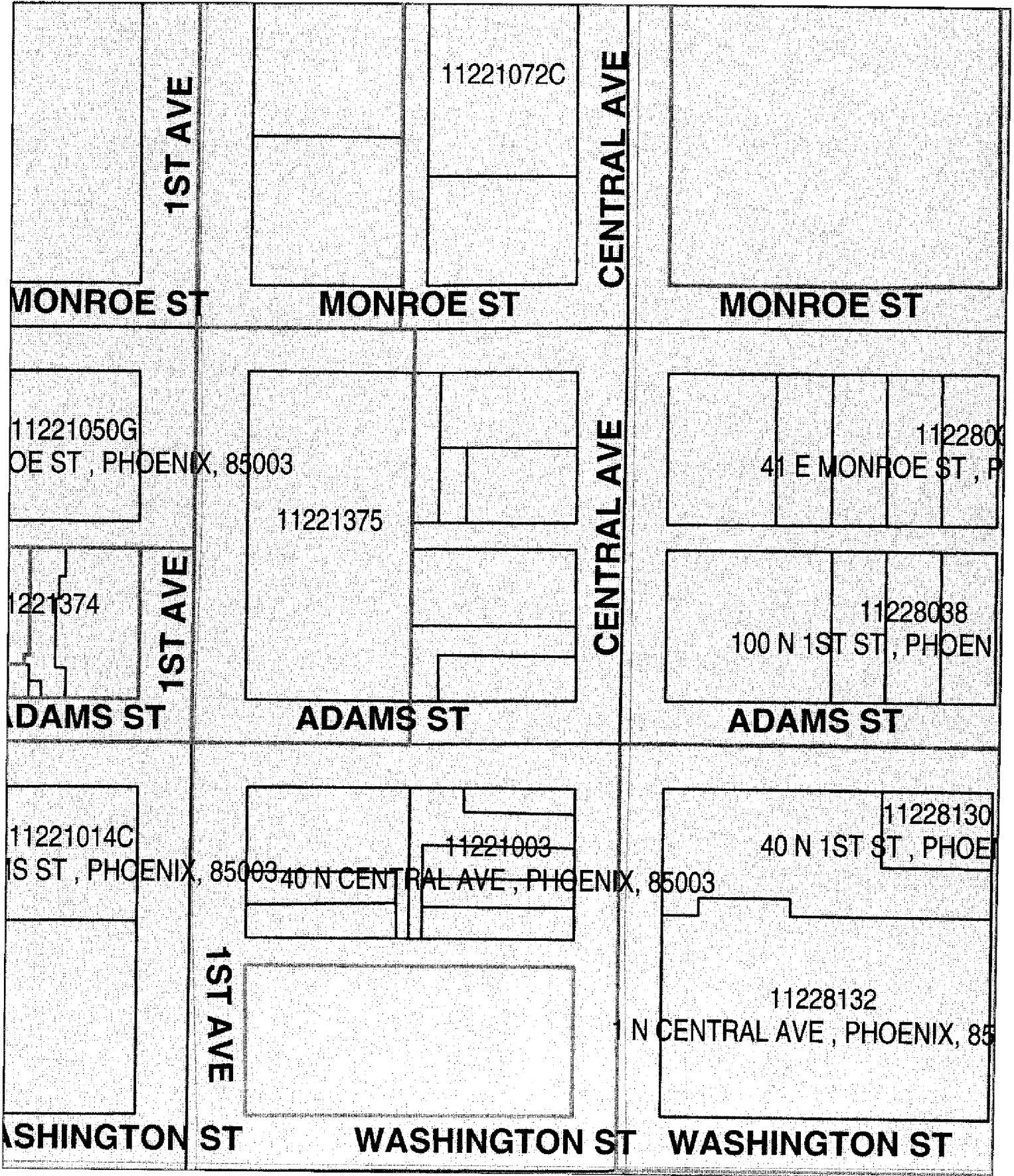
### Helpful Information:

[recorder](#)
[glossary](#)
[forms](#)


### Disclaimer

The data contained in this database is deemed reliable but not guaranteed. This information should be used for informational use only and does not constitute a legal document for the description of these properties. Every effort has been made to insure the accuracy of this data; however, this material may be slightly dated which would have an impact on its accuracy. The Maricopa County Assessor's Office disclaims any responsibility or liability for any direct or indirect damages resulting from the use of this

# & RXQW3 DUFH




# & RXQW3 DUFH0



KMS ZZZIP DUFFSDURY8 WHWFLZ ,6Z DSVZWHWRUP ZI

7KXUCD 11615MP E-HZ 11 ZZ -Z - \$0



## Hours &amp; Locations &gt;

Recorder &gt;

Elections &gt;

What's New &gt;

Support &gt;

Miscellaneous &gt;

NAME	DOC CODE	REC DATE	REC NUM	PA
COLSON AND COLSON CONSTRUCTION	WAR DEED	11/09/2000	00-0863098	7
CO ETAL				
COLSON BARTON G ETAL				
COLSON MARY F ETAL				
ELM PROPERTIES INC ETAL				
ONE TWELVE NORTH CENTRAL LLC				

[Home](#)[Site Map](#)[Account Login](#)[Online Help](#)Page Number ☒ View Image ☐ View Affidavit

Image Format:

☒ PNG - Select to view one page at a time☐ PDF - Select to view all the pages[View Unofficial Document](#)[Purchase Official Document](#)[New Search](#)

[Adobe Acrobat Reader](#) is required to view PDF documents.

The Official Website of the Maricopa County Recorder and Elections Department  
For questions or feedback on this site, contact the [Webmaster](#).  
Copyright ©2005 Maricopa County Recorder. All rights reserved.

## First American Title

Unofficial  
Document

WHEN RECORDED RETURN TO  
WARNER ANGLE ROPER & HALLAM PLC  
Pickup Basket for  
James Valletta, Esq.  
3550 North Central Avenue, Suite 1500  
Phoenix, AZ 85012

2000-0863098 11/09/2000 03:00

ESPERANZA 3 OF 5

206-100-129035

2/A

## GENERAL WARRANTY DEED

A For the consideration of Ten and no/100 Dollars, and other valuable considerations, the receipt, adequacy and validity of which is hereby acknowledged, Barton G. Colson, an unmarried man, as to an undivided 5% interest, Colson & Colson Construction Co., an Oregon general partnership, as to an undivided 45 %, Elm Properties Inc, a Nevada corporation, as to an undivided 45% and Mary F. Colson, an unmarried woman, as to an undivided 5% interest (the "GRANTORS") , do hereby grant and convey to One Twelve North Central, LLC, an Arizona limited liability company (the "GRANTEES"), all of the Grantors' right title and interest in and to the real property described on Exhibit "A" attached hereto and incorporated herein, together with all improvements, buildings, and fixtures located thereon and all rights, privileges, easements, tenements, hereditaments and appurtenances pertaining thereto (the "Property").

The title conveyed by General Warranty Deed is subject only to those matters identified on Exhibit "B" attached hereto and incorporated herein. Grantors warrant the title to the Property against all matters, subject only to the matters identified in Exhibit "B".

DATED this 9<sup>th</sup> day of November, 2000.




20000863098


STATE OF OREGON )  
 )  
County of Marion )

ss:

  
Barton G. Colson

*Instrument was acknowledged*  
This instrument was acknowledged before me this 3rd day of November, 2000, by Barton G. Colson.



  
Notary Public for Oregon

My Commission Expires: 07/13/02

Unofficial Document

2000 年 12 月 15 日 星期一 15:00

<http://recorder.maricopa.gov/recdocdata/PrintPage.asp?httpPath=http://156.42.40.50/UnOfficialDocs/new/20...> 9/8/2005

20000863098

STATE OF CALIFORNIA )County of ORANGE )

ss:


Elm Properties, Inc., a Nevada corporation

By: Its: VICE-PRESIDENT

This instrument was acknowledged before me this 7<sup>TH</sup> day of NOVEMBER, 2000, by DANIEL HASSO as VICE-PRESIDENT of Elm Properties Inc, a Nevada corporation, for and on behalf of the corporation.

Grace A. Chow  
Notary Public

My Commission Expires:  
APRIL 2, 2004



CENTRAL AVENUE (PINKOZ).WPD

20000863098

STATE OF OREGON )


County of Marion ) ss:

Mary F. Colson  
Mary F. Colson

This instrument was acknowledged before me this 30<sup>th</sup> day of November, 2000, by Mary F. Colson.

Robin R. Boyd  
Notary Public for Oregon

My Commission Expires: 07/13/02



Unofficial Document

20000863098

**EXHIBIT "A"**

**LEGAL DESCRIPTION**

The North 69.5 feet of Lots 2, 4 and 6, Block 91, of ORIGINAL TOWNSITE OF PHOENIX, according to the plat of record in the office of the County Recorder of Maricopa County, Arizona, recorded in Book 2 of Maps, Page 51.

Unofficial Document

2000-129955-1

20000863098

## EXHIBIT "B"

## TITLE EXCEPTIONS

1. Second installment of 2000 taxes, a lien, payable on or before March 1, 2001, and delinquent May 1, 2001.
2. The liabilities and obligations imposed upon said land by reason of: (a) inclusion thereof within the boundaries of the Salt River Project Agricultural Improvement and Power District; (b) membership of the owner thereof in the Salt River Valley Water Users' Association, an Arizona corporation and (c) the terms of any Water Right Application made under the reclamation laws of the United States for the purpose of obtaining water rights for said land. (All assessments due and payable are paid.)
3. Reservations contained in the Patent from the United States of America, reading as follows:  

No title shall be hereby acquired to any mine of gold, silver, cinnabar or copper or to any valid claim or possession held under the existing laws of Congress.
4. Water rights, claims or title to water, whether or not shown by the public records.  
UnOfficial Document
5. Terms, conditions and encroachment set forth in Permit No. RP-99009-26 recorded April 1, 1999 in 99-0313891, of Official Records.
6. The following matters disclosed by an ALTA/ASCM survey made by Superior Surveying Services, Inc. on June 21, 2000, designated Job No. 200603:
  - a) encroachment of a building onto property adjacent to the North property line and onto property adjacent to the South property line.
  - b) encroachment of an 8 foot block storage area onto property adjacent to the North line
7. The rights of parties in possession by reason of any unrecorded leases set forth on attached rent roll.

2000-129955-1

# Arizona Department of Water Resources

## Groundwater Right/Facility Report

RIGHT #: 58-109621.0001

STATUS DATE: 01/30/1997

AMA: PHOENIX AMA

RIGHT/PERMIT/FACILITY TYPE: TYPE-2 NON-IRRIGATION GFR

LAND OWNERSHIP: PRIVATE OR COMPANY

FILE STATUS: INACTIVE - FULL CONVEYANCE

1997 ALLOTMENT: 496.00

BMP Enrollee: N

RETIRED ACRES: 0.00

WATER DUTY ACRES: 0.00

IRRIGATION ACRES 0.00

WATER DUTY 0

IRRIGATION DISTRICT NAME:

MAWA: 0

---

### NAME & ADDRESS

KORET FOUNDATION, THE

TYPE: OWNER

% WILLIAM B PERKINS PC

8875 N MARTINGALE RD 2 FL

SCOTTSDALE AZ 85203

GOLF INTERNATIONAL INC

TYPE: CONTACT PARTY

10440 INDIAN WELLS DR

FOUNTAIN HILLS AZ 85268

---

### PLACE OF USE

NE NE NW 08 T1.0N R3.0E

---

### BOOK/MAP/PARCEL

\*\*\* NO DATA FOUND \*\*\*

---

### WELL SERVING

Well# 55 - 623510

Location NE NE NW 8 T1.0N R3.0E

Year 1997

---

### RIGHT TO FACILITY RELATIONSHIPS

\*\*\* NO DATA FOUND \*\*\*

# Arizona Department of Water Resources

## Groundwater Right/Facility Report

RIGHT #: 58-109621.0000

STATUS DATE: 04/17/1987

AMA: PHOENIX AMA

RIGHT/PERMIT/FACILITY TYPE: TYPE-2 NON-IRRIGATION GFR

LAND OWNERSHIP: PRIVATE OR COMPANY

FILE STATUS: INACTIVE - FULL CONVEYANCE

1987 ALLOTMENT: 496.00

BMP Enrollee: N

RETIRED ACRES: 0.00

WATER DUTY ACRES: 0.00

IRRIGATION ACRES 0.00

WATER DUTY 0

IRRIGATION DISTRICT NAME:

MAWA: 0

---

### NAME & ADDRESS

KORET JOSEPH TRUST

TYPE: OWNER

C/O WILLIAM PERKINS

34 W MONROE SUITE 105

PHOENIX AZ 85003

---

### PLACE OF USE

NE NE NW 08 T1.0N R3.0E

---

### BOOK/MAP/PARCEL

\*\*\* NO DATA FOUND \*\*\*

---

### WELL SERVING

Well# 55 - 623510

Location NE NE NW 8 T1.0N R3.0E

Year 1987

---

### RIGHT TO FACILITY RELATIONSHIPS

\*\*\* NO DATA FOUND \*\*\*



Well Registry ID 55

523510

Power Account Number

Divider

Power Meter Number

Other Use

Measuring Device Code

Power Code

Right/Permit/Facility Number	Current File Status
▶ 58-109621.0000	IC
58-109621.0001	IC

UPDATE

Sites

On ☐ If ☐ Ig ☐ Os ☐ Ow ☐ pm ☐ m ☐ st ☐ wt ☐ mp ☐ wq ☐ h ☐ id ☐

Well  
State Local  
Id Mention Site  
Type Reliability Topo  
Setting Source Dred  
Name Map  
Scale Latitude   Longitude   Accuracy LAT/LONG  
Method ADWR File  
Num 55 Altitude Method Alt  
Accuracy USGS Basin Sub Basin ADWR Basin State County Site Uses   Water Uses   Hole  
Depth Well  
Depth Depth  
Source Geo  
Unit Create Date Compleat? ☒ Updated Compleat? 

Volume Sheet

Record 1/1

K05C K05D

Site	Well Site Id: <span style="border: 1px solid black; padding: 2px;">332700112042901</span>	Local Id: <span style="border: 1px solid black; padding: 2px;">A-01-03 08EAA2</span>				
Well Completions						
Completion Date: <span style="border: 1px solid black; padding: 2px;">02181964</span>	Complete? <input type="checkbox"/>	Drill Method: <span style="border: 1px solid black; padding: 2px;">C</span>	Finish: <span style="border: 1px solid black; padding: 2px;">P</span>	Source: <span style="border: 1px solid black; padding: 2px;">D</span>		
Driller Name: <span style="border: 1px solid black; padding: 2px;">WEBER DRILLING</span>						
Bore Hole Completions						
Hole Top: <span style="border: 1px solid black; padding: 2px;"></span>	Hole Bottom: <span style="border: 1px solid black; padding: 2px;"></span>	Hole Diameter: <span style="border: 1px solid black; padding: 2px;"></span>				
Casing Completions						
Casing Top: <span style="border: 1px solid black; padding: 2px;">0</span>	Casing Bottom: <span style="border: 1px solid black; padding: 2px;">200</span>	Casing Diameter: <span style="border: 1px solid black; padding: 2px;">16.00</span>	Material: <span style="border: 1px solid black; padding: 2px;">P</span>			
<span style="border: 1px solid black; padding: 2px;"></span>	<span style="border: 1px solid black; padding: 2px;"></span>	<span style="border: 1px solid black; padding: 2px;"></span>	<span style="border: 1px solid black; padding: 2px;"></span>			
<span style="border: 1px solid black; padding: 2px;"></span>	<span style="border: 1px solid black; padding: 2px;"></span>	<span style="border: 1px solid black; padding: 2px;"></span>	<span style="border: 1px solid black; padding: 2px;"></span>			
Perforation Completions						
Top: <span style="border: 1px solid black; padding: 2px;">140</span>	Bottom: <span style="border: 1px solid black; padding: 2px;">185</span>	Diameter: <span style="border: 1px solid black; padding: 2px;">16.00</span>	Material: <span style="border: 1px solid black; padding: 2px;">P</span>	Type: <span style="border: 1px solid black; padding: 2px;">P</span>	Length: <span style="border: 1px solid black; padding: 2px;">3.00</span>	Width: <span style="border: 1px solid black; padding: 2px;">.39</span>
<span style="border: 1px solid black; padding: 2px;"></span>	<span style="border: 1px solid black; padding: 2px;"></span>	<span style="border: 1px solid black; padding: 2px;"></span>	<span style="border: 1px solid black; padding: 2px;"></span>	<span style="border: 1px solid black; padding: 2px;"></span>	<span style="border: 1px solid black; padding: 2px;"></span>	<span style="border: 1px solid black; padding: 2px;"></span>
<span style="border: 1px solid black; padding: 2px;"></span>	<span style="border: 1px solid black; padding: 2px;"></span>	<span style="border: 1px solid black; padding: 2px;"></span>	<span style="border: 1px solid black; padding: 2px;"></span>	<span style="border: 1px solid black; padding: 2px;"></span>	<span style="border: 1px solid black; padding: 2px;"></span>	<span style="border: 1px solid black; padding: 2px;"></span>

Perforation top in foot: Perfor 2/2
(OSC) (DRS)



UPDATE

Site

Well Site Id: 032700112042901

Local Id: A-01-03 08BAA2

Well Logs

Date Visited	Complete?	Lift	Power	Meter Number	Pwr Co	Hp
01091990	<input type="checkbox"/>	T	E			50.00
Account Number		Divider		Source		Method
Date Visited	Complete?	Lift	Power	Meter Number	Pwr Co	Hp
	<input type="checkbox"/>					
Account Number		Divider		Source		Method
Date Visited	Complete?	Lift	Power	Meter Number	Pwr Co	Hp
	<input type="checkbox"/>					
Account Number		Divider		Source		Method

All inventory data

Record 2/2

KUSCS Items

ADWR Site Report Showkeys Exit Window

Well Site Id

332700112042901

Local Id

A-01-03 06BAA2

WELL OWNERS

Date	Complete?	Last Name	First	M/I
02181964		BUILDING	ARIZONA SAVINGS	

Record 2/2

050 080

Local Id: A-01-03 08BAA2

...the ...

**Environ Biol Fish** (2015) 98:113–122



Local ID: A-01-03 08BAA2

[illegible]

DEPARTMENT OF WATER RESOURCES

89 EAST VIRGINIA AVENUE  
PHOENIX, ARIZONA 85004

REGISTRATION OF EXISTING WELLS

READ INSTRUCTIONS ON BACK OF THIS FORM BEFORE COMPLETING.

PRINT OR TYPE - FILE IN DUPLICATE

REGISTRATION FEE (CHECK ONE)

EXEMPT WELL (NO CHARGE) ☐

NON-EXEMPT WELL - \$10.00 ☒

ARIZONA  
OFFICE  
JUN 14 P4:28  
WATER  
RESOURCES

FOR OFFICE USE ONLY

REGISTRATION NO. 55- 623510

FILE NO. AU-328600

FILED 6-14-82 AT 4:28  
(DATE) (TIME)

INA \_\_\_\_\_

AMA PHOENIX

1. Name of Registrant:

Joseph Koret, Trustee of the Joseph Koret 1980 REvocable Trust, dated  
c/o William B. Perkins, 111 W. Monroe, 18th Floor, Phoenix, AZ March 28, 1980  
(Address) (City) (State) 85003 (Zip)

2. File and/or Control Number under previous groundwater law:

109621 35-  
(File Number) (Control Number)

3. a. The well is located within the NE  $\frac{1}{4}$  NE  $\frac{1}{4}$  NW -  $\frac{1}{4}$ , Section 8  
of Township 1 North N/S, Range 3 East E/W, G & SRB & M, in the  
County of Maricopa
- b. If in a subdivision: Name of subdivision Alley within Block 91, Original Townsite  
Lot No. N/A, Address Phoenix, Arizona of Phoenix

4. The principal use(s) of water (Examples: irrigation - stockwater - domestic - municipal - industrial)  
industrial

5. If for irrigation use, number of acres irrigated from well N/A

6. Owner of land on which well is located. If same as Item 1, check this box ☐

City of Phoenix  
125 E. Washington, Phoenix, AZ 85003  
(Address) (City) (State) (Zip)

7. Well data (If data not available, write N/A)

- a. Depth of Well 200' feet
- b. Diameter of casing 16" inches
- c. Depth of casing 200' feet
- d. Type of casing steel
- e. Maximum pump capacity 550 gallons per minute.
- f. Depth to water 150' feet below land surface.
- g. Date well completed 1963  
(Month) (Day) (Year)

8. The place(s) of use of water. If same as Item 3, check this box ☐.

$\frac{1}{4}$   $\frac{1}{4}$   $\frac{1}{4}$ , Section Township Range  
 $\frac{1}{4}$   $\frac{1}{4}$   $\frac{1}{4}$ , Section Township Range  
See attached

Attach additional sheet if necessary.

9. DATE 6-8-82 SIGNATURE OF REGISTRANT

William B. Perkins  
William B. Perkins  
Attorney for Registrant



LEGAL DESCRIPTION

---

The following described property situate in Maricopa County, Arizona, to-wit:

That part of the alley in Block 91 of the Original Townsite of Phoenix, as recorded in Book 2 of Maps, Page 51, Maricopa County Records, described as follows:

Beginning at the Northeast corner of Lot 8 of said Block 91; thence West 7.50 feet along the North line of said Lot 8; thence North 5.40 feet; thence East 7.50 feet; thence South 5.40 feet to the point of beginning.

ARIZONA  
DEPT. OF  
JUN 14 4:28 PM  
RESOURCES

STATE OF ARIZONA  
DEPARTMENT OF WATER RESOURCES  
WATER RIGHTS ADMINISTRATION  
99 EAST VIRGINIA  
PHOENIX, ARIZONA 85004

KIND ENTRY	FILE REFERENCE NO.
55	<del>623510</del>
55	THRU

ACCOUNT NO.				INT.	55		
FUND	AGENCY	CHAPTER	DIV.	ACCT.	ITEM DESCRIPTION	RATE	\$ AMOUNT
					Filing Fee for Registration of	10.00	10.00
					Existing Wells		
					File No. A(1-3)8baa		
					CHECK#30585		

WAITER PAYMENT  
 QUESTS 1  
 CHK NO 30585  
 55-1 10.00  
 TAX 0.00  
 TOTL 10.00  
 GEN.CHEK 10.00

# 3646 A 10:14

TOTAL

\$

10.00

DEPARTMENT OF WATER RESOURCES

99 EAST VIRGINIA AVENUE  
PHOENIX, ARIZONA 85004

REGISTRATION OF EXISTING WELLS

READ INSTRUCTIONS ON BACK OF THIS FORM BEFORE COMPLETING  
PRINT OR TYPE - FILE IN DUPLICATE

REGISTRATION FEE (CHECK ONE)	
EXEMPT WELL (NO CHARGE)	<input type="checkbox"/>
NON-EXEMPT WELL - \$10.00	<input checked="" type="checkbox"/>

ARIZONA  
DEPT. OF WATER RESOURCES


82 JUN 14 P4:25

FOR OFFICE USE ONLY	
REGISTRATION NO. 55-	623511
FILE NO.	A(1-3)8690
FILED	6-14-82 AT 4:25
(DATE)	(TIME)
INA	
AMA	PHOENIX

- Name of Registrant: Joseph Koret, as Trustee under the 1980 Joseph Koret Revocable Living Trust, as to an undivided 95/100 interest, and Phoenix Investors, Ltd., a California Limited Partnership, as to an undivided 5/100 interest c/o William B. Perkins, 111 W. Monroe, 18th Floor, Phoenix, AZ 85003  
(Address) (City) (State) (Zip)
- File and/or Control Number under previous groundwater law:  
109619 (File Number) 35- (Control Number)
- a. The well is located within the NE  $\frac{1}{4}$  NE  $\frac{1}{4}$  NW  $\frac{1}{4}$ , Section 8, of Township 1 North N/S, Range 3 East E/W, G & SRB & M, in the County of Maricopa.  
b. If in a subdivision: Name of subdivision Adjacent to Lot 12, Block 92, Original Lot No. N/A, Address Phoenix, Arizona Townsite of Phoenix
- The principal use(s) of water (Examples: irrigation - stockwater - domestic - municipal - industrial)  
industrial
- If for irrigation use, number of acres irrigated from well N/A
- Owner of land on which well is located. If same as Item 1, check this box ☐  
City of Phoenix  
125 E. Washington, Phoenix, Arizona 85003  
(Address) (City) (State) (Zip)
- Well data (If data not available, write N/A)
  - Depth of Well 380' feet
  - Diameter of casing 5" inches
  - Depth of casing 320' feet
  - Type of casing steel
  - Maximum pump capacity 200 gallons per minute.
  - Depth to water 150 feet below land surface.
  - Date well completed 1965  
(Month) (Day) (Year)
- The place(s) of use of water. If same as Item 3, check this box ☐  

$\frac{1}{4}$	$\frac{1}{4}$	$\frac{1}{4}$	Section	Township	Range
$\frac{1}{4}$	$\frac{1}{4}$	$\frac{1}{4}$	Section	Township	Range

 See attached  
Attach additional sheet if necessary.
- DATE 6-8-82 SIGNATURE OF REGISTRANT  

  
 William B. Perkins  
 Attorney for Registrant

## INSTRUCTIONS FOR COMPLETING REGISTRATION FORM

### General Instructions

1. A person who owns an "Existing Well" shall register the well, pursuant to A.R.S. 45-593, by filing this form in duplicate with the Department of Water Resources not later than midnight June 14, 1982. The form must be completed and signed. Failure to do so will constitute a violation of A.R.S. 45-593, and may subject the well owner to injunction and/or civil penalties, pursuant to A.R.S. Title 45, Article 12.
2. An "Existing Well" means, (1) a well which was drilled on or before June 12, 1980 and which is not abandoned or sealed, or (2) a well which was not completed on or before June 12, 1980, but for which a Notice of Intention to Drill was on file with the Arizona Water Commission on or before June 12, 1980.
3. No registration fee is required for Exempt Wells. A \$10.00 registration fee must accompany registration forms for all Non-Exempt Wells.
4. An "Exempt Well" means a well having a pump with a maximum capacity of not more than 35 gallons per minute which is used to withdraw groundwater. An Exempt Well may include the non-commercial irrigation of not more than 1 acre of land.
5. A "Non-Exempt Well" means a well that is not an "Exempt Well".

### INSTRUCTIONS FOR REGISTRATION QUESTIONS

1. The Registrant must be the owner of the well and may be an individual, public or private corporation, company, partnership, firm, association, society, estate, trust, any other private organization or enterprise, the United States, any state, territory or country or a governmental entity, political subdivision or municipal corporation organized under or subject to the constitution and laws of this State.
2. If you own an existing irrigation well drilled at any time, or any other type of well drilled on or after June 20, 1968, you should have an assigned control and/or file number. Write these numbers in item 2. If you do not know the number, please explain the reason on the form or on an attached sheet.
3.
  - a. Fill in the Section, Township and Range in all cases if it is available.
  - b. If the well is in a subdivision and you have this information, give the subdivision name, Lot Number, and Address.
4. Show all purposes for which the water is used.
5. If the well is used for irrigation, give the number of acres irrigated in 1980 from the well.
6. If the owner of the land is an individual, give the last name, first name, middle initial. If the owner of the land is a corporation, partnership, firm, etc., fill in the appropriate title.
7. Complete the section on Well Data with the most accurate information available to you. If the data is not available, write N/A in the blanks.
8. Give the legal description of the place of use of the water. If place of use is in a subdivision and legal description is not available, give the subdivision name, Lot Number and/or address on the blank line.
9. The person in whose name a well is registered shall notify the Department of any change in ownership and shall keep all information on the registration record current and accurate. A form entitled "Change of Well Information/Ownership" is available for this purpose. A blank form will be furnished with the returned duplicate copy of the registration form.





## AMCOR Investments Corporation

A Subsidiary of American Continental Corporation

Post Office Box 29099 / Phoenix, Arizona 85038-9099 / (602) 957-7170

December 4, 1985

Mr. James H. Holt  
Department of Water Resources  
99 East Virginia  
Suite 104  
Phoenix, Arizona 85004

Dear Jim:

In reference to the conveyance by Amcor Investments Corporation of the Koret Trust Certificate of Grandfathered Groundwater Rights for 180 Acre-feet, the previous well and point of withdrawal is capped.

The certificate number is 58-109619, and a copy of the certificate is attached.

Please call if you have any questions.

Sincerely,

AMCOR INVESTMENTS CORPORATION

Pat Moroney  
Land Development

Enclosure

PM/cw

REC

85 DEC -9 PM 44

When recorded, mail to:  
William B. Perkins  
7501 E. McCormick Parkway  
Suite 119-S  
Scottsdale, AZ 85258

84 274579

# Certificate Of Grandfathered Groundwater Right

COUNTY OF MARICOPA

STATE OF ARIZONA DEPARTMENT OF WATER RESOURCES

*This is to certify that pursuant to the provisions of  
Title 45, Chapter 2, Arizona Revised Statutes*



JOSEPH KORET AS TRUSTEE OF THE 1980  
JOSEPH KORET REVOCABLE TRUST AND PHOENIX INVESTORS, LIMITED  
WILLIAM B. PERKINS  
111 WEST MONROE, #1600  
PHOENIX, ARIZONA 85003

*is granted*  
TYPE 2 NON-IRRIGATION GRANDFATHERED RIGHTS  
*in the*

PHOENIX ACTIVE MANAGEMENT AREA

for 180 acre-feet of groundwater annually from January 1 through December 31. Groundwater withdrawn pursuant to this right may be used for - - - - - non-irrigation - - - - - purpose[s]. The location of the well[s] where groundwater will be withdrawn pursuant to this right is as follows:

Arizona Department of Water Resources Well Registration Number and Location:

55-623511 - NE $\frac{1}{4}$  NE $\frac{1}{4}$  NW $\frac{1}{4}$  Section 8 located in T1N R3E GSRB&M

*The use of groundwater under this right shall be in accordance with the laws of the State of Arizona and restrictions placed on use by the Director of the Department of Water Resources pursuant to Title 45, Chapter 2, Arizona Revised Statutes.*

CERTIFICATE NO. 58-109619

is granted this 15th day of February, 1984

ARIZONA DEPARTMENT OF WATER RESOURCES

*Wesley E. Steiner*  
\_\_\_\_\_  
Director

*The Department of Water Resources must be notified if the above named person(s) changes his address or conveys ownership of the right to another person(s).*



DESCRIPTION

PARCEL NO. 1:

The North 60 feet of the South 135 feet of the West half of Block 92, ORIGINAL TOWNSITE OF PHOENIX, according to Book 2 of Maps, page 51, records of Maricopa County, Arizona;

EXCEPT the East 12.5 feet; and

EXCEPT title to any mine of gold, silver, cinnabar or copper or to any valid claim or possession held under the existing laws of Congress, as set forth in Patent from United States of America.

PARCEL NO. 2:

The South 75 feet of the West half of Block 92, ORIGINAL TOWNSITE OF PHOENIX, according to Book 2 of Maps, page 51, records of Maricopa County, Arizona;

EXCEPT the East 12.5 feet; and

EXCEPT title to any mine of gold, silver, cinnabar or copper or to any valid claim or possession held under the existing laws of Congress, as set forth in Patent from United States of America.

PARCEL NO. 3:

The West half of Block 92, ORIGINAL TOWNSITE OF PHOENIX, according to Book 2 of Maps, page 51, records of Maricopa County, Arizona;

EXCEPT the South 135 feet; and

EXCEPT the East 12.5 feet; and

EXCEPT the North 7 feet; and

EXCEPT title to any mine of gold, silver, cinnabar or copper or to any valid claim or possession held under the existing laws of Congress, as set forth in Patent from United States of America.

PARCEL NO. 4:

The South 161.44 feet of the North 168.44 feet of the North-South alley in Block 92, ORIGINAL TOWNSITE OF PHOENIX, according to Book 2 of Maps, page 51, records of Maricopa County, Arizona;

EXCEPT title to any mine of gold, silver, cinnabar or copper or to any valid claim or possession held under the existing laws of Congress, as set forth in Patent from United States of America.

JEFFREY J. JONES & SONS  
 111 W. Monroe St  
 Phoenix AZ 85003

STATE OF ARIZONA  
 DEPARTMENT OF WATER RESOURCES  
 WATER RIGHTS ADMINISTRATION  
 99 EAST VIRGINIA  
 PHOENIX, ARIZONA 85004

RECEIPT

KIND ENTRY	FILE REFERENCE NO.
55	023511
	THRU

J. JONES (TRUSTEE)

FUND SOURCE	ACCOUNT NO.			INT. ACCT.	ITEM DESCRIPTION	RATE	\$ AMOUNT
	AGENCY	CHAPTER	DIV.				
					FILED FEE FOR REGISTRATION OF EXISTING WELLS		10.00
					FILE# A(1-3) Chaa		

WRITER PAYMENT  
 QUESTS 1  
 CH# NO 30584  
 55-1 10.00  
 TAX 0.00  
 TOTAL 10.00  
 GEN. CHE 10.00

\* 3645 H 1011\*

CHECK# 30584

TOTAL

\$ 10.00

10/27/82/ek



Arizona Department of Water Resources  
PERMISSION AUTHORIZATION FOR WATER LEVEL MEASUREMENT

ARIZONA  
DEPARTMENT  
OF WATER  
RESOURCES

I grant permission to ADWR to conduct water level measurements at the following well(s) described below.

Signature \_\_\_\_\_

Printed Name \_\_\_\_\_

Well ID Location  
624386 A-01-03 08BAA

Well ID Location

Well ID Location

I am no longer the owner or lessee of the well(s) described above. The current owner or lessee may be contacted at:

Name: \_\_\_\_\_

Address: \_\_\_\_\_

City, State, Zip: \_\_\_\_\_

BILTMORE HOLDINGS X

Arizona Department of Water Resources  
3550 N. Central Avenue  
Phoenix, Arizona 85012



Hasler

016426502372

\$00.420

12/03/2008

Mailed From 85012

US POSTAGE

*Incorrect Address*

NOVEMBER 20, 2008

BILTMORE HOLDINGS X  
2600 N CENTRAL #1700  
PHOENIX AZ 85004

NIXIE 850 4E 1 40 12/09/08

RETURN TO SENDER  
ATTEMPTED - NOT KNOWN  
UNABLE TO FORWARD

BC: 85012210399 \*1679-04309-09-14

8500430085012209105



ARIZONA DEPARTMENT OF WATER RESOURCES  
3550 North Central Avenue, Phoenix, Arizona 85012  
Telephone 602 771 8500  
Fax 602 771-8681



Janet Napolitano  
Governor

Herbert R. Guenther  
Director

November 26, 2008

BILTMORE HOLDINGS X  
2600 N CENTRAL #1700  
PHOENIX AZ 85004

Dear Sir or Madam:

The Department is contacting you to request your permission to obtain a depth-to-water measurement from your well(s). The purpose of the Department's water level measurement program is to collect groundwater level information that can be used to develop water level maps and databases that support scientific, planning and water management studies throughout the state. According to Department records, you are the owner or lessee of the wells listed on the enclosed postcard.

By signing and returning the enclosed postcard you would be granting permission to trained employees of the Arizona Department of Water Resources to obtain water level measurements from your wells. The Department greatly appreciates your cooperation in granting permission to measure the depth-to-water in your wells and please contact us if you have any questions concerning our request at:

ADWR  
3550 N. Central Avenue  
Phoenix, AZ 85012  
Phone: (602) 771-8627  
Fax: (602) 771-1520

or visit the ADWR website to view monitoring information at: [www.azwater.gov](http://www.azwater.gov).

If you are no longer the owner or lessee of the wells listed on the enclosed postcard, please mark the postcard accordingly and include current owner or lessee contact information if known. Please complete and return the self-addressed postage paid postcard at your earliest convenience.

Thank you,

*Herb Guenther, Director*

DEPARTMENT OF WATER RESOURCES  
99 EAST VIRGINIA AVENUE  
PHOENIX, ARIZONA 85004

REGISTRATION OF EXISTING WELLS

READ INSTRUCTIONS ON BACK OF THIS FORM BEFORE COMPLETING  
PRINT OR TYPE — FILE IN DUPLICATE

REGISTRATION FEE (CHECK ONE)

EXEMPT WELL (NO CHARGE) ☐

NON-EXEMPT WELL — \$10.00 ☒

ARIZONA  
DEPT.

'82 JUN 11 P3:53

07

FOR OFFICE USE ONLY

REGISTRATION NO. 55- 624386

FILE NO. A(1-3)8600

FILED 6-11-82 AT 3:53 P

(DATE) (TIME)

INA \_\_\_\_\_

AMA PHOENIX

1. Name of Registrant: Phoenix II, a California Limited Partnership  
San Carlos Hotel 202 North Central Avenue Phoenix Arizona 85004  
(Address) (City) (State) (Zip)
2. File and/or Control Number under previous groundwater law:  
(File Number) 35- (Control Number)
3. a. The well is located within the NE  $\frac{1}{4}$  NE  $\frac{1}{4}$  NW  $\frac{1}{4}$ , Section 8,  
of Township 1N N/S, Range 3E E/W, G & SRB & M, in the  
County of Maricopa.
- b. If in a subdivision: Name of subdivision \_\_\_\_\_  
Lot No. \_\_\_\_\_, Address \_\_\_\_\_
4. The principal use(s) of water (Examples: irrigation - stockwater - domestic - municipal - industrial)  
The ground water is used to cool air conditioning condensers.
5. If for irrigation use, number of acres irrigated from well \_\_\_\_\_
6. Owner of land on which well is located. If same as Item 1, check this box ☒

(Address) (City) (State) (Zip)

7. Well data (If data not available, write N/A)
- a. Depth of Well 220 feet
- b. Diameter of casing 5 inches inches
- c. Depth of casing 180 feet
- d. Type of casing Metal
- e. Maximum pump capacity 300 gallons per minute.
- f. Depth to water 172 feet feet below land surface.
- g. Date well completed unknown  
(Month) (Day) (Year)

8. The place(s) of use of water. If same as Item 3, check this box ☒.
- $\frac{1}{4}$   $\frac{1}{4}$   $\frac{1}{4}$ , Section \_\_\_\_\_ Township \_\_\_\_\_ Range \_\_\_\_\_
- $\frac{1}{4}$   $\frac{1}{4}$   $\frac{1}{4}$ , Section \_\_\_\_\_ Township \_\_\_\_\_ Range \_\_\_\_\_

Attach additional sheet if necessary.

9. DATE June 11, 1982 SIGNATURE OF REGISTRANT





## INSTRUCTIONS FOR COMPLETING REGISTRATION FORM

### General Instructions


1. A person who owns an "Existing Well" shall register the well, pursuant to A.R.S. 45-593, by filing this form in duplicate with the Department of Water Resources not later than midnight June 14, 1982. The form must be completed and signed. Failure to do so will constitute a violation of A.R.S. 45-593, and may subject the well owner to injunction and/or civil penalties, pursuant to A.R.S. Title 45, Article 12.
2. An "Existing Well" means, (1) a well which was drilled on or before June 12, 1980 and which is not abandoned or sealed, or (2) a well which was not completed on or before June 12, 1980, but for which a Notice of Intention to Drill was on file with the Arizona Water Commission on or before June 12, 1980.
3. No registration fee is required for Exempt Wells. A \$10.00 registration fee must accompany registration forms for all Non-Exempt Wells.
4. An "Exempt Well" means a well having a pump with a maximum capacity of not more than 35 gallons per minute which is used to withdraw groundwater. An Exempt Well may include the non-commercial irrigation of not more than 1 acre of land.
5. A "Non-Exempt Well" means a well that is not an "Exempt Well".

### INSTRUCTIONS FOR REGISTRATION QUESTIONS

1. The Registrant must be the owner of the well and may be an individual, public or private corporation, company, partnership, firm, association, society, estate, trust, any other private organization or enterprise, the United States, any state, territory or country or a governmental entity, political subdivision or municipal corporation organized under or subject to the constitution and laws of this State.
2. If you own an existing irrigation well drilled at any time, or any other type of well drilled on or after June 20, 1968, you should have an assigned control and/or file number. Write these numbers in item 2. If you do not know the number, please explain the reason on the form or on an attached sheet.
3.
  - a. Fill in the Section, Township and Range in all cases if it is available.
  - b. If the well is in a subdivision and you have this information, give the subdivision name, Lot Number, and Address.
4. Show all purposes for which the water is used.
5. If the well is used for irrigation, give the number of acres irrigated in 1980 from the well.
6. If the owner of the land is an individual, give the last name, first name, middle initial. If the owner of the land is a corporation, partnership, firm, etc., fill in the appropriate title.
7. Complete the section on Well Data with the most accurate information available to you. If the data is not available, write N/A in the blanks.
8. Give the legal description of the place of use of the water. If place of use is in a subdivision and legal description is not available, give the subdivision name, Lot Number and/or address on the blank line.
9. The person in whose name a well is registered shall notify the Department of any change in ownership and shall keep all information on the registration record current and accurate. A form entitled "Change of Well Information/Ownership" is available for this purpose. A blank form will be furnished with the returned duplicate copy of the registration form.



ARIZONA DEPARTMENT OF WATER RESOURCES  
GROUNDWATER MANAGEMENT SUPPORT SECTION  
MAIL TO: P.O. BOX 458 - PHOENIX, ARIZONA 85001-0458  
500 North Third Street, Phoenix, Arizona 85004-3903  
Phone (602) 417-2470



REQUEST FORM TO CHANGE WELL INFORMATION  
OWNERSHIP \* DRILLER \* VARIANCE

Please complete the appropriate section of this request form and return to P.O. Box 458, Phoenix, Arizona 85001-0458 or hand deliver to the above address with applicable fee. **NOTE:** A.R.S. §45-593.C requires that the Department be notified of change of well ownership and that the new owner is required to keep the Department's Well Registration records current and accurate. Well data and ownership changes must be submitted within thirty days after changes take place.

**SAVE THIS FORM TO REPORT FUTURE CHANGES IN OWNERSHIP, CHANGES IN ADDRESS, OR CHANGE IN WELL DATA SUCH AS PUMP CAPACITY, CORRECTION OF LEGAL DESCRIPTION, CHANGE OF WELL DRILLER AND AMENDING INFORMATION PREVIOUSLY FILED.**

1. CHANGE OF WELL INFORMATION: (NO FEE REQUIRED)

**NOTE:** If the location of the proposed well changes after drilling authority has been issued, attach a \$10.00 reissue fee for each well.

WELL REGISTRATION NO. 55-\_\_\_\_\_ FILE NO:\_\_\_\_\_

If known, I/We request the following well information be changed:\_\_\_\_\_

Date\_\_\_\_\_ Signature of Current Well Owner\_\_\_\_\_

2. STATEMENT OF CHANGE OF WELL OWNERSHIP: (\$10.00 FEE REQUIRED)

**NOTE:** If this change consists of more than one well and the names are common: attach a \$10.00 fee. Otherwise, each well requires a separate fee of \$10.00.

I, Biltmore Holdings X, L.L.C., state that I am the ~~Previous~~/New Owner of the well described below:

NE  $\frac{1}{4}$  NE  $\frac{1}{4}$  NW  $\frac{1}{4}$  of Section 8 Township 1N Range 3E  
10 Acre 40 Acre 160 Acre

Assessor's tax parcel number of the parcel on which the well is located: Book\_\_\_\_\_ Map\_\_\_\_\_ Parcel\_\_\_\_\_

Well Registration No. 55- 624386 File No. A (1-3) 8 BAA (if known)

Gregory J. and Emma Melikian, Trustees

Biltmore Holdings X, L.L.C.

PRINT Previous Owner's Name Melikian Trust Agreement  
10/29/93

PRINT New Owner's Name

3080 N. Civic Center Plaza

2600 N. Central Ave., Suite 1700

Mailing Address

Mailing Address

Scottsdale AZ 85251

Phoenix AZ 85004

City State Zip

City State Zip

(602) 990-2226

(602) 241-1515

Telephone Number

Telephone Number

Signature of ~~Previous~~/New Well Owner

Date 8/23/96



**ARIZONA DEPARTMENT OF WATER RESOURCES**  
**GROUNDWATER MANAGEMENT SUPPORT SECTION**  
**MAIL TO: P.O. BOX 458 - PHOENIX, ARIZONA 85001-0458**  
500 North Third Street, Phoenix, Arizona 85004-3903  
Phone (602) 417-2470 Fax (602) 417-2422

**3. REQUEST TO CHANGE WELL DRILLER      \$10.00 FEE REQUIRED FOR EACH WELL**

This request must be received by this Department and the Drill Card issued to the new drilling firm prior to the drilling or completion of any well.

Well Registration No. 55-\_\_\_\_\_ File No. \_\_\_\_\_

\_\_\_\_\_  
Original Well Driller

\_\_\_\_\_  
New Well Driller

\_\_\_\_\_  
Mailing Address

\_\_\_\_\_  
Mailing Address

\_\_\_\_\_  
Telephone Number

\_\_\_\_\_  
Telephone Number

\_\_\_\_\_  
ADWR License Number

\_\_\_\_\_  
ADWR License Number

\_\_\_\_\_  
R.O.C. License Category

\_\_\_\_\_  
R.O.C. License Category

\_\_\_\_\_  
Typed or Printed Name of Well Owner

\_\_\_\_\_  
Signature of Well Owner

\_\_\_\_\_  
Date

The fee charge for well ownership and reissue of drill card is authorized by R12-15-151, effective June 30, 1994.

**4. REISSUE OF DRILLING AUTHORITY FOR VARIANCE REQUEST: (\$10.00 EACH WELL)**

NOTE: If extraordinary or unusual conditions exist, after the initial drilling authority has been issued, the well owner or well driller may request a variance from the provisions of R12-15-811.

WELL REGISTRATION NO. 55-\_\_\_\_\_ FILE NO: \_\_\_\_\_

I/WE REQUEST THE FOLLOWING WELL DRILLING AUTHORITY BE REISSUED PER THE ATTACHED VARIANCE REQUEST:

\_\_\_\_\_  
Signature of Well Owner/Well Driller \_\_\_\_\_ Date \_\_\_\_\_

ARIZONA DEPARTMENT OF WATER RESOURCES  
500 North 3rd Street, Phoenix, Arizona 85004

NOTIFICATION OF LEASE OF ALL OR A PORTION OF A  
TYPE 2 NON-IRRIGATION GRANDFATHERED RIGHT

INSTRUCTIONS

- BOTH THE OWNER AND THE LESSEE MUST SIGN THIS FORM.
- IF THIS LEASE RESULTS IN A CHANGE IN POINT OF WITHDRAWAL FROM THOSE WELLS LISTED ON THE CURRENT CERTIFICATE OF TYPE 2 RIGHT, A "NOTIFICATION OF CHANGE OF POINT OF WITHDRAWAL" FORM MUST BE FILED.

The undersigned parties hereby notify the Arizona Department of Water Resources of the lease of all or a portion of the following Certificate of Type 2 Non-Irrigation Grandfathered Right:

1. Certificate of Grandfathered Right Number: 58-111353 .0003
2. Amount of right indicated on the Certificate: 323 acre-feet per annum.
3. Amount of right to be assigned to lessee: 6 acre-feet per annum.
4. Amount of right still available for leasing: 317 acre-feet per annum.
5. Duration of lease: from 8/23/96 to 8/23/2046  
mo/day/yr mo/day/yr
6. Describe the lessee's intended non-irrigation use: air-conditioning/cooling
7. Will the conveyance result in a change in point of withdrawal from the wells currently listed on the above-referenced Certificate of Grandfathered Right? Yes X No  
(If "Yes", a "Change in Point of Withdrawal" form must be completed)

I am finished  
with this page.  
Please file.

Walter

OWNER  
(Print or Type)

NAME Great Western Associates V

ADDRESS 3080 N. Civic Center Plaza

Scottsdale, AZ 85251

PHONE 990-2226

Robert A. Melanson 8/26/96  
SIGNATURE DATE

SIGNATURE DATE

LESSEE  
(Print or Type)

NAME Biltmore Holdings, L.L.C.

c/o Biltmore Holdings

ADDRESS 2600 N. Central Ave., Suite 1700

Phoenix, AZ 85004

PHONE 241-1515

[Signature]  
SIGNATURE DATE

SIGNATURE DATE

If you have questions regarding this matter, please phone the appropriate Active Management Area office:  
Phoenix (602)417-2465; Prescott (520)778-7202; Pinal (520)836-4857; Tucson (520)628-6758; Santa Cruz (520)761-1814.



010 030 08 BAA WR 624386 FILE TYPE: REGISTRATION WELL TYPE: NON-EXEMPT

DATE ISSUED: 06 11 982 PLANNED PUMP CAP:

NAME: MELIKIAN, GREGORY J IN CARE OF: *SAN CARLOS HOTEL*

202 N CENTRAL AVE

PHOENIX AZ 85004

ACCURACY: NOT VERIFIED

WATER USES: DOMESTIC

AREA: PHOENIX AMA

SUB-BASIN: WEST SALT RIVER VALLEY

WATERSHED: SALT RIVER

WELL USES: WATER PRODUCTION

COUNTY: MARICOPA

OWNER: CORPORATION

DRILLER:

WELL DPTH: 220 FT CASE DIAM: 5 IN

CASE DPTH: 180 FT METH DET:

PUMP CAP: 300 GPM FINISH:

ACRES IRR: YIELD: 300 GPM

DRAW DOWN: WATER LVL: 172 FT

LIFT: POWER:

DATE COMPLETED:

POU #1:

POU #2:

STATUS: DATA OWN X LOG N CRT N PQ NBR:

IPQ STATUS:

ENTER - READ NEXT RECORD

CLEAR TO RETURN TO SELECTION CRITERIA

**ENTERED MAY 31 1996**



CHANGE OF WELL INFORMATION

111353

Registration No. 55- 624386

I request the following information be changed in Well File Number A (1-3) 8 BA

The - correct location of this well  
should be NE 1/4 NE 1/4 NW 1/4 Sec 8 T1N R3E

Date

December 14, 1983

Signature of Well Owner

STATEMENT OF CHANGE OF WELL OWNERSHIP

I, \_\_\_\_\_, state that I am (no longer) the  
 (new) owner of the well described below:

Township \_\_\_\_\_ Range \_\_\_\_\_ Section \_\_\_\_\_, \_\_\_\_\_, \_\_\_\_\_, \_\_\_\_\_

Registration #55- \_\_\_\_\_ File No. \_\_\_\_\_

Previous Owner

New Owner

Address

Address

City \_\_\_\_\_ State \_\_\_\_\_ Zip \_\_\_\_\_

City \_\_\_\_\_ State \_\_\_\_\_ Zip \_\_\_\_\_

NOTE: ARS 45-593 requires that the Department be notified of change of well ownership and that the well owner is required to keep the Department's Well Registration records current and accurate. Well data and ownership changes must be submitted within 30 days after changes take place.

RECEIVED

DEC 19 1983

WATER RESOURCES

12-21-83

T1N R3E SEC 8

BBB NW NW NW	BBA NE NW NW	BAB NW NE NW	BAA NE NE NW	ABB NW NW NE	ABA NE NW NE	AAB NW NE NE	AAA NE NE NE
BBC SW NW -NW	BBD SE NW NW	BAC SW NE NW	BAD SE NE NW	ABC SW NW NE	ABD SE NW NE	AAC SW NE NE	AAD SE NE NE
BCB NW SW NW	BCA NE SW NW	BDB NW SE NW	BDA NE SE NW	ACB NW SW NE	ACA NE SW NE	ADB NW SE NE	ADA NE SE NE
BCC SW SW NW	BCD SE SW NW	BDC SW SE NW	BDD SE SE NW	ACC SW SE NE	ACD SW SW NE	ADC SE SW NE	ADD SE SE NE
CBB NW NW SW	CBA NE NW SW	CAB NW NE SW	CAA NE NE SW	DBB NW NW SE	DBA NE NW SE	DAB NW NE SE	DAA NE NE SE
CBC SW NW SW	CBD SE NW SW	CAC SW NE SW	CAD SE NE SW	DBC SW NW SE	DBD SE NW SE	DAC SW NE SE	DAD SE NE SE
CCB NW SW SW	CCA NE SW SW	CDB NW SE SW	CDA NE SE SW	DCB NW SW SE	DCA NE SW SE	DCD NW SE SE	DDA NE SE SE
CCC SW SW SW	CCD SE SW SW	CDC SW SE SW	CDD SE SE SW	DCC SW SW SE	DCD SE SW SE	DDC SW SE SE	DDD SE SE SE

Section 8

Township 1N

Range 3E

6	5	4	3	2	1
7	8	9	10	11	12
18	17	16	15	14	13
19	20	21	22	23	24
30	29	28	27	26	25
31	32	33	34	35	36



# Stroll through a place in Arizona's history



## ***Shops, dining and entertainment***

- Nick's on Central Restaurant
- Art of Coffee Cafe
- Seamus McCaffrey's  
Irish Pub & Restaurant
- Manasseri's Custom Jewelry
- Daffodils Flower Shop
- International Treasures Antique Shop
- Cox and James Architects
- KAOS Art Gallery (2nd Floor)
- San Carlos Historic Gallery:  
featuring vintage photos of  
downtown Phoenix dating from the  
1800s; guest registers that include  
famous visitors; plus more historical  
memorabilia from our archives. Self-  
guided tours start in our lobby alcove.



ESTABLISHED  
1928

***San Carlos Hotel***

HISTORIC  
HOTELS  
AMERICA

202 N. Central Ave. • Phoenix, Arizona 85004 • 602-253-4121

8-14-91

INITIALS je

CONVEYANCE STATUS

History File No. 58- 111353.0001File Status I CNew File No. 58- 111353.0002File Status A C

☒ SCREEN 1 OWNERSHIP CERT TYPE TYPE II NON-IRRIGATION  
Name(s) MELIKIAN, GREGORY J. SPECIFIC USE  
"47"  
Address 202 N. CENTRAL AVE. AIR COND/  
PHOENIX, AZ. 85004 COOLING  
Telephone 602-253-4121  
AMA: C Subbasin 04  
Book — Map — Parcel —  
Land Ownership P

☒ SCREEN 2 PLACE OF USE  
Quarters Sec Township Range  
NE NE NW 8 1 N 3 E SEE  
ADDITIONAL  
LIST

☐ SCREEN 3 REPORTING PARTY (IF DIFFERENT THAN OWNER)  
Contact Name  
Reporting  
Address  
Telephone

☒ SCREEN 5 WATER ALLOTMENTS  
Allotment 323 Irrig AC —  
Water Duty — WD Acres —  
MAWA/Acre — SW Eligible Acres —  
Retired Acres — Cons Allotment —  
Target Efficiency — %

☐ SCREEN 6 WATER DELIVERED  
Right No. Well No.  
— — SEE  
ADDITIONAL  
LIST

☐ SCREEN 7 WATER RECEIVED  
Right No. — — SEE  
ADDITIONAL  
LIST

☒ SCREEN 8 OWNED WELLS  
Well No. 55-624386 Device Type 1 SEE  
ADDITIONAL  
LIST  
A(1-3)8BAA ENTERED AUG 25 1992

☐ FLEX SCREEN  
PRIMARY IRRIGATION DISTRICT  
CURRENT FLEX ACCT. BALANCE

TOTAL	\$	10.00
-------	----	-------



# THE GRAND DAMES OF

By  
Sharon Magee

*Left photo opposite:*

The Herb and Dorothy McLaughlin Collection, Archives and Manuscripts, University Libraries, Arizona State University, Tempe

*Top page, right:*

For under six bits, the weary traveler could get a haircut and a bath in the late 1880s at the Commercial Hotel.

*Below:*

The Washington Hotel on First Street was torn down in 1970 to make way for the 35-story Valley Bank (Bank One) Center.

*Next page, left:*

Everyone wanted in the picture when this photo was taken in 1888 of the Commercial Hotel, soon to become the Luhrs Hotel.

*Bottom:*

Built in 1896, the Adams Hotel was the pride of Phoenix. Completely destroyed by fire in 1910, the hotel was soon rebuilt and advertised as "absolutely fireproof."

They were the grand old dames of downtown Phoenix, these hotels of a bygone era – elegant and proud, catering to the whims of the rich, the pampered, and the famous, or simply providing shelter and a meal for a tired traveler.

Their ghosts remain, barely visible in the sleek steel and glass structures that have replaced them.

Squint into the glare of an afternoon sun and you might catch a glimpse of another time – their time – of wide tree-lined dirt streets, arc lamps, horse-drawn buggies and hitching posts, women strolling by in long ruffled dresses, veiled hats, and parasols beside men in high stiff collars and vested suits.

Phoenix is a youngster compared to other cities. In 1870, when the present location of downtown Phoenix was chosen, the town had a population of only 235 (61 were women). The first lot sold in the new township, on the southwest corner of Washington and First Streets, brought the princely sum of \$116.

Within the next few decades, Phoenix's population grew to almost 2,000, increasing at a healthy clip. Visitors and tourists started to arrive, necessitating the building of hotels and rooming houses.

The first hotel, the Phoenix, was built in 1871 on East Washington,

somewhere between First and Third Streets. It was a tree-shaded one-story adobe boasting a

courtyard with a swimming pool – a board-lined pond whose water source was an irrigation ditch – lawn chairs and a canvas awning. An 1880 ad bills the hotel as "a cool and quiet resort." One of the last adobe structures in downtown Phoenix, the hotel fell to the wrecking ball in 1893.

In 1878, a German emigrant named George H. Luhrs tore down his adobe wagon shop at Jefferson and Central (then called Center) to build the Commercial Hotel. A solid brick building with white verandas, it advertised baths for 25 cents and haircuts for 35 cents. This handsome structure later was enlarged and was renamed the Luhrs Hotel, standing proud for more than 100 years.

Tourism flourished thanks to the determined efforts of the Chamber of Commerce, and other hotels emerged such as the Lemon, Central, Ford, and the Bank Exchange Hotel, which burned to the ground in 1885.

But the queen of them all was in the wings, a prima donna awaiting her cue. The Adams Hotel

## BATHS, 25¢



would become the grandest of the grand, a multi-layered confection of cupolas and verandas. Each room had French windows opening onto 15-foot verandas that served as sleeping porches for those hardy enough to brave Phoenix's hot summer months. Even at this early date, 65 rooms had bathrooms with porcelain tubs.

The Adams's grand opening in January 1897 drew over a thousand people, including business leaders, the legal community, and members of the legislature, and the phrase "Meet me at the Adams" was coined. This was "the place" to seal a business deal, lobby for legislation, or simply enjoy a cold beer. When a new, rather stiff and proper manager complained to the hotel's popular owner J. C. Adams that people loafed in the lobby all day, Adams replied, "Let 'em loaf."

On the morning of May 17, 1910, the unthinkable happened. Fire broke out in the wood structure, giving off a heat so intense that people half a block away covered behind blankets. The fire department fought the blaze valiantly, but in less





# YESTERYEAR

than an hour the queen was no more — \$200,000 worth of building and furnishings lay smoldering in blackened mounds. While no lives were lost, the fire reigns as one of *Phoenix's worst. It, a show of*

sympathy, employees of the nearby Palace Saloon collected \$1,100 for the newly jobless Adams employees.

Adams rebuilt his hotel within 18 months and prominently advertised the reinforced concrete structure as "absolutely fireproof." It was even more spectacular than the original with its grand lobby sporting high molded ceilings, deep leather chairs, and bronze spittoons.

So popular was J. C. Adams and his hotel that his cronies boasted that as long as he was alive, no other hotel could rival the Adams.

True or not, only after his death in 1926 did a new generation of hotels appear in Phoenix, bearing the names of Jefferson, Arizona, Washington, San Carlos, and Westward Ho.

A Los Angeles hotel company announced plans in 1926 to build a 16-story reinforced concrete building to be called the Roosevelt Hotel. Shortly before completion, however, the company defaulted on its bank loans and construction was halted. A syndicate of Phoenix businessmen bought the property and completed it in December of 1928. Besides changing the design of the building, they also changed the name to the Hotel Westward Ho, a more "symbolic Western-sounding title." For years it was the tallest building west of the Mississippi and to this day is one of the most recognizable landmarks along the central corridor.

The crown jewel of this new generation of hotels opened in 1928 to the tune of half a million dollars. The San Carlos Hotel was Phoenix's first fully air-conditioned high-rise elevator hotel. Businessmen would wire their home offices, begging for

permission to spend an extra 25

cents a night to stay in the San Carlos' s cool environs.

Lavishly built and decorated in the Italian Renaissance design, it became the place to stay for visiting dignitaries and celebrities. The sidewalk fronting Central and Monroe bears the "San Carlos Hollywood Star Walk" of stars

imprinted with the names of such hotel guests as Humphrey Bogart, Cary Grant, Clark Gable, and Marilyn Monroe.



While the Jefferson and Westward Ho buildings exist today, they have metamorphosed into a second life — the Jefferson into an office building known as Barrister Place, and the Westward Ho into subsidized apartments. The San Carlos is the only historic hotel still serving downtown Phoenix, and one of only two Arizona hotels listed in the Historic Hotels of America directory. Through painstaking renovations, its present owners — the Melikian family — have managed to retain its gracious 1920s flavor. The layout of the hotel is virtually unchanged, and a sense of stepping back in time is

experienced upon entering the ornate lobby. (In 1995, *New Times* voted it the best hotel lobby in Phoenix.) Austrian crystal chandeliers, which replaced the original copper chandeliers, sparkle from the high molded ceilings. Italian tapestries cover the walls, and a marble registration desk greets guests. The elevators retain their original copper doors, and the terrazzo marble floors still exist but are covered with carpeting because of noise problems.

Like any self-respecting historic building, the San Carlos has its resident ghosts and is listed in the National Directory of Haunted Places.

Guests report seeing the vague outline of a woman in white floating down the halls — the ghost of a guest who, despondent over a doomed love affair, dressed in evening finery, climbed to the roof, and jumped to her death.

Others hear children laughing and running. This is easily



explained; the San Carlos is built on the site of the old Central Elementary School that served Phoenix for 42 years.

This school left another legacy. A 165-foot well was dug at what was believed to be the center of a vortex where, legend says, Native Americans used to worship.

Years ago, three brass spigots graced the bathroom sinks — one each for hot, cold, and ice water from the well. Today many of these third spigots remain, although not operational. The well is currently used for steam heat and cooling.

Except for the San Carlos, the old hotels are gone now, discarded like a pair of hightop button shoes. The outlying resorts lured away much of the convention and tourist trade, stores moved to suburban malls, and many tourists arriving by air preferred to stay close to the airport. Occupancy plummeted and the powers-that-be decided the land was better used for commercial projects that had a bigger payoff.

The pendulum is now swinging back the other way. Downtown is changing, returning to life.

Two major hotels now service downtown, the Hyatt Regency Phoenix and the Crowne Plaza, which is the third reincarnation of the Adams Hotel — the second was torn down and rebuilt in 1975. With the advent of the Civic Plaza, America West Arena, and the recent additions of the Diamondbacks and the Coyotes sports franchises, the consensus is that if downtown is to attract major conventions it must have more rooms. Several plans have been announced for a third major hotel, and one can't help but wonder if the trigger finger on the old wrecking ball was a little too hasty.

While plans are being made for bigger and newer buildings, the ghosts of the feisty old dames are paling but refusing to fade completely into the glass and steel of the new downtown. Hopefully some of their grace and grandeur will be preserved and blended with the new.

Run Date: 09/08/2005

## AZ DEPARTMENT OF WATER RESOURCES

### WELL REGISTRY REPORT - WELLS55

---

Location	A	1.0	3.0	8	B	A	A	Well Reg.No	55 - 624810	AMA PHOENIX AMA
----------	---	-----	-----	---	---	---	---	-------------	-------------	-----------------

Registered Name	SECURITY CENTER CO, 234 N CENTRAL # 623  PHOENIX	AZ 85004	File Type	LATE REGISTRATION
			Application/Issue Date	06/11/1982

Owner	OWNER	Well Type	NON-EXEMPT
Driller No.	0	SubBasin	WEST SALT RIVER VALLEY
Driller Name		Watershed	SALT RIVER
Driller Phone		Registered Water Uses	DOMESTIC
County	MARICOPA	Registered Well Uses	WATER PRODUCTION
Parcel No.	112-21-072B	Discharge Method	GAUGE - PITOT TUBE
Intended Capacity GPM	0.00	Power	ELECTRIC MOTOR 16 - 100 HP

Well Depth	136.00	Case Diam	20.00	Tested Cap	629.00
Pump Cap.	629.00	Case Depth	0.00	CRT	
Draw Down	0.00	Water Level	77.00	Log	
		Acres Irrig	0.00	Finish	STEEL - PERFORATED OR SLOTTED CASING

Contamination Site: YES - MOTOROLA 52ND STREET

Comments Well located in the basement of the Securities Bldg at 234 N. Central Ave. Well associated with Type-2 Non-Irrigation GFR right number 58-112393.0001 which as of 9/8/05 is owned by Maricopa County. Well completed on 5/29/46 by C. W. Freelove. File update conducted 9/8/05. mib

Current Action

5/29/1946	755	WELL CONSTRUCTION COMPLETED
Action Comment: mib		

Action History

9/8/2005	856	CHANGE OF BOOK/MAP/PARCEL DATA
Action Comment: mib		
9/8/2005	850	CHANGE OF WELL DATA
Action Comment: mib		
1/12/2005	775	WQARF UPLOAD OF WELL INVENTORY DATA
Action Comment: Old WQARF Code = NULL		
8/16/2004	880	CHANGE IN CONTAMINATION SITE
Action Comment: Old WQARF Code = NULL		
8/30/2002	878	UPDATE LOCATION DATA FROM WQARF
Action Comment: Changed by ADWR WQARF Group as part of the Conduit Well Project - Old Latitude: , Old Longitude: , New Latitude: 33 27 4.544, New Longitude: 112 4 27.818, Project Id: EWF-2954, Lat/Long Measurement Method: Autonomous (GPS) Positions, H_Datum: NAD 1983, V_Datum: , Elevation Ft: , Measurement Source: ADWR		

---



[New Search](#)      **Please Note:** This parcel is inactive, [click here](#) to view the history.

**Property Information**[View GIS Maps](#)**Parcel #:** 112-21-072-B**Subdivision Name:** PHOENIX 1-4, 11-18**MCR #:** 251**Lot #:****Property Address:** 234 N CENTRAL AVE  
PHOENIX 85003**Property Description:** PHOENIX PT BLK 92 BEG AT NE COR BLK 92 TH S ALG E LN 203.05' TH W 150.51' TO PT ON N & S CENT LN SD BLK TH N ON SD CENT LN 203.82' TO N LN SD BLK TH E ON SD LN 150.44' TO BEG EX N 7' & EX W 12.5' & EX S 76.5'**Section Township Range:** 8 1N 3E**Associated Parcel:****Owner Information**[View Tax Information](#)**Owner:** MARICOPA COUNTY OF**In Care Of:****Mailing Address:** 301 W JEFFERSON 10TH FL  
PHOENIX AZ 85003 USA**Deed #:** 010281425**Deed Date:** 4/6/2001**Sales Price:** n/a \***Sales Date:** n/a \*


\* Only sales for the last three years are maintained.

**Valuation Information**[View Comparables \(COMPS\)](#)

<b>Tax Year:</b>	<b>2006</b>	<b>2005</b>	<b>2004</b>
<b>Full Cash Value (FCV):</b>	\$5,503,757	\$4,890,869	\$4,880,426
<b>Limited Property Value (LPV):</b>	\$3,952,109	\$3,434,893	\$2,949,568
<b>Legal Class:</b>	<u>1</u>	<u>1</u>	<u>2</u>
<b>Assessment Ratio:</b>	25%	25%	16%
<b>Assessed FCV:</b>	\$1,375,939	\$1,222,717	\$780,868
<b>Assessed LPV:</b>	\$988,027	\$858,723	\$471,931
<b>Property Use Code:</b>	9620	9620	9620
<b>Tax Area Code:</b>	011301	011301	011301

**Additional Component Information (for this parcel)**
[Valuation](#)   [Characteristics](#)
[New Search](#)**Helpful Information:**[recorder](#)[glossary](#)[forms](#)**Disclaimer**

The data contained in this database is deemed reliable but not guaranteed. This information should be used for informational use only and does not constitute a legal document for the description of these properties. Every effort has been made to insure the accuracy of this data; however, this material may be slightly dated which would have an impact on its accuracy. The Maricopa County



Thursday, September 8, 2005

- Hours & Locations >
- Recorder >
- Elections >
- What's New >
- Support >
- Miscellaneous >

NAME	DOC CODE	REC DATE	REC NUM	PAGE
A L C A N N V LIMITED FN ETAL	CORR DEED	04/06/2001	01-0281425	5
ALCAN N V LIMITED FN ETAL				
MARICOPA COUNTY				

Page Number

- Home
- Site Map
- Account Login
- Online Help

Image Format:

- ☒ PNG - Select to view one page at a time
- ☐ PDF - Select to view all the pages

[View Unofficial Document](#)
[Purchase Official Document](#)
[New Search](#)

Adobe Acrobat Reader is required to view PDF documents.

The Official Website of the Maricopa County Recorder and Elections Department  
 For questions or feedback on this site, contact the [Webmaster](#).  
 Copyright ©2005 Maricopa County Recorder. All rights reserved.

# Unofficial Document

When recorded, return to

2001-0201423 04/08/2001 04:23  
JMMW 19 OF 21

CLERK OF THE BOARD  
BASKET PICK UP

## SPECIAL WARRANTY DEED

This document is being Re-recorded to reflect acceptance by the Maricopa County Board  
of Supervisors of that instrument previously recorded in Maricopa County Recorder  
Number 2001-0163255 on 03/02/2001

20010281425

20010281425

#0401  
CAPITAL TITLE AGENCY INC.  
When recorded, return to:

OFFICIAL RECORDS OF  
MARICOPA COUNTY RECORDER  
HELEN PURCELL  
2001-0163255 03/02/2001 02:45

103000 1 of 1

Terry Eckhardt, Esq.  
County Attorney's Office  
222 North Central Avenue  
Suite 1100  
Phoenix, AZ 85004-2206

**SPECIAL WARRANTY DEED**

For consideration of Ten Dollars (\$10.00), and other valuable consideration, the receipt and sufficiency of which are hereby acknowledged, **ALCAN N.V. LIMITED (FN)**, a Netherlands Antilles corporation ("Grantor"), hereby conveys to **MARICOPA COUNTY**, a political subdivision of the State of Arizona (the "Grantee"), all of Grantor's right, title and interest in and to the following real property situated in Maricopa County, Arizona, together with all appurtenant benefits, rights, and privileges (collectively, the "Property"):

See Exhibit "A" attached hereto and <sup>incorporated Document</sup> incorporated herein by this reference.

Subject to all current taxes and assessments, liens, obligations, encumbrances, patents, reservations in patents, easements, covenants, conditions and restrictions and leases whether or not of record, all matters a physical inspection of the Property would reveal, and any matters that would be disclosed by an accurate survey, Grantor binds itself and its successors to warrant and defend the title to the Property solely against all acts of Grantor and no other.

DATED this 2 day of <sup>MARCH</sup> February, 2001.

**AFFIDAVIT EXEMPT**  
per A.R.S. Sec. A-3

**ALCAN N.V. LIMITED (FN)**, a Netherlands Antilles corporation

By

Name

Roberto M. Carvalho

Its

Attorney-in-Fact

20010281425

STATE OF New York )  
COUNTY OF New York ) ss.

The foregoing instrument was acknowledged before me this 21<sup>st</sup> day of February, 2001, by Humberto M. Cardillo, an Attorney in Fact of Alcan N.V., Limited (FN), a Netherlands Antilles corporation.

(Seal and Expiration Date)

Marlene Varela  
Notary Public

MARLENE VARELA  
Notary Public, State of New York  
No. 11-4892092  
Qualified in New York County  
Commission Expires May 26, 2001

Unofficial Document

20010281425

**EXHIBIT A**  
**Legal Description**

**PARCEL NO. 1:**

The South 76.50 feet of that part of the East half of Block 92, CITY OF PHOENIX, a subdivision recorded in the Maricopa County Recorder's Office in Book 2 of Maps page 51, described as follows:

BEGINNING at the Northeast corner of Block 92;  
RUNNING THENCE South along the East line thereof 203.11 feet;  
THENCE West 150.51 feet to a point on the North and South center line of said Block;  
THENCE North on said center line 203.83 feet to the North line of said Block;  
THENCE East on the said North line 150.45 feet to the place of beginning;

EXCEPT the West 12 ½ feet thereof.

**PARCEL NO. 2:**

That part of the East half of Block 92, CITY OF PHOENIX, a subdivision recorded in the Maricopa County Recorder's Office in Book 2 of maps page 51, described as follows:

BEGINNING at the Northeast corner of Block 92;  
RUNNING THENCE South along the East line thereof 203.11 feet;  
THENCE West 150.51 feet to a point on the North and South center line of said Block;  
THENCE North on said center line 203.83 feet to the North line of said Block;  
THENCE East on the said North line 150.45 feet to the place of beginning;

EXCEPT the North 7 feet thereof; and  
EXCEPT the West 12 ½ feet thereof; and  
EXCEPT the South 76.50 feet thereof.

379454

20010281425

20010281425

C70-01-047.8-00

SPECIAL WARRANTY DEED

ACCEPTED BY MARICOPA COUNTY:  
BOARD SUPERVISORS

  
Chairman of the Board

ATTEST:

  
CLERK OF THE BOARD

4/3/01  
Date: 022/01

Approved as to form:

 3/28/01  
Deputy County Attorney Date

MARICOPA COUNTY PROJECT NO. 2000131164 Overflow Space Needs at  
222 & 234 North Central

# Arizona Department of Water Resources

## Groundwater Right/Facility Report

RIGHT #: 58-112393.0001

STATUS DATE: 10/29/2001

AMA: PHOENIX AMA

RIGHT/PERMIT/FACILITY TYPE: TYPE-2 NON-IRRIGATION GFR

LAND OWNERSHIP: COUNTY

FILE STATUS: ACTIVE - FULL CONVEYANCE

2005 ALLOTMENT: 162.00

BMP Enrollee: N

RETIRED ACRES: 0.00

WATER DUTY ACRES: 0.00

IRRIGATION ACRES 0.00

WATER DUTY 0

IRRIGATION DISTRICT NAME:

MAWA: 0

---

### NAME & ADDRESS

MARICOPA COUNTY

TYPE: OWNER

ATTN: DENNIS LINDSEY, REAL ESTATE DIV

301 W JEFFERSON ST STE 960

PHOENIX AZ 85003 2115

---

### PLACE OF USE

NE NE NW 08 T1.0N R3.0E

---

### BOOK/MAP/PARCEL

\*\*\* NO DATA FOUND \*\*\*

---

### WELL SERVING

Well# 55 - 624810

Location NE NE NW 8 T1.0N R3.0E

Year 2005

---

### RIGHT TO FACILITY RELATIONSHIPS

\*\*\* NO DATA FOUND \*\*\*



# Arizona Department of Water Resources

## Groundwater Right/Facility Report

RIGHT #: 58-112393.0000 STATUS DATE: 10/29/2001  
AMA: PHOENIX AMA RIGHT/PERMIT/FACILITY TYPE: TYPE-2 NON-IRRIGATION GFR  
LAND OWNERSHIP: CORPORATION FILE STATUS: INACTIVE - FULL CONVEYANCE  
2001 ALLOTMENT: 162.00 BMP Enrollee: N RETIRED ACRES: 0.00  
WATER DUTY ACRES: 0.00 IRRIGATION ACRES 0.00 WATER DUTY 0  
IRRIGATION DISTRICT NAME: MAWA: 0

### NAME & ADDRESS

SECURITY CENTER CO  
KELCHER REAL ESTATE SERVICES  
234 N CENTRAL AVE, #422  
PHOENIX AZ 85004

TYPE: OWNER

PAUL M KELCHER  
KELCHER REAL ESTATE SVCS.  
234 N CENTRAL AVE #422  
PHOENIX AZ 85004

TYPE: CONTACT PARTY

### PLACE OF USE

NE NE NW 08 T1.0N R3.0E

### BOOK/MAP/PARCEL

\*\*\* NO DATA FOUND \*\*\*

### WELL SERVING

Well#	55 - 624810	Location	NE NE NW 8 T1.0N R3.0E	Year	2001
-------	-------------	----------	------------------------	------	------

### RIGHT TO FACILITY RELATIONSHIPS

\*\*\* NO DATA FOUND \*\*\*

Well Registry ID 55-

524510

Power Account Number

Divider

0

Power Meter Number

Other Use

N

Measuring Device Code

Power Code

010

ARIZONA PUBLIC SERVICE

	Right	Pemit	Facility Number	Current File Status
▶	58-112393.0000			IC
	58-112393.0001			AC

UPDATE

Sites

ca ☐ lf ☐ lg ☐ os ☐ ow ☐ pm ☐ rm ☐ sl ☐ wl ☐ mp ☐ wq ☐ fr ☐ hf ☐Well  
Site Id 332703112042501Local  
Id A-01-03 08EAA3Mondian ☐ GSub  
Type WReliability ☐ CTono  
Setting ☐ V

Source ADWR

Quadrant  
Name PHOENIXMap  
Scale 024000

Latitude 33 27 04.39

Longitude 112 04 25.28

Accuracy ☐ GLAT/LONG  
Method ☐ GADWR File  
Num 55- 624810

Altitude 1086.00

Method ☐ MAir  
Accuracy 005

USGS Basin SRV

Sub-Basin WSR

ADWR Basin PHX

State AZ

County 13

Site Uses ☐ W ☐Water Uses ☐ A ☐Hole  
Depth 136.00Well  
Depth 136.00Depth  
Source ☐Gen  
Unit

Create Date 01141988

Complete? ☐☐ Updated 06012005Complete? ☐

Write Site Id

Record 1/1

K050 K080

ADWR Site Report Show Keys Exit Window
 

[Icons]

Site
 

Well Site Id: 332703112042501
 Local Id: A-01-03 08BAA3

Well Completions
 

Completion Date: 05291946
 Complete? ☐
 Drill Method: C
 Finish: P
 Source: 0
 Driller Name: CWFREELove

Bore Hole Completions
 

Hole Top:
 Hole Bottom:
 Hole Diameter:

Casing Completions
 

Casing Top	Casing Bottom	Casing Diameter	Material
0		20.00	S

Perforation Completions
 

Top	Bottom	Diameter	Material	Type	Length	Width

Top of casing interval in feet
 Record: 2/2
 KUSD KUDG





Site

Well Site Id: 032703112042501

Local Id: A-01-03 08EAA3

Well Logs

Date Visited	Complete?	Lift	Power	Meter Number	Pwr Co	Hp
09011957	<input type="checkbox"/>	T	E			75.00
Account Number		Divider		Source		Method
Date Visited	Complete?	Lift	Power	Meter Number	Pwr Co	Hp
04031987	<input type="checkbox"/>	T	E		APS	60.00
Account Number		Divider		Source		Method
Date Visited	Complete?	Lift	Power	Meter Number	Pwr Co	Hp
	<input type="checkbox"/>					
Account Number		Divider		Source		Method

ADWR Site Report Showkeys Print Window

UPDATE

Well Site Id: 332703112042501

Local Id: A-01-03 000AAA3

WELL OWNERS

Date	Complete?	Last Name	First	MI
04031987		COMPANY	SECURITY CENTER	

Page 2/2

K05C K06C

AltWin Site Report Showkeys Exit Window

Static

Site

Well Site Id: 332703112042501Local Id: A-01-03 08BAA3

Pumping Discharges

Measure Date09/07/1989Static Water Level

Complete?☐

Discharge Rate629.0

MethodP

SourceA

Production Water Level

Method

Source

Pumping Period

Specific Capacity

Well Drawdown

Measure Date

Complete?☐

Discharge Rate

Method

Source

Production Water Level

Method

Source

Pumping Period

Specific Capacity

Well Drawdown

Measure Date

Complete?☐

Discharge Rate

Method

Source

Production Water Level

Method

Source

Pumping Period

Specific Capacity

Well Drawdown

Exchange mechanism date

Record: 2/2

(OSC) (0016)



ADWR Site Report Show Keys Exit Window

Well Site Id: 332703112042501 Local Id: A-01-03 00EAAA3

Remarks

Remark Date	Complete?	Remarks
01141988		SECURITIES BUILDING 234 N CENTRAL
01141988		WELL IN BASEMENT OF BUILDING

date remark was entered

Record 3/3

<ESC> <END>



LOCAL ID: A-01-03 08BAA3

1998, 1999, 2000, 2001, 2002, 2003, 2004, 2005, 2006, 2007, 2008, 2009, 2010, 2011, 2012, 2013, 2014, 2015, 2016, 2017, 2018, 2019, 2020, 2021, 2022, 2023, 2024, 2025, 2026, 2027, 2028, 2029, 2030, 2031, 2032, 2033, 2034, 2035, 2036, 2037, 2038, 2039, 2040, 2041, 2042, 2043, 2044, 2045, 2046, 2047, 2048, 2049, 2050, 2051, 2052, 2053, 2054, 2055, 2056, 2057, 2058, 2059, 2060, 2061, 2062, 2063, 2064, 2065, 2066, 2067, 2068, 2069, 2070, 2071, 2072, 2073, 2074, 2075, 2076, 2077, 2078, 2079, 2080, 2081, 2082, 2083, 2084, 2085, 2086, 2087, 2088, 2089, 2090, 2091, 2092, 2093, 2094, 2095, 2096, 2097, 2098, 2099, 2100, 2101, 2102, 2103, 2104, 2105, 2106, 2107, 2108, 2109, 2110, 2111, 2112, 2113, 2114, 2115, 2116, 2117, 2118, 2119, 2120, 2121, 2122, 2123, 2124, 2125, 2126, 2127, 2128, 2129, 2130, 2131, 2132, 2133, 2134, 2135, 2136, 2137, 2138, 2139, 2140, 2141, 2142, 2143, 2144, 2145, 2146, 2147, 2148, 2149, 2150, 2151, 2152, 2153, 2154, 2155, 2156, 2157, 2158, 2159, 2160, 2161, 2162, 2163, 2164, 2165, 2166, 2167, 2168, 2169, 2170, 2171, 2172, 2173, 2174, 2175, 2176, 2177, 2178, 2179, 2180, 2181, 2182, 2183, 2184, 2185, 2186, 2187, 2188, 2189, 2190, 2191, 2192, 2193, 2194, 2195, 2196, 2197, 2198, 2199, 2200, 2201, 2202, 2203, 2204, 2205, 2206, 2207, 2208, 2209, 2210, 2211, 2212, 2213, 2214, 2215, 2216, 2217, 2218, 2219, 2220, 2221, 2222, 2223, 2224, 2225, 2226, 2227, 2228, 2229, 2230, 2231, 2232, 2233, 2234, 2235, 2236, 2237, 2238, 2239, 2240, 2241, 2242, 2243, 2244, 2245, 2246, 2247, 2248, 2249, 2250, 2251, 2252, 2253, 2254, 2255, 2256, 2257, 2258, 2259, 2260, 2261, 2262, 2263, 2264, 2265, 2266, 2267, 2268, 2269, 2270, 2271, 2272, 2273, 2274, 2275, 2276, 2277, 2278, 2279, 2280, 2281, 2282, 2283, 2284, 2285, 2286, 2287, 2288, 2289, 2290, 2291, 2292, 2293, 2294, 2295, 2296, 2297, 2298, 2299, 2300, 2301, 2302, 2303, 2304, 2305, 2306, 2307, 2308, 2309, 2310, 2311, 2312, 2313, 2314, 2315, 2316, 2317, 2318, 2319, 2320, 2321, 2322, 2323, 2324, 2325, 2326, 2327, 2328, 2329, 2330, 2331, 2332, 2333, 2334, 2335, 2336, 2337, 2338, 2339, 2340, 2341, 2342, 2343, 2344, 2345, 2346, 2347, 2348, 2349, 2350, 2351, 2352, 2353, 2354, 2355, 2356, 2357, 2358, 2359, 2360, 2361, 2362, 2363, 2364, 2365, 2366, 2367, 2368, 2369, 2370, 2371, 2372, 2373, 2374, 2375, 2376, 2377, 2378, 2379, 2380, 2381, 2382, 2383, 2384, 2385, 2386, 2387, 2388, 2389, 2390, 2391, 2392, 2393, 2394, 2395, 2396, 2397, 2398, 2399, 2400, 2401, 2402, 2403, 2404, 2405, 2406, 2407, 2408, 2409, 2410, 2411, 2412, 2413, 2414, 2415, 2416, 2417, 2418, 2419, 2420, 2421, 2422, 2423, 2424, 2425, 2426, 2427, 2428, 2429, 2430, 2431, 2432, 2433, 2434, 2435, 2436, 2437, 2438, 2439, 2440, 2441, 2442, 2443, 2444, 2445, 2446, 2447, 2448, 2449, 2450, 2451, 2452, 2453, 2454, 2455, 2456, 2457, 2458, 2459, 2460, 2461, 2462, 2463, 2464, 2465, 2466, 2467, 2468, 2469, 2470, 2471, 2472, 2473, 2474, 2475, 2476, 2477, 2478, 2479, 2480, 2481, 2482, 2483, 2484, 2485, 2486, 2487, 2488, 2489, 2490, 2491, 2492, 2493, 2494, 2495, 2496, 2497, 2498, 2499, 2500, 2501, 2502, 2503, 2504, 2505, 2506, 2507, 2508, 2509, 2510, 2511, 2512, 2513, 2514, 2515, 2516, 2517, 2518, 2519, 2520, 2521, 2522, 2523, 2524, 2525, 2526, 2527, 2528, 2529, 2530, 2531, 2532, 2533, 2534, 2535, 2536, 2537, 2538, 2539, 2540, 2541, 2542, 2543, 2544, 2545, 2546, 2547, 2548, 2549, 2550, 2551, 2552, 2553, 2554, 2555, 2556, 2557, 2558, 2559, 2560, 2561, 2562, 2563, 2564, 2565, 2566, 2567, 2568, 2569, 2570, 2571, 2572, 2573, 2574, 2575, 2576, 2577, 2578, 2579, 2580, 2581, 2582, 2583, 2584, 2585, 2586, 2587, 2588, 2589, 2590, 2591, 2592, 2593, 2594, 2595, 2596, 2597, 2598, 2599, 2600, 2601, 2602, 2603, 2604, 2605, 2606, 2607, 2608, 2609, 2610, 2611, 2612, 2613, 2614, 2615, 2616, 2617, 2618, 2619, 2620, 2621, 2622, 2623, 2624, 2625, 2626, 2627, 2628, 2629, 2630, 2631, 2632, 2633, 2634, 2635, 2636, 2637, 2638, 2639, 2640, 2641, 2642, 2643, 2644, 2645, 2646, 2647, 2648, 2649, 2650, 2651, 2652, 2653, 2654, 2655, 2656, 2657, 2658, 2659, 2660, 2661, 2662, 2663, 2664, 2665, 2666, 2667, 2668, 2669, 2670, 2671, 2672, 2673, 2674, 2675, 2676, 2677, 2678, 2679, 26

[illegible]

**Abstract** The purpose of this study was to determine whether there were differences in the prevalence of risk factors for coronary artery disease between two groups of men who had been exposed to asbestos during their working lives. One group consisted of 100 men who had worked in asbestos-related occupations and the other group consisted of 100 men who had not. The results showed that the prevalence of risk factors for coronary artery disease was significantly higher in the asbestos-exposed group than in the non-exposed group. This suggests that exposure to asbestos may be associated with an increased risk of developing coronary artery disease.

[illegible]

ADW Site Report Show Keys Exit Window

SS Status

UPDATE

Site

Well Site Id: 332703112042501 Location: A-01-03 08BAA3

Measuring Points

Date Established	Complete?	Measuring Point Height	Description
11211989	<input type="checkbox"/>	-8.00	HBOP
	<input type="checkbox"/>		
	<input type="checkbox"/>		
	<input type="checkbox"/>		
	<input type="checkbox"/>		
	<input type="checkbox"/>		
	<input type="checkbox"/>		

Date established: Record 2/2

KDSO DBCS

DEPARTMENT OF WATER RESOURCES  
99 EAST VIRGINIA AVENUE  
PHOENIX, ARIZONA 85004

REGISTRATION OF EXISTING WELLS

READ INSTRUCTIONS ON BACK OF THIS FORM BEFORE COMPLETING  
PRINT OR TYPE - FILE IN DUPLICATE

REGISTRATION FEE (CHECK ONE)

EXEMPT WELL (NO CHARGE) ☐

NON-EXEMPT WELL - \$10.00 ☒

ARIZONA  
DEPARTMENT OF  
WATER  
RESOURCES

07

FOR OFFICE USE ONLY

REGISTRATION NO. 55- 624810

FILE NO. A11-328602 AMENDED 12-14-83

FILED JUN 11 1982 AT 4:57 PM

(DATE) (TIME)

INA

AMA PHOENIX

1. Name of Registrant:

MURDOCK MANAGEMENT COMPANY AS MANAGING AGENT FOR SECURITY CENTER COMPANY  
3550 N. CENTRAL AVENUE, PHOENIX, ARIZONA 85012  
(Address) (City) (State) (Zip)

2. File and/or Control Number under previous groundwater law: UNKNOWN

(File Number) 35-  
AMENDED 12-14-83 (Control Number) NE NE NW

3. a. The well is located within the 1/4 NE 1/4 NW, Section 8,  
of Township 1 N N/S, Range 3 E E/W, G & SRB & M, in the  
County of Maricopa.

b. If in a subdivision: Name of subdivision \_\_\_\_\_  
Lot No. \_\_\_\_\_, Address 234 N. CENTRAL AVE. PHOENIX, ARIZONA

4. The principal use(s) of water (Examples: irrigation - stockwater - domestic - municipal - industrial)  
DOMESTIC (COMMERCIAL OFFICE BUILDING)

5. If for irrigation use, number of acres irrigated from well NOT FOR IRRIGATION

6. Owner of land on which well is located. If same as Item 1, check this box ☐

(Address) (City) (State) (Zip)

7. Well data (If data not available, write N/A)

a. Depth of Well N/A feet

b. Diameter of casing N/A inches

c. Depth of casing N/A feet

d. Type of casing N/A

e. Maximum pump capacity N/A gallons per minute.

f. Depth to water N/A feet below land surface.

g. Date well completed N/A (Month) (Day) (Year)

8. The place(s) of use of water. If same as Item 3, check this box ☒

1/4 1/4 1/4, Section \_\_\_\_\_ Township \_\_\_\_\_ Range \_\_\_\_\_  
1/4 1/4 1/4, Section \_\_\_\_\_ Township \_\_\_\_\_ Range \_\_\_\_\_

Attach additional sheet if necessary.

9. DATE 6/11/82 SIGNATURE OF REGISTRANT Paul M. Kelch for MURDOCK MANAGEMENT COMPANY AS MANAGING AGENT FOR BUILDING OWNER

# INSTRUCTIONS FOR COMPLETING REGISTRATION FORM

## General Instructions

1. A person who owns an "Existing Well" shall register the well, pursuant to A.R.S. 45-593, by filing this form in duplicate with the Department of Water Resources not later than midnight June 14, 1982. The form must be completed and signed. Failure to do so will constitute a violation of A.R.S. 45-593, and may subject the well owner to injunction and/or civil penalties, pursuant to A.R.S. Title 45, Article 12.
2. An "Existing Well" means, (1) a well which was drilled on or before June 12, 1980 and which is not abandoned or sealed, or (2) a well which was not completed on or before June 12, 1980, but for which a Notice of Intention to Drill was on file with the Arizona Water Commission on or before June 12, 1980.
3. No registration fee is required for Exempt Wells. A \$10.00 registration fee must accompany registration forms for all Non-Exempt Wells.
4. An "Exempt Well" means a well having a pump with a maximum capacity of not more than 35 gallons per minute which is used to withdraw groundwater. An Exempt Well may include the non-commercial irrigation of not more than 1 acre of land.
5. A "Non-Exempt Well" means a well that is not an "Exempt Well".

## INSTRUCTIONS FOR REGISTRATION QUESTIONS

1. The Registrant must be the owner of the well and may be an individual, public or private corporation, company, partnership, firm, association, society, estate, trust, any other private organization or enterprise, the United States, any state, territory or country or a governmental entity, political subdivision or municipal corporation organized under or subject to the constitution and laws of this State.
2. If you own an existing irrigation well drilled at any time, or any other type of well drilled on or after June 20, 1968, you should have an assigned control and/or file number. Write these numbers in item 2. If you do not know the number, please explain the reason on the form or on an attached sheet.
3.
  - a. Fill in the Section, Township and Range in all cases if it is available.
  - b. If the well is in a subdivision and you have this information, give the subdivision name, Lot Number, and Address.
4. Show all purposes for which the water is used.
5. If the well is used for irrigation, give the number of acres irrigated in 1980 from the well.
6. If the owner of the land is an individual, give the last name, first name, middle initial. If the owner of the land is a corporation, partnership, firm, etc., fill in the appropriate title.
7. Complete the section on Well Data with the most accurate information available to you. If the data is not available, write N/A in the blanks.
8. Give the legal description of the place of use of the water. If place of use is in a subdivision and legal description is not available, give the subdivision name, Lot Number and/or address on the blank line.
9. The person in whose name a well is registered shall notify the Department of any change in ownership and shall keep all information on the registration record current and accurate. A form entitled "Change of Well Information/Ownership" is available for this purpose. A blank form will be furnished with the returned duplicate copy of the registration form.

CHANGE OF WELL INFORMATION

Registration Number 55- 624810

I request the following information be changed in Well File Number A(1-3)8 ba

The correct location of this well is:

The N.E.  $\frac{1}{4}$  of the N.E.  $\frac{1}{4}$  of the N.W.  $\frac{1}{4}$  of Section 8,  
Township 1.N. Range 3E of G + SRB + M in the County of Maricopa.

Date December 12, 1983

*Paul M. Kelcher*

Signature of Well Owner: For Kelcher Management Services, as Agent for Security

STATEMENT OF CHANGE OF WELL OWNERSHIP Center Company

Paul Kelcher, for Kelcher Management Services  
I, as Agent for Security Center Company, state that I am ~~(no longer)~~ the (new)  
owner of the well described below:

Township 1N Range 3E Section 8, NE  $\frac{1}{4}$  NE  $\frac{1}{4}$  NW  $\frac{1}{4}$

Registration #55-  
Murdock Management Company  
as Managing Agent for Security  
Center Company.

Previous Owner

3550 N. Central Avenue  
Address  
Phoenix Arizona 85012  
City State Zip

File No.  
Security Center Company C/O Kelcher  
Management Services as Managing Agent  
for Security Center Company.  
New Owner

234 N. Central Avenue, Suite 623  
Address  
Phoenix, Arizona 85004  
City State Zip

NOTE: ARS 45-593 requires that the Department be notified of change of well ownership and that the well owner is required to keep the Department's Well Registration records current and accurate. Well data and ownership changes must be submitted within 30 days after changes take place.

NOTE: SAVE THIS FORM TO REPORT FUTURE  
CHANGES IN OWNERSHIP OR WELL  
DATA SUCH AS PUMP CAPACITY, ETC.

RECEIVED

DEC 13 1983

WATER RESOURCES

12.20.83

# KELCHER MANAGEMENT SERVICES

*Archives*

SUITE 623  
234 N. CENTRAL AVENUE  
PHOENIX, ARIZONA 85004  
(602) 256-7440

RECEIVED  
SEP 30 1985  
WATER RESOURCES

September 27, 1985

Ms. Martha Bush  
Department of Water Resources  
99 E. Virginia Ave.  
Phoenix, Az 85004

RE: Registration #55-624810-Well File #A(1-3)8BA  
Certificate #58-112393

Dear Martha:

Simply stated, our problem is: prior to the installation of an accurate metering device, we underestimated our water usage for a downtown commercial office building and were issued a certificate for the insufficient amount.

It is clear to everyone this was an honest mistake but since there was no clear method for reissuing a corrected certificate, nothing has been done so far. As we discussed, I hope you are now the person who can simply have a new certificate typed and reissued.

Here's how we got to this point: Since we have no need to log the running time of the air conditioning unit cooled by water from our well, no accurate records were available for the State's estimating period from June, 1979 to June, 1980. We considered how many days a year and how many hours a day we thought we ran the unit. Three hours per day times 115 days seemed like a reasonable guess since it is just a supplemental unit and not our main chilling plant. This gave us 345 hours of estimated running time. The 900 gallons per minute flow was an estimate made by the people who rebuilt our pump and chiller in 1982. In fact, due to the more efficient operation of the unit after the rehabilitation, the valve controlling the volume of water was actually turned back by approximately 1/3. This was after the estimating period from 1979 to 1980.


Thinking the flow had been 900 gallons per minute times 345 hours gave us an estimated usage of 18,630,000 gallons, which converts to 57 acre feet, and we were issued a certificate for that amount. The meter later showed we used more than three times that amount when the building was only 90% occupied. So now we have a certificate for 57 acre feet when we really need one for 200 acre feet since that is approximately what we will use when the building is fully occupied.

Ms. Martha Bush  
September 27, 1985  
Page 2

As we understand it, the intent of the law was to restrict people from increasing their consumption over the period of estimation. Our consumption has actually been reduced since then. We just had no way of knowing how much water we were really using then.

As stated in previous correspondence, we are not a farming operation and will not profit from a corrected allocation. We cannot shut down a 200,000 square foot office building because of an innocent mistake on a piece of paper. Please help us finally resolve this matter by simply reissuing a corrected certificate.

Sincerely,

A handwritten signature in cursive script that reads "Paul M. Kelcher". The signature is written in dark ink and is positioned above the printed name and title.

Paul M. Kelcher  
President

PMK:mgd

Enc.

STATE OF ARIZONA  
DEPARTMENT OF WATER RESOURCES  
WATER RIGHTS ADMINISTRATION  
99 EAST VIRGINIA  
PHOENIX, ARIZONA 85004

**RECEIPT**

KIND ENTRY	FILE REFERENCE NO.
55	024810
55	THRU

FOI: MUNDOCK MANAGEMENT CO (SECURITY CENTER CO)

[illegible]

10/27/82 jc


Check # 364

TOTAL

\$ 10.00



DEPARTMENT OF WATER RESOURCES  
99 EAST VIRGINIA AVENUE  
PHOENIX, ARIZONA 85004



REGISTRATION OF EXISTING WELLS

READ INSTRUCTIONS ON BACK OF THIS FORM BEFORE COMPLETING  
PRINT OR TYPE - FILE IN DUPLICATE

REGISTRATION FEE (CHECK ONE)

EXEMPT WELL (NO CHARGE) ☐

NON-EXEMPT WELL - \$10.00 ☒

FOR OFFICE USE ONLY

REGISTRATION NO. 55- 626528

FILE NO. A(2-3)33dcc

FILED 6-11-82 AT 9a  
(DATE) (TIME)

INA

AMA PHOENIX

1. Name of Registrant:

City of Phoenix, Parks, Recreation and Library Department (Coronado Park)  
125 E. Washington Phoenix, Arizona 85004  
(Address) (City) (State) (Zip)

2. File and/or Control Number under previous groundwater law:

35-  
(File Number) (Control Number)

3. a. The well is located within the SW 1/4 SW 1/4 SE 1/4, Section 33,  
of Township 2N N/S, Range 3E E/W, G & SRB & M, in the  
County of Maricopa.

b. If in a subdivision: Name of subdivision \_\_\_\_\_,  
Lot No. \_\_\_\_\_, Address 12 ST. # Coronado

4. The principal use(s) of water (Examples: irrigation - stockwater - domestic - municipal - industrial)  
Municipal - to fill swimming pool at Coronado Park (12th Street and Coronado)

5. If for irrigation use, number of acres irrigated from well \_\_\_\_\_.

6. Owner of land on which well is located. If same as Item 1, check this box ☒

\_\_\_\_\_  
(Address) (City) (State) (Zip)

7. Well data (If data not available, write N/A)

a. Depth of Well N/A feet  
b. Diameter of casing N/A inches  
c. Depth of casing N/A feet  
d. Type of casing N/A  
e. Maximum pump capacity N/A gallons per minute.  
f. Depth to water N/A feet below land surface.  
g. Date well completed N/A  
(Month) (Day) (Year)

8. The place(s) of use of water. If same as Item 3, check this box ☒.

1/4 1/4 1/4, Section \_\_\_\_\_ Township \_\_\_\_\_ Range \_\_\_\_\_  
1/4 1/4 1/4, Section \_\_\_\_\_ Township \_\_\_\_\_ Range \_\_\_\_\_

Attach additional sheet if necessary.

9. DATE \_\_\_\_\_ SIGNATURE OF REGISTRANT \_\_\_\_\_

City of Phoenix  
Water & Sewers Dept  
125 East Washington St  
Phoenix AZ 85004

STATE OF ARIZONA  
DEPARTMENT OF WATER RESOURCES  
WATER RIGHTS ADMINISTRATION  
99 EAST VIRGINIA  
PHOENIX, ARIZONA 85004

RECEIPT

KIND ENTRY	FILE REFERENCE NO.
55	626567
	THRU
55	626650

ACCOUNT NO.				INT. ACCT.	ITEM DESCRIPTION	RATE	\$ AMOUNT
FUND SOURCE	AGENCY	CHAPTER	DIV.				
					Filing Fee for Registration of Existing Wells	10.00	1,320.00
					Various file Numbers		
					Paid Check #90191 11-15-82 pb		

WATER PAYMENT  
GUESTS 132  
CHK NO 90191  
55-1 1320.00  
TAX 0.00  
TOTAL 1320.00  
GEN.CHEK 1320.00

# 3364 R 15:15

TOTAL

\$ 1,320.00

OCT-19-05 08:30AM FROM-COLDWELL B R SUCCESS

+6029552286

T-684 P.006/007 F-454



Arizona Department of Water Resources  
Groundwater Management Support Section  
P.O. Box 458 • Phoenix, Arizona 85001-0458  
(602) 417-2470 • (800) 352-8488  
www.water.az.gov

FEE

Late Registration of a Well

CHANGE OF OWNERSHIP (MB)

- Review instructions prior to completing form in black or blue ink.
- You must include with your application:  
  - check or money order for the fee(s)
- Authority for fee: A.R.S. § 45-113(B), A.A.C. R12-15-151(B)(4)(a)

AMA/MA	B	SE
PHX	4	
RECEIVED	DATE	WS
11/10/05	07	
ISSUED	DATE	WOARF
12/17/05		CERCLA

FILE NUMBER
A(2-3)28DBB
WELL REGISTRATION NUMBER
55 - 6027994

\*\* PLEASE PRINT CLEARLY \*\*

NOV 10 2005

SECTION 1. REGISTRY INFORMATION		Location of Well	
Well Type	Fee	WELL LOCATION ADDRESS (IF ANY):	
CHECK ONE		3303 N. Manor Dr. per county assessor	
<input type="checkbox"/> Exempt (Pump has a maximum capacity of not more than 35 gpm and water is not used for irrigation purposes inside an AMA.) (See instructions.)	\$10	TOWNSHIP (N/S)	RANGE (E/W)
<input checked="" type="checkbox"/> Non-Exempt (Pump has a maximum capacity of more than 35 gpm or water is used for irrigation purposes inside an AMA.) (See instructions.)	\$20	2N	3E
		SECTION	100 ACRES
		28	SE 1/4
			NW 1/4
			NW 1/4
		LATITUDE	LONGITUDE
		33° 45' 42" N	
		Degrees	Minutes
		Seconds	"W
		Degrees	Minutes
		Seconds	
		COUNTY ASSESSOR'S PARCEL ID NUMBER	
		BOOK	MAP
		118	16
		PARCEL	% OF ACRES
		00716	2.35
ORIGINAL WELL DRILLING FIRM (IF KNOWN)		PLACE OF USE (ONLY IF DIFFERENT FROM LOCATION OF WELL)	
Unknown		TOWNSHIP (N/S)	RANGE (E/W)
ORIGINAL WELL DRILL DATE (ESTIMATE IF NOT KNOWN)		2N	3E
1937 (probably)		SECTION	100 ACRES
PROPERTY OWNER WHEN WELL WAS DRILLED (IF KNOWN)		28	%
Unknown			%
		COUNTY WHERE WELL IS LOCATED	
		Maricopa	

SECTION 2. OWNER INFORMATION	
Well Owner	Landowner (if different from Well Owner)
FULL NAME OF COMPANY, ORGANIZATION, OR INDIVIDUAL	FULL NAME OF COMPANY, GOVERNMENT AGENCY, OR INDIVIDUAL
John M. + Tosha F. Vatisstas	Same
MAILING ADDRESS	MAILING ADDRESS
3303 N. Manor East	
CITY / STATE / ZIP CODE	CITY / STATE / ZIP CODE
Phoenix, AZ 85014	
CONTACT PERSON NAME AND TITLE	CONTACT PERSON NAME AND TITLE
John Vatisstas	
TELEPHONE NUMBER	TELEPHONE NUMBER
FAX	FAX

SECTION 3.			
Questions	Yes	No	If Yes:
1. Is the well site within 100 feet of a septic tank system, sewer disposal area, landfill, hazardous materials or petroleum storage area or tank?		X	
2. Is there another well name or identification number associated with this well?		X	PLEASE STATE
3. If this well is an exempt well, is it the second exempt well on this parcel for the same use?		X	

DEC - 5 2005

OCT-19-05 09:31AM FROM-COLDWELL B' R SUCCESS

46029552286

T-684 P.007/007 F-454

## Late Registration of a Well

WELL REGISTRATION NUMBER

55-627994

## SECTION 4. WATER/SITE INFORMATION

<b>Principal Use of Water</b>		<b>Other Uses of Water</b>		<b>MAXIMUM PUMP CAPACITY</b>	
CHECK ONE		CHECK ALL THAT APPLY		60 Gallons Per Minute	
<input checked="" type="checkbox"/> Irrigation (# of acres <u>2.35</u> )		<input type="checkbox"/> Irrigation (# of acres _____)		TOTAL DEPTH OF WELL	
<input type="checkbox"/> Utility		<input type="checkbox"/> Utility		259 Feet Below Land Surface	
<input type="checkbox"/> Commercial		<input type="checkbox"/> Commercial		STATIC WATER LEVEL	
<input type="checkbox"/> Domestic		<input type="checkbox"/> Domestic		69 Feet Below Land Surface	
<input type="checkbox"/> Municipal		<input type="checkbox"/> Municipal			
<input type="checkbox"/> Industrial		<input type="checkbox"/> Industrial			
<input type="checkbox"/> Mining		<input type="checkbox"/> Mining			
<input type="checkbox"/> Stock		<input type="checkbox"/> Stock			
<input type="checkbox"/> Recharge		<input type="checkbox"/> Recharge			
<input type="checkbox"/> Dewatering		<input type="checkbox"/> Dewatering			
<input type="checkbox"/> Other (please specify):		<input type="checkbox"/> Other (please specify):			

NOV 10 2005

## SECTION 5. EXISTING WELL CONSTRUCTION DESIGN (attach additional page if needed)

Borehole			Existing Casing (to the best of your knowledge)													
DEPTH FROM SURFACE		BOREHOLE DIAMETER (inches)	DEPTH FROM SURFACE		OUTER DIAMETER (inches)	MATERIAL TYPE (T)				PERFORATION TYPE (T)				SLOT SIZE IF ANY (inches)		
FROM (feet)	TO (feet)		FROM (feet)	TO (feet)		STEEL	PVC	ABS	IF OTHER TYPE, DESCRIBE	BLANK OR NONE	WIRE WRAP	SPRINTER SCREEN	MILLS KNIFE		SLOTTED	IF OTHER TYPE, DESCRIBE
0	259	8 in.	0	259	8 3/4"	X							X			1/8"

Existing Annular Material (to the best of your knowledge)														
DEPTH FROM SURFACE		ANNULAR MATERIAL TYPE (T)							FILTER PACK					
FROM (feet)	TO (feet)	NONE	CONCRETE	HEAT CEMENT OR CEMENT GROUT	CEMENT-BENTONITE GROUT	BENTONITE GROUT	CHIPS	PELLETS	IF OTHER TYPE OF ANNULAR MATERIAL, DESCRIBE			SAND	GRAVEL	SIZE
									DEC - 5 2005					
*	Unknown	*												

SIGN  
DATE

I state that this registration is complete and correct to the best of my knowledge and belief.

TYPE OR PRINT NAME AND TITLE  
John N. Vatisstas

SIGNATURE OF WELL OWNER OR LANDOWNER

DATE

Thomas P. McCoovern

Paul McGowan

**ARIZONA DEPARTMENT OF WATER RESOURCES**

Water Management Support Section – NOI Unit  
500 North Third Street, Phoenix, Arizona 85004  
Telephone (602) 417-2470  
Fax (602) 417-2422



**JANET NAPOLITANO**  
Governor

**HERB GUENTHER**  
Director

November 15, 2005

John N & Tosha F Vatistas  
3303 N Manor East  
Phoenix AZ 85014

DEC - 5 2005

**PLEASE RETURN  
ALL PAPERS**

**Re: Well Registry Number: 55-627994**  
**File (Location) Number: A(2-3)28DBB**

Dear Applicant:

The Department of Water Resources recently received your Late Registration of a Well. However, our review indicates that the form is incomplete under the Groundwater Management Act for the following reason(s):

- Since your well is already registered under a previous owner's name, all that is required is a Change of Ownership. The original signature of the well owner is required on the bottom of the second page.

**PLEASE CALL TIFFANY HANCOCK AT 602-417-2400 EXT. 7147  
WITH ANY QUESTIONS.**

In accordance with Arizona Revised Statutes (A.R.S.) § 45-596, Paragraph D, the Department is mailing this "statement of determination" as a request for information necessary to make the NOI complete and correct. Please provide the Department with the additional information and resubmit the corrected NOI form and any attachments (if applicable) to ADWR. The Department's substantive review time frame is suspended until all requested information is provided. If the Department does not receive the necessary information within sixty (60) days, the application may be denied. You would then have to re-initiate the NOI process and pay a new filing fee to receive a drilling authority for this location.

**ATTACH THIS NOTICE WHEN RESUBMITTING THE COMPLETED NOI  
AND RETURN TO:**

**WATER MANAGEMENT SUPPORT SECTION  
PO BOX 458  
PHOENIX, ARIZONA 85001-0458**

**YOU MAY ALSO CONTACT YOUR DRILLER OR COUNTY ASSESSOR'S  
OFFICE FOR ASSISTANCE PERTAINING TO THE NECESSARY  
INFORMATION THAT IS REQUIRED TO COMPLETE YOUR APPLICATION.**


[Contact Us](#)
[Site Map](#) | [Search](#) | [Phone Directory](#) | [Departments](#) | [Services](#)
[About Us](#) | [Office Locations](#) | [Jobs](#) | [FAQs](#) | [Contact Assessor](#)

## New Search

### Property Information

[View GIS Maps](#)
**Parcel #:** 118-16-007-H

**Subdivision Name:** COUNTRY CLUB MANOR LOT 1-8  
**Lot #:** 15

**MCR #:** 02416

**Property Address:** 3303 N MANOR DR  
 PHOENIX 85014

**Property Description:** COUNTRY CLUB MANOR MCR 24/16 TH PT LOTS 15 & 16 & TH PT ABAND  
 RANDOLPH RD LY N OF & ADJ TO SD LOTS DAF BEG INT N LN SD ABANDONED RD  
 WI NLY PROL OF W LN OF SD LOT 15 TH S 57D 15M E 503.19F TH S 32D 45M W  
 324F TH N 57D 15M W 272.95F TO BEG OF CUR TO RT CONC NELY RAD 40F TH  
 NWLY ALG SD CUR TO PT OF TANG ON W LN SD LOT 15 TH N 363.41F TO TPOB  
 EX TH PT LOT 15 & TH PT ABAND RD DAF BEG ON W LN OF SD LOT 15 141.49F S  
 OF MOST WLY NW COR SD LOT 15 TH N 225F TH S 57D 15M E 223.01F TH S 32D  
 45M W 122.44F TH S 21D 35M W 24.73F TH N 57D 12M W 39.92F TH W 78.67F  
 TO POB & EX TH PT SD SBAND RD CONVEYED P/F 86-0336138

**Section Township Range:** 28 2N 3E

**Associated Parcel:**

### Owner Information

[View Tax Information](#)
**Owner:** MCGOVERN THOMAS P/CAROL

**In Care Of:**
**Mailing Address:** 3303 N MANOR DR  
 PHOENIX AZ 85014 USA

**Deed #:** 041318686

**Deed Date:** 11/10/2004

**Sales Price:** n/a \*

**Sales Date:** n/a \*

\* Only sales for the last three years are maintained.

DEC - 5 2005

### Valuation Information

[View Comparables \(COMPS\)](#)
**Tax Year:**

2006

**Full Cash Value (FCV):**

\$1,016,500

**Limited Property Value (LPV):**

\$996,170

**Legal Class:**

3

**Assessment Ratio:**

10%

**Assessed FCV:**

\$101,650

**Assessed LPV:**

\$99,617

**Property Use Code:**

0181

**Tax Area Code:**

081300

**Additional Component Information (for this parcel)**
[Valuation](#) | [Characteristics](#)

## New Search

### Helpful Information:

[recorder](#)
[glossary](#)
[forms](#)

### Disclaimer

The data contained in this database is deemed reliable but not guaranteed. This information should be used for informational use only and does not constitute a legal

OCT-19-05 09:30AM FROM-COLDWELL B' R SUCCESS

+6029552286

T-684 P.006/007

F-454



Arizona Department of Water Resources  
Groundwater Management Support Section  
P.O. Box 458 • Phoenix, Arizona 85001-0458  
(602) 417-2470 • (800) 352-8488  
www.water.az.gov

## Late Registration of a Well

FEE

- Review instructions prior to completing form in black or blue ink.
- You must include with your application:
  - check or money order for the fee(s)
- Authority for fee: A.R.S. § 45-113(B), A.A.C. R12-15-151(B)(4)(a)

AMA/INA	B	SE	
RECEIVED	DATE	WS	
ISSUED	DATE	WOARF	CERCLA

FILE NUMBER
WELL REGISTRATION NUMBER 55-627999

\*\* PLEASE PRINT CLEARLY \*\*

SECTION 1. REGISTRY INFORMATION								
Well Type		Fee	Location of Well					
CHECK ONE		\$10	WELL LOCATION ADDRESS (IF ANY)					
<input type="checkbox"/> Exempt (Pump has a maximum capacity of not more than 35 gpm and water is not used for irrigation purposes inside an AMA.) (See instructions.)			3303 N. Manor Dr.					
			TOWNSHIP (N/S)	RANGE (E/W)	SECTION	100 ACRE	40 ACRE	10 ACRE
			2N	3E	28	%	%	%
			LATITUDE		LONGITUDE			
			33°10'44"		111°44'44"			

Bank of America  
ACH R/T 122101706

4233

D. A. CONNORS

05-04

602-228-1243

P.O. BOX 10495

PHOENIX, AZ 85064-0495

91-170/1221 AZ  
8326

11/8/2005

PAY TO THE  
ORDER OF

Arizona Department of Water Resources

NOV 10 2005

\$ \*\*\*20.00

Twenty and 00/100

DOLLARS

Arizona Department of Water Resources

MEMO 3303 N. Manor Drive East

TELEPHONE NUMBER	FAX	TELEPHONE NUMBER	FAX
------------------	-----	------------------	-----

SECTION 3:			
Questions:	Yes	No	If Yes:
1. Is the well site within 100 feet of a septic tank system, sewer disposal area, landfill, hazardous materials or petroleum storage area or tank?		X	
2. Is there another well name or identification number associated with this well?		X	PLEASE STATE
3. If this well is an exempt well, is it the second exempt well on this parcel for the same use?			

DEC - 5 2005

DEPARTMENT OF WATER RESOURCES  
99 EAST VIRGINIA AVENUE  
PHOENIX, ARIZONA 85004

**REGISTRATION OF EXISTING WELLS**

READ INSTRUCTIONS ON BACK OF THIS FORM BEFORE COMPLETING  
PRINT OR TYPE - FILE IN DUPLICATE

**REGISTRATION FEE (CHECK ONE)**

EXEMPT WELL (NO CHARGE) ☐

NON-EXEMPT WELL - \$10.00 ☒

ARIZONA  
DEPARTMENT OF  
WATER  
RESOURCES

'82 JUN 14 AM 1:35

07

FOR OFFICE USE ONLY

REGISTRATION NO. 35- 627994

FILE NO. A(23)28 dcb

FILED 6/14/82 AT 11-

(DATE) (TIME)

INA Phoenix

AMA

1. Name of Registrant:

ROBERT G. BESHEARS  
3303 MANOR DRIVE N.E., PHOENIX AZ 85014  
(Address) (City) (State) (Zip)

2. File and/or Control Number under previous groundwater law:

78-108303 35-  
(File Number) (Control Number)

3. a. The well is located within the NW  $\frac{1}{4}$  SW  $\frac{1}{4}$  SE  $\frac{1}{4}$ , Section 28,  
of Township 2 N, Range 3 E, G & SRB & M, in the  
County of Maricopa.

b. If in a subdivision: Name of subdivision COUNTRY CLUB MANOR,  
Lot No. 15, Address 3303 MANOR DR. N.E., PHOENIX, AZ 85014

4. The principal use(s) of water (Examples: irrigation - stockwater - domestic - municipal - industrial)  
IRRIGATION

5. If for irrigation use, number of acres irrigated from well 3.

6. Owner of land on which well is located. If same as Item 1, check this box ☒

(Address) (City) (State) (Zip)

7. Well data (If data not available, write N/A)

a. Depth of Well N/A feet

b. Diameter of casing N/A inches

c. Depth of casing N/A feet

d. Type of casing N/A

e. Maximum pump capacity N/A gallons per minute.

f. Depth to water N/A feet below land surface.

g. Date well completed N/A  
(Month) (Day) (Year)

8. The place(s) of use of water. If same as Item 3, check this box ☒

$\frac{1}{4}$   $\frac{1}{4}$   $\frac{1}{4}$ , Section Township Range  
 $\frac{1}{4}$   $\frac{1}{4}$   $\frac{1}{4}$ , Section Township Range

Attach additional sheet if necessary.

9. DATE 6-14-82 SIGNATURE OF REGISTRANT Robert G. Beshears



# INSTRUCTIONS FOR COMPLETING REGISTRATION FORM

## General Instructions

1. A person who owns an "Existing Well" shall register the well, pursuant to A.R.S. 45-593, by filing this form in duplicate with the Department of Water Resources not later than midnight June 14, 1982. The form must be completed and signed. Failure to do so will constitute a violation of A.R.S. 45-593, and may subject the well owner to injunction and/or civil penalties, pursuant to A.R.S. Title 45, Article 12.
2. An "Existing Well" means, (1) a well which was drilled on or before June 12, 1980 and which is not abandoned or sealed, or (2) a well which was not completed on or before June 12, 1980, but for which a Notice of Intention to Drill was on file with the Arizona Water Commission on or before June 12, 1980.
3. No registration fee is required for Exempt Wells. A \$10.00 registration fee must accompany registration forms for all Non-Exempt Wells.
4. An "Exempt Well" means a well having a pump with a maximum capacity of not more than 35 gallons per minute which is used to withdraw groundwater. An Exempt Well may include the non-commercial irrigation of not more than 1 acre of land.
5. A "Non-Exempt Well" means a well that is not an "Exempt Well".

## INSTRUCTIONS FOR REGISTRATION QUESTIONS

1. The Registrant must be the owner of the well and may be an individual, public or private corporation, company, partnership, firm, association, society, estate, trust, any other private organization or enterprise, the United States, any state, territory or country or a governmental entity, political subdivision or municipal corporation organized under or subject to the constitution and laws of this State.
2. If you own an existing irrigation well drilled at any time, or any other type of well drilled on or after June 20, 1968, you should have an assigned control and/or file number. Write these numbers in item 2. If you do not know the number, please explain the reason on the form or on an attached sheet.
3.
  - a. Fill in the Section, Township and Range in all cases if it is available.
  - b. If the well is in a subdivision and you have this information, give the subdivision name, Lot Number, and Address.
4. Show all purposes for which the water is used.
5. If the well is used for irrigation, give the number of acres irrigated in 1980 from the well.
6. If the owner of the land is an individual, give the last name, first name, middle initial. If the owner of the land is a corporation, partnership, firm, etc., fill in the appropriate title.
7. Complete the section on Well Data with the most accurate information available to you. If the data is not available, write N/A in the blanks.
8. Give the legal description of the place of use of the water. If place of use is in a subdivision and legal description is not available, give the subdivision name, Lot Number and/or address on the blank line.
9. The person in whose name a well is registered shall notify the Department of any change in ownership and shall keep all information on the registration record current and accurate. A form entitled "Change of Well Information/Ownership" is available for this purpose. A blank form will be furnished with the returned duplicate copy of the registration form.

Robert G. Beshears  
3303 Manor Drive N.E.  
Phoenix, AZ 85014

STATE OF ARIZONA  
DEPARTMENT OF WATER RESOURCES  
WATER RIGHTS ADMINISTRATION  
99 EAST VIRGINIA  
PHOENIX, ARIZONA 85004

RECEIPT

KIND ENTRY	FILE REFERENCE NO.
55	627994
55	THRU

ACCOUNT NO.				INT. ACCT.	ITEM DESCRIPTION	RATE	\$ AMOUNT
FUND SOURCE	AGENCY	CHAPTER	DIV.				
					Filing Fee for Registration of	10.00	
					Existing Wells		10.00
					File No. A(2-3) 28dcb		

WRITER PAYMENT  
QUESTS 1  
CHK NO 3257  
55-I 10.00  
TAX 0.00  
TOTL 10.00  
GEN.CHEK 10.00

# 4609 H 14:55

Check #

3257  
11-22-82 vf

TOTAL

\$

10.00

Run Date: 08/12/2003

## AZ DEPARTMENT OF WATER RESOURCES

### WELL REGISTRY REPORT - WELLS55

---

Location A 1.0 3.0 5 D D 0 *DCC* Well Reg.No 55 - 629280 Cancelled AMA PHOENIX AMA

Name PHOENIX NEWSPAPERS,  
120 E VAN BUREN ST

File Type LATE REGISTRATION  
Application/Issue Date 06/24/1982

PHOENIX AZ 85004

Owner OWNER  
Driller Nbr 0  
Driller Name NO DRILLER SPECIFIED  
Driller Phone  
County MARICOPA  
Intended Capacity GPM 0.00

Well Type NON-EXEMPT  
SubBasin WEST SALT RIVER VALLEY  
Watershed SALT RIVER  
Water Uses INDUSTRIAL  
Well Uses WATER PRODUCTION  
Discharge Method NONE  
Power NO POWER CODE LISTED

Well Depth 238.00  
Pump Cap. 1,300.00  
Draw Down 0.00

Case Diam 12.00  
Case Depth 237.00  
Water Level 50.00  
Acres Irrig 0.00

Tested Cap 1,300.00  
CRT  
Log  
Finish NO CASING CODE LISTED

Comments ||CO:ABAND-6-18-93||PQ:CXL|PQ#:

#### Current Action

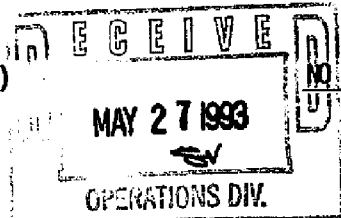
8/30/2002 878 UPDATE LOCATION DATA FROM WQARF

#### Action History

1/1/1948 755 WELL CONSTRUCTION COMPLETED

NO FEE REQUIRED

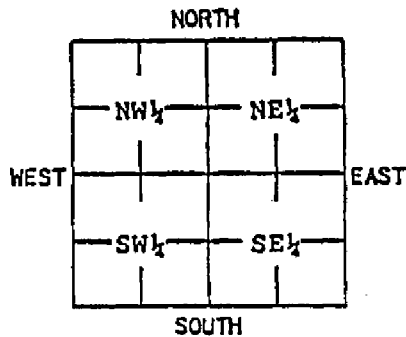
DEPARTMENT OF WATER RESOURCES (DWR)  
15 South 15th Avenue  
Phoenix, Arizona 85007



NO FEE REQUIRED

## NOTICE OF INTENT TO ABANDON A WELL

A.R.S. §45-594, R12-15-816: Well abandonment shall be performed only by a licensed well drilling contractor or single well licensee. The owner of a well shall file a Notice of Intent to Abandon the well prior to abandonment.



INDICATE WELL LOCATION BY X  
(Above diagram represents one  
640 acre section)

6. County Assessor's ID:

Book      Map      Parcel

DESCRIPTION OF WELL TO BE ABANDONED:

1. Well Location:

Township 1N Range 3E Section 5

SW  $\frac{1}{4}$  10 Acre      SW  $\frac{1}{4}$  40 Acre      SE  $\frac{1}{4}$  160 Acre

2. Position location of the well on the land:

Latitude      °      '      "

Longitude      °      '      "

3. Well Registration Number:

55- 629280

4. Well Owner:

Phoenix Newspapers Inc.  
Name  
120 E. Van Buren  
Mailing Address  
Phoenix, AZ 85004  
City                      State      Zip

Telephone 271-8000

5. Owner of the land:

same  
Name  
Address  
City                      State      Zip

DO NOT WRITE IN THIS SPACE  
OFFICE RECORD  
File No. AG-375 DCC  
Filed 5/27/93 By db  
Input ENTERED JUN 04 1993  
DUPLICATE  
Mailed 6/2/93 By db  
Registration 55-629280  
Phoenix AM 11  
WS 07      SB 04

7. Abandonment will begin: Month 5 Year 93 8. Well Diameter 12 inches 9. Well Depth 237 feet10. Type of Casing steel11. Materials and methods to be used to abandon the well: one sack slurry to 20', neat cement to surface Pump stuck in well.12. Reason for abandonment: well no longer used13. To your knowledge, is there any information that exists which indicates that the water in this well may be or is contaminated? Yes      No X. If yes, explain on an attached sheet.14. Licensed Driller performing abandonment: Firm Name B. L. Weber Group License No. 215  
Address 16825 S. Weber Dr. City Chandler State AZ Zip 85226

## GENERAL INSTRUCTIONS

1. This form is to be used to obtain authority to abandon a well.
2. If this well has just been discovered pursuant to A.R.S. §45-593.D., and has not been registered, this form will serve to register the well when properly abandoned and reported.
3. Fill out this form in DUPLICATE and send to 15 South 15th Avenue, Phoenix, Arizona 85007.
4. Construction standards for abandonment shall be in accordance with applicable rules and Regulations.

I state that this Notice is filed in compliance with A.R.S. §45-594 and R12-15-816 and is complete and correct to the best of my knowledge and belief.

Date: 5/25/93Signature of Well Owner: Daniel L. Zehle

DWR 55-38-7/90

MICROFILMED

**ARIZONA DEPARTMENT OF WATER RESOURCES**

15 South 15th Avenue, Phoenix, Arizona 85007  
Telephone (602) 542-1581  
Fax (602) 542-3383



FIFF SYMINGTON  
Governor

RITA P. PEARSON  
Director

June 3, 1993

Phoenix Newspapers, Inc.  
120 E. Van Buren  
Phoenix, AZ 85004

Registration No. 55-629280  
File No. A(1-3)5DCC

Dear Applicant:

Enclosed is a copy of the Notice of Intent (NOI) to Abandon a Well. This NOI, which was recently filed with this Department is being returned to you as evidence of your compliance with ARS §45-594; R12-15-816. The enclosed Well Owners Notification of Abandonment is to be submitted when the well has been properly abandoned. The Well Abandonment Card and Abandonment Completion Report forms have been sent to your driller. He may not begin abandonment until he has received the Well Abandonment Card. If you change drillers, you must supply this Department with the new driller's identity. Well abandonments shall be performed only by a licensed well drilling contractor or single well licensee.

ARS §45-594; R12-15-816(K) requires the registered well owner to submit a Well Owners Notification of Abandonment form within thirty (30) days after the abandonment of the well. It also requires the driller to furnish this Department a complete and accurate Well Abandonment Report within thirty (30) days after completion of abandonment. You should insist, and ensure, that both of these are done.

Sincerely,

A handwritten signature in cursive script, appearing to read "Dorothy Boggs".

Dorothy Boggs  
Groundwater Permit Specialist

db  
Enclosures

**MICROFILMED**

## WELL ABANDONMENT

## WELL ABANDONMENT

WELL REGISTRATION NO.

DEPARTMENT OF WATER RESOURCES  
15 SOUTH 15TH AVENUE  
PHOENIX, AZ 85007

55- 629280

THIS ABANDONMENT CARD SHALL BE IN THE POSSESSION OF THE DRILLER  
BEFORE ABANDONMENT OPERATIONS COMMENCEAUTHORIZED DRILLER B. L. Weber Group LICENSE NO. 215  
(Unless superseded by notification of change of well driller)

Notice of Intention to Abandon a well has been filed with the Department by:

APPLICANT'S NAME Phoenix Newspaper Inc, 120 E. Van Buren Phoenix AZ 85004OWNER OF WELL Same  
Name Address City State Zip  
WELL LOCATION: 1N 3E 5 SW SW SE  
Township Range Section 1/4 1/4 1/4PURSUANT TO A.R.S. 45-594, THE DRILLER SHALL FILE, ON THE PRESCRIBED DEPARTMENT  
FORM, A WELL ABANDONMENT COMPLETION REPORT WITHIN 30 DAYS OF COMPLETION OF WELL  
ABANDONMENT.Bruce J. D.  
DEPUTY DIRECTOR

DWR-55-37-7/90

MICROFILMED

## DEPARTMENT OF WATER RESOURCES

99 EAST VIRGINIA AVENUE  
PHOENIX, ARIZONA 85004

## REGISTRATION OF EXISTING WELLS

READ INSTRUCTIONS ON BACK OF THIS FORM BEFORE COMPLETING  
PRINT OR TYPE - FILE IN DUPLICATE

## REGISTRATION FEE (CHECK ONE)

EXEMPT WELL (NO CHARGE) ☐NON-EXEMPT WELL - \$10.00 ☒

FOR OFFICE USE ONLY

REGISTRATION NO. 55- 629280-LFILE NO. A(1-3)5ddFILED JUN 24 1982 AT 9 am  
(DATE) (TIME)

INA

AMA PHOENIX

## 1. Name of Registrant:

Phoenix Newspapers, Inc.120 East Van Buren Street Phoenix AZ 85004  
(Address) (City) (State) (Zip)

## 2. File and/or Control Number under previous groundwater law:

See attached sheet 35-  
(File Number) (Control Number)3. a. The well is located within the SE  $\frac{1}{4}$  SE  $\frac{1}{4}$  -  $\frac{1}{4}$ , Section 5,  
of Township 1 N N/8, Range 3 E E/W, G & SRB & M, in the  
County of Maricopa.b. If in a subdivision: Name of subdivision -,  
Lot No. -, Address Block 14 of Churchill addition.4. The principal use(s) of water (Examples: irrigation - stockwater - domestic - municipal - industrial)  
Supplementary cooling water for air conditioning cooling towers5. If for irrigation use, number of acres irrigated from well -.6. Owner of land on which well is located. If same as Item 1, check this box ☒-----  
-----  
(Address) (City) (State) (Zip)

## 7. Well data (If data not available, write N/A)

a. Depth of Well 238 feet  
b. Diameter of casing 12 inches  
c. Depth of casing 237 feet  
d. Type of casing N/A  
e. Maximum pump capacity 1300 gallons per minute.  
f. Depth to water 50 feet below land surface.  
g. Date well completed N/A N/A 1948  
(Month) (Day) (Year)8. The place(s) of use of water. If same as Item 3, check this box ☒ $\frac{1}{4}$   $\frac{1}{4}$   $\frac{1}{4}$ , Section        Township        Range         
 $\frac{1}{4}$   $\frac{1}{4}$   $\frac{1}{4}$ , Section        Township        Range       

Attach additional sheet if necessary.

9. DATE 6/21/82 SIGNATURE OF REGISTRANT Darwin Sully

THE ARIZONA REPUBLIC/THE PHOENIX GAZETTE  
120 E VAN BUREN ST  
PHOENIX AZ 85004

STATE OF ARIZONA  
DEPARTMENT OF WATER RESOURCES  
WATER RIGHTS ADMINISTRATION  
99 EAST VIRGINIA  
PHOENIX, ARIZONA 85004

RECEIPT

KIND ENTRY	FILE REFERENCE NO.
55	629280
55	THRU

FOR: PHOENIX NEWSPAPERS, INC.

ACCOUNT NO.				INT. ACCT.	ITEM DESCRIPTION	RATE	\$ AMOUNT
FUND SOURCE	AGENCY	CHAPTER	DIV.				
					Filing Fee for Registration of	10.00	10.00
					Existing Wells		
					File No. A(1-3)5 dd		
						WRITER PAYMENT	
						GUESTS 1	
						CHK NO 80259	
						55-1 10.00	
						TAX 0.00	
						TOTL 10.00	
						GEN.CHEK 10.00	
						# 5199 A 15:07	

12/8/82 jc

Check # 80259

TOTAL

\$

10.00



**ARIZONA DEPARTMENT OF WATER RESOURCES**

15 South 15th Avenue  
Phoenix, Arizona 85007

**WELL ABANDONMENT COMPLETION REPORT**

**A.R.S. §45-594; R12-15-816:** Within 30 days after a well is abandoned, the well drilling contractor shall file a well Abandonment Completion Report on a form prescribed and furnished by the Director.

1. Well Registration No. 55- 629280
2. Well Location: 1 (N)S 3 (E)W 5 SW 1/4 SW 1/4 SE 1/4  
Township Range Section 10 Acre 40 Acre 160 Acre
3. Owner of the Land:  
Name: PHOENIX NEWSPAPER INC.  
120 E. VAN BUREN PHOENIX AZ 85004  
Address City State Zip
4. Well Description: 238' 12" Steel  
Hole Depth Diameter Type of Casing
5. Reason for abandonment: Well no longer used.
6. Prior to abandonment, did the well have 20' of steel surface casing AND 20' of grout in the annular space surrounding the surface casing? Yes      No XX
7. If the answer to No. 6 is no, was the top 20' of casing removed prior to setting the cement plug? Yes      No XX
8. Identify the materials and methods used to abandon the well: Pump was stuck in well.  
One-sack sand slurry to 20', neat cement to surface. Well is in basement  
15' below ground.
9. Is this Abandonment Completion Report filed in accordance with R12-15-816, F.?: Yes XX No
10. How deep does the cement plug extend below land surface? 238'
11. Was the well backfilled above the cement plug? Yes      No XX
12. Date abandonment completed: 6-18-93
13. Drilling firm:  
Name: THE B. L. WEBER GROUP, INC.  
16825 S. Weber Drive Chandler AZ 85226  
Address City State Zip

**CANCELLED**

ENTERED JUL 15 1993

DATE: 7-12-93

SIGNATURE OF WELL DRILLER

*Fred Negaskes*

M O T O R

U. S. Electrical Motors, Inc.

Serial Number: 674626

Horse Power: 40

1800 R.P.M.

Type: CFV

Code: F

Frame: 405-4

Phase: Three

Amps: 98/49

Volts: 220/440



P U M P

WORTHINGTON

Size: 12-401-QBE-4

Serial Number: T-1313170

Casting Number: DD 2260 E

Vertical Turbine Pump

1300 G.P.M. at 75 Foot Head &  
Suction 75 Feet at 1800 R.P.M.

Drilled in 1948

W E L L

Original depth of well 126'

Original amount of 16" casing 126"

Total depth of well now 238'

Total amount of 12" casing 237'

Standing water level from surface 50'

Top of perforations 120' to 180'

Bottom of perforations 200' to 230'

This was a 16" well, is now 12" well  
cased with 12" casing from top to 237'

DEPARTMENT OF WATER RESOURCES  
99 EAST VIRGINIA AVENUE  
PHOENIX, ARIZONA 85004

REGISTRATION OF EXISTING WELLS

READ INSTRUCTIONS ON BACK OF THIS FORM BEFORE COMPLETING  
PRINT OR TYPE - FILE IN DUPLICATE

REGISTRATION FEE (CHECK ONE)

EXEMPT WELL (NO CHARGE) ☐

NON-EXEMPT WELL - \$10.00 ☒

ARIZONA  
DEPT. OF  
WATER  
RESOURCES

07

FOR OFFICE USE ONLY

REGISTRATION NO. 55- 629582

FILE NO. A(2-3)28 dlc

FILED 6-11-82 AT 8- (DATE) (TIME)

INA Phoenix

AMA

82 JUN 11

- Name of Registrant:  
Richard E. McClellan and Muriel S. McClellan  
3216 N. Manor Dr. W. Phoenix, Arizona (Address) (City) (State) (Zip) 85014
  - File and/or Control Number under previous groundwater law:  
N/A (File Number) 35- N/A (Control Number)
  - a. The well is located within the SW  $\frac{1}{4}$  NW  $\frac{1}{4}$  SE  $\frac{1}{4}$ , Section 28,  
of Township 2 N 15, Range 3 E W, G & SRB & M, in the  
County of Maricopa.  
b. If in a subdivision: Name of subdivision Country Club Manor,  
Lot No. 12, Address 3216 N. Manor Dr. W. Phoenix, Ariz. 85014.
  - The principal use(s) of water (Examples: irrigation - stockwater - domestic - municipal - industrial)  
Domestic, Irrigation 2 wells
  - If for irrigation use, number of acres irrigated from well 0.80.
  - Owner of land on which well is located. If same as Item 1, check this box ☒  
\_\_\_\_\_  
(Address) (City) (State) (Zip)
  - Well data (If data not available, write N/A)
    - Depth of Well N/A feet
    - Diameter of casing N/A inches
    - Depth of casing N/A feet
    - Type of casing N/A
    - Maximum pump capacity 5HP GE Turbine pump gallons per minute.
    - Depth to water N/A feet below land surface.
    - Date well completed N/A Sometime in 1935 or 1936  
(Month) (Day) (Year)
  - The place(s) of use of water. If same as Item 3, check this box ☒  
 $\frac{1}{4}$   $\frac{1}{4}$   $\frac{1}{4}$ , Section \_\_\_\_\_ Township \_\_\_\_\_ Range \_\_\_\_\_  
 $\frac{1}{4}$   $\frac{1}{4}$   $\frac{1}{4}$ , Section \_\_\_\_\_ Township \_\_\_\_\_ Range \_\_\_\_\_
- Attach additional sheet if necessary.
9. DATE 6-9-82 SIGNATURE OF REGISTRANT Richard E. McClellan

# INSTRUCTIONS FOR COMPLETING REGISTRATION FORM

## General Instructions

1. A person who owns an "Existing Well" shall register the well, pursuant to A.R.S. 45-593, by filing this form in duplicate with the Department of Water Resources not later than midnight June 14, 1982. The form must be completed and signed. Failure to do so will constitute a violation of A.R.S. 45-593, and may subject the well owner to injunction and/or civil penalties, pursuant to A.R.S. Title 45, Article 12.
2. An "Existing Well" means, (1) a well which was drilled on or before June 12, 1980 and which is not abandoned or sealed, or (2) a well which was not completed on or before June 12, 1980, but for which a Notice of Intention to Drill was on file with the Arizona Water Commission on or before June 12, 1980.
3. No registration fee is required for Exempt Wells. A \$10.00 registration fee must accompany registration forms for all Non-Exempt Wells.
4. An "Exempt Well" means a well having a pump with a maximum capacity of not more than 35 gallons per minute which is used to withdraw groundwater. An Exempt Well may include the non-commercial irrigation of not more than 1 acre of land.
5. A "Non-Exempt Well" means a well that is not an "Exempt Well".

## INSTRUCTIONS FOR REGISTRATION QUESTIONS

1. The Registrant must be the owner of the well and may be an individual, public or private corporation, company, partnership, firm, association, society, estate, trust, any other private organization or enterprise, the United States, any state, territory or country or a governmental entity, political subdivision or municipal corporation organized under or subject to the constitution and laws of this State.
2. If you own an existing irrigation well drilled at any time, or any other type of well drilled on or after June 20, 1968, you should have an assigned control and/or file number. Write these numbers in item 2. If you do not know the number, please explain the reason on the form or on an attached sheet.
3.
  - a. Fill in the Section, Township and Range in all cases if it is available.
  - b. If the well is in a subdivision and you have this information, give the subdivision name, Lot Number, and Address.
4. Show all purposes for which the water is used.
5. If the well is used for irrigation, give the number of acres irrigated in 1980 from the well.
6. If the owner of the land is an individual, give the last name, first name, middle initial. If the owner of the land is a corporation, partnership, firm, etc., fill in the appropriate title.
7. Complete the section on Well Data with the most accurate information available to you. If the data is not available, write N/A in the blanks.
8. Give the legal description of the place of use of the water. If place of use is in a subdivision and legal description is not available, give the subdivision name, Lot Number and/or address on the blank line.
9. The person in whose name a well is registered shall notify the Department of any change in ownership and shall keep all information on the registration record current and accurate. A form entitled "Change of Well Information/Ownership" is available for this purpose. A blank form will be furnished with the returned duplicate copy of the registration form.

Richard E. McClellan  
3216 North Manor Drive West  
Phoenix, Arizona 85014

STATE OF ARIZONA  
DEPARTMENT OF WATER RESOURCES  
WATER RIGHTS ADMINISTRATION  
99 EAST VIRGINIA  
PHOENIX, ARIZONA 85004

RECEIPT

KIND ENTRY	FILE REFERENCE NO.
55	629581
55	THRU 629582

ACCOUNT NO.				INT. ACCT.	ITEM DESCRIPTION	RATE	\$ AMOUNT
FUND SOURCE	AGENCY	CHAPTER	DIV.				
					Filing Fee for Registration of	10.00	20.00
					Existing Wells		
						WAITER	PAYMENT
						GUESTS	2
					File No. A(6-29)27 ab 55-629581	CHK. NO.	813
					A(2-3)23 ab 55-629582	55-I	20.00
						TAX	0.00
						TOTL	20.00
						GEN. CHECK	20.00
						# 7562 R	8:50

Check # 813

TOTAL

\$

20.00

TO REPLACE CHECK # 1466

5/25/83

Run Date: 09/08/2005

## AZ DEPARTMENT OF WATER RESOURCES

### WELL REGISTRY REPORT - WELLS55

Location A 1.0 3.0 8 B A B Well Reg.No 55 - 634186 AMA PHOENIX AMA

Registered Name FIRST INTERSTATE BK,  
PO BOX 20551

File Type REGISTERED WELL  
Application/Issue Date 05/21/1982

PHOENIX AZ 85036

Owner OWNER  
Driller No. 0  
Driller Name  
Driller Phone  
County MARICOPA  
Parcel No. 112-21-088  
Intended Capacity GPM 0.00

Well Type EXEMPT  
SubBasin WEST SALT RIVER VALLEY  
Watershed SALT RIVER  
Registered Water Uses INDUSTRIAL  
Registered Well Uses WATER PRODUCTION  
Discharge Method NONE  
Power NO POWER CODE LISTED

Well Depth 300.00  
Pump Cap. 0.00  
Draw Down 0.00

Case Diam 20.00  
Case Depth 300.00  
Water Level 105.00  
Acres Irrig 0.00

Tested Cap 0.00  
CRT  
Log X  
Finish STEEL - PERFORATED OR SLOTTED  
CASING

Contamination Site: YES - M52 WITH VRP

Comments Well located at 114 West Adams St., Phoenix, AZ Drilling in 1959 for Transamerica Title. Well water was utilized by the buildings reffridgeration system. According to the registration form that was filed in 1982, well had not been used since 1962. File update conducted 9/8/05. mib

#### Current Action

2/17/1959 755 WELL CONSTRUCTION COMPLETED  
Action Comment: mib

#### Action History

9/8/2005 855 CHANGE OF WELL LEGAL DESCRIPTION  
Action Comment: OLD LEGAL DESC: A(1.0-3.0) 8 B00  
1/12/2005 775 WQARF UPLOAD OF WELL INVENTORY DATA  
Action Comment: Old WQARF Code = 047  
11/4/2004 880 CHANGE IN CONTAMINATION SITE  
Action Comment: Old WQARF Code = 047  
8/16/2004 880 CHANGE IN CONTAMINATION SITE  
Action Comment: Old WQARF Code = NULL  
8/30/2002 878 UPDATE LOCATION DATA FROM WQARF  
Action Comment: Changed by ADWR WQARF Group as part of the Conduit Well Project - Old Latitude: , Old Longitude: ,  
New Latitude: 33 26 58.2, New Longitude: 112 4 31.573, Project Id: EWF-2980, Lat/Long Measurement  
Method: Other, H\_Datum: NAD 1983, V\_Datum: , Elevation Ft: , Measurement Source: ADWR  
2/24/1959 750 WELL LOG RECEIVED  
Action Comment: mib  
1/1/1959 755 WELL CONSTRUCTION COMPLETED  
Action Comment:  
10/14/1958 550 DRILLING AUTHORITY ISSUED  
Action Comment: mib  
10/14/1958 555 DRILLER & OWNER PACKETS MAILED  
Action Comment: mib  
10/9/1958 150 NOI RECEIVED FOR A NEW PRODUCTION WELL  
Action Comment: mib


[Contact Us](#)
[Site Map](#) | [Search](#) | [Phone Directory](#) | [Departments](#) | [Services](#)
[About Us](#) [Office Locations](#) [Jobs](#) [FAQs](#) [Contact Assessor](#)

[New Search](#)      **Please Note:** This parcel is inactive, [click here](#) to view the history.

**Property Information**

**Parcel #:** 112-21-088  
**MCR #:**  
**Property Address:** 114 W ADAMS ST  
 PHOENIX 85003  
**Property Description:** 114 WEST ADAMS MCR 480-39  
**Section Township Range:** 8 1N 3E

[View GIS Maps](#)

**Subdivision Name:**  
**Lot #:** 1

**Associated Parcel:**
**Owner Information**
[View Tax Information](#)

**Owner:** NO OWNER  
**In Care Of:**  
**Mailing Address:**  
**Deed #:**  
**Deed Date:**

**Sales Price:** n/a \*

**Sales Date:** n/a \*

\* Only sales for the last three years are maintained.

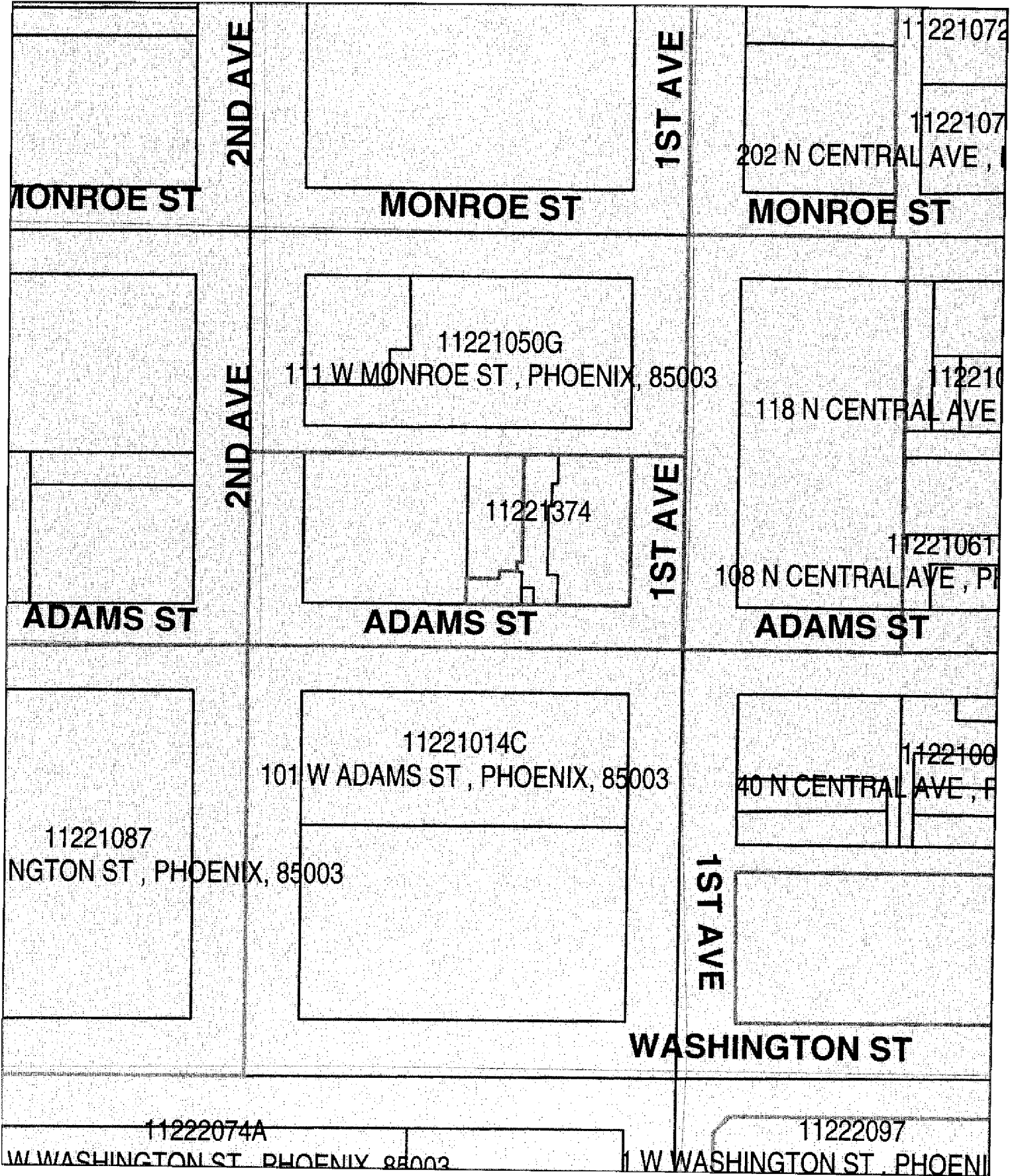
**Valuation Information**
[View Comparables \(COMPS\)](#)

<b>Tax Year:</b>	<b>2005</b>	<b>2004</b>
<b>Full Cash Value (FCV):</b>	\$4,796,909	\$4,796,909
<b>Limited Property Value (LPV):</b>	\$4,796,909	\$4,796,909
<b>Legal Class:</b>	M	M
<b>Assessment Ratio:</b>	13%	13%
<b>Assessed FCV:</b>	\$623,598	\$623,598
<b>Assessed LPV:</b>	\$623,598	\$623,598
<b>Property Use Code:</b>	0367	0367
<b>Tax Area Code:</b>	011301	011301

**Additional Component Information (for this parcel)**
[Valuation](#)   [Characteristics](#)
[New Search](#)**Helpful Information:**
[recorder](#)
[glossary](#)
[forms](#)
**Disclaimer**

The data contained in this database is deemed reliable but not guaranteed. This information should be used for informational use only and does not constitute a legal document for the description of these properties. Every effort has been made to insure the accuracy of this data; however, this material may be slightly dated which would have an impact on its accuracy. The Maricopa County Assessor's Office disclaims any responsibility or liability for any direct or indirect damages resulting from the use of this

# & RXQW3 DUFH





# & RXQW3 DUFH0V



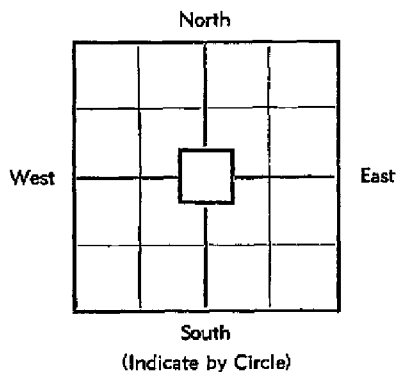
KW0 ZZZ ZIP DUFSDJRYZ WHWPLZ ,6Z DSVZWHWRUP ZI

7KXUGA 116 HSMP EHJZ 11 ZZ ~ZZ \$0

ORIGINAL  
(For State Land Dept.)LAND DEPARTMENT  
WATER DIVISION  
STATE OF ARIZONA

## NOTICE OF INTENTION TO DRILL WELL

This notice is required under the provisions of Section 6, Chapter 12, Senate Bill No. 3, Seventeenth Legislature, First Special Session, 1945, by any person proposing to drill an irrigation or drainage well having a capacity of more than one hundred gallons per minute.

LOCATION OF  
PROPOSED WELL

1. Twp. 1 N  
 2. Rge. 3 E  
 3. Section Old Phoenix 8  
 4. 1/4 1/4 1/4  
 (10-acre subdivision)

## INSTRUCTIONS

Fill out all three copies and mail to Water Division, State Land Department, Phoenix, Arizona.

Duplicate and triplicate will be returned to landowner or lessee, the duplicate to be retained by landowner or lessee, the triplicate to be given to well-driller before drilling is started.

DESCRIPTION OF  
PROPOSED WELL

5. Diameter 20 in.  
 6. Estimated depth 300 ft.  
 7. Type of casing 5/16" Plate  
 8. Estimated depth to water 120 ft.  
 9. Proposed use Industrial refrigeration  
 10. Drilling will start about November 15, 1958  
 Month Year  
 11. Driller M. E. Henery Drilling  
 Name  
4150 E. Washington  
Phoenix, Arizona.  
 12. Water will be applied to use about March 15, 1959  
 Month Year  
 20. This notice given by A. C. Barnes  
A. C. Barnes Vice President  
Title and Trust Building  
114 West Adams, Phoenix, Ariz.  
 Address

PLACE OF  
PROPOSED USE

If well is part of irrigation system of Irrigation District, Association or Company, give only name of project.

13. Twp. \_\_\_\_\_  
 14. Rge. \_\_\_\_\_  
 15. Section \_\_\_\_\_  
 16. \_\_\_\_\_  
 Legal Subdivision  
 17. Acres \_\_\_\_\_  
 18. Owner \_\_\_\_\_  
 Name (or Project)  
 19. \_\_\_\_\_  
 Address

DO NOT WRITE IN THIS SPACE  
OFFICE RECORD

Received 10-9-58 By Flood  
 Filed 10-14-58 By Flood  
 Duplicate & Triplicate  
 Mailed 10-14-58 By Flood  
 File Number (A-1-3) 8 A B

55-634186

RECORDED

STATE LAND DEPARTMENT  
GROUND WATER DIVISION  
STATE OF ARIZONA

55-634186

REPORT OF WELL DRILLER

1. OWNER Henery Drilling Co. for Title and Trust Building  
Name  
4150 E. Washington, Phoenix, Arizona  
Address
2. Lessee or Operator \_\_\_\_\_  
Name  
\_\_\_\_\_  
Address
3. DRILLER M.E. Henery Drilling Co.  
Name  
4150 East Washington Street, Phoenix, Arizona.  
Address
4. Location of well: Twp. 1N Rge. 3E Sec. 8 1 1 1  
(10-acre subdivision)
5. Intention to Drill File No. (A-1-3)8 Permit No. \_\_\_\_\_

DESCRIPTION OF WELL

6. Total depth of hole 300 ft.
7. Type of casing Plate
8. Diameter and length of casing 20 in. from 0 to 300,  
\_\_\_\_\_ in. from \_\_\_\_\_ to \_\_\_\_\_, \_\_\_\_\_ in. from \_\_\_\_\_ to \_\_\_\_\_
9. Method of sealing at reduction points \_\_\_\_\_
10. Perforated from 150 to 285, from \_\_\_\_\_ to \_\_\_\_\_, from \_\_\_\_\_ to \_\_\_\_\_
11. Size of cuts 3/4 x 4 Number of cuts per foot 10 x 12
12. If screen was installed: Length \_\_\_\_\_ ft. Diam. \_\_\_\_\_ in.
13. Method of construction Drilled  
Drilled, dug, driven, bored, jetted, etc.
14. Date completed Feb. 17, 1959
15. Depth to water 105 (If flowing well, so state).
16. Describe point from which depth measurements were made, and give  
sea-level elevation if available \_\_\_\_\_
17. If flowing well, state method of flow regulation \_\_\_\_\_
18. REMARKS:  
\_\_\_\_\_  
\_\_\_\_\_  
\_\_\_\_\_  
\_\_\_\_\_

G-301  
(Well Log on Reverse Side)

DO NOT WRITE IN THIS SPACE	
OFFICE RECORD	
Received <u>2-24-59</u>	by <u>RMT</u>
Filed <u>3-10-59</u>	by <u>RMT</u>
File No. <u>(A-1-3)8</u>	

A(1-3)8 BAB

Driller M.E. Henery  
Name  
 4150 E. Washington  
Address  
 Date Feb. 21, 1959

**Transamerica**  
Title Insurance Services



Transamerica  
Title Insurance Company  
3260 South Fair Lane  
Tempe, Arizona 85282  
Box 29072  
Phoenix, Arizona 85038

April 7, 1980

*Please  
file with  
A(1-3)8  
Ble 4/8/80*

55-634186

Arizona Water Commission  
222 North Central Avenue, Suite 850  
Phoenix, Arizona 85004

Attention: Mr. Bryon Kirby

Re: Notice of Filing, #37-83737

Gentlemen:

We received the above notice today, addressed to us as follows:

Transamerica Title  
114 W. Adams  
Phoenix, AZ 85004

A 1.0 3.0 08 GS1

Upon calling your office, we were informed that this is a well for industrial refrigeration at 114 W. Adams, the building formerly owned by Transamerica Title.

Please change your records to forward future notices to the owner as shown on the attached sheet at the following address:

T & T Building Associates  
200 Clarendon Street  
Boston, Mass. 02116  
Attention: John A. Cervieri, Jr.


Yours very truly,

William W. Wright  
Administrative Assistant

WWW:hs  
Encl.

cc: T & T Building Associates  
above address

T & T Building Associates  
114 W. Adams, Suite 11  
Phoenix, AZ 85003  
Attn: Richard Sanford  
Building Superintendent



1. Title to the estate or interest covered by this report is vested in:

T & T BUILDING ASSOCIATES, a limited partnership, as to PARCEL NO. 1;  
and

T & T BUILDING ASSOCIATES, a limited partnership, as lessee under Lease  
referred to in Paragraph 2 of this schedule, as to PARCEL NO. 2

2. The estate or interest in the land hereinafter described in this report is a, fee as to Parcel No. 1;  
and a Leasehold, under the terms and conditions of an unrecorded lease  
dated August 18, 1970, made by E. H. Malone, R. W. Lewis, R. E. Pfennig,  
Virgil B. Day and R. H. Jones, as Trustees of General Electric Pension  
Trust, Lessor, and T & T Building Associates, a limited partnership,  
Lessee, Term 65 years, ending August 31, 2035, as disclosed by Memorandum  
of Lease recorded in Docket 8289, page 602, as to Parcel No. 2.

3. The land referred to in this report is situated in MARICOPA County, Arizona, and is described as  
follows:

PARCEL NO. 1: The Buildings and Improvements located on  
Lots 2, 4, and 6, Block 90, CITY OF PHOENIX, according to  
Book 2 of Maps, page 51, records of Maricopa County, Arizona.

PARCEL NO. 2: Lots 2, 4 and 6, Block 90, CITY OF PHOENIX,  
according to Book 2 of Maps, page 51, records of Maricopa  
County, Arizona;

EXCEPT the Buildings and Improvements located thereon  
as reserved in Deed recorded in Docket 8289, page 599,  
records of Maricopa County, Arizona.

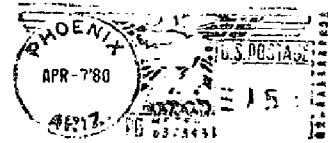
8/16/79

55-634186

**Transamerica**  
Title Insurance Services



WWW Operation Center



Transamerica  
Title Insurance Company  
Box 29072  
Phoenix, Arizona 85038

Arizona Water Commission  
222 North Central Avenue  
Phoenix, Arizona 85004

Attn: Mr. Bryon Kirby

STATE LAND DEPARTMENT  
422 Arizona State Office Bldg.  
Phoenix, Arizona

October 14, 1958

File No. (A-1-3)8

Henery Drilling Co.  
4150 E. Washington  
Phoenix, Arizona

55-634186

Gentlemen:

This copy of Notice of Intention to Drill Well in Twp. 1N , Rge. 3E ,  
Section 8 ,  $\frac{1}{4}$   $\frac{1}{4}$   $\frac{1}{4}$  is returned to you for your file. Also en-  
closed are a:

WELL DRILLING CARD, which should be in the hands of the  
driller before construction of the well is started;

REPORT OF WELL DRILLER form, which shall be filled in by  
the driller and sent to us within thirty days after com-  
pletion of the well;

REPORT OF EQUIPMENT INSTALLED form, which shall be filled  
in by you and sent to us within thirty days after the in-  
stallation of the pumping equipment;

A STAMPED, ADDRESSED POSTAL CARD, which is self-explanatory.

In the event it is necessary to change the location of the proposed  
well, you should obtain the written permission of the Land Commissioner  
before proceeding with the drilling.

Very truly yours,

WATER DIVISION

By

RWF  
Encl: G-301, G-306  
G-308  
USGS-Card  
cc: USGS, Tucson  
1-24-58  
3-66



ARIZONA WATER COMMISSION  
BEFORE THE STATE WATER ENGINEER

In re: Application of Roosevelt  
Irrigation District for  
Certificate of Exemption

No. 37-83738  
NOTICE OF FILING

TO: All owners of wells of record with the Arizona Water Commission (hereinafter called Commission) which wells are within the Salt River Valley Critical Groundwater Area and within ten miles of any well for which this application is made; Clerk of the Board of Supervisors of Maricopa County and Pinal County; mayors of the cities and towns, certificated water companies and presiding officer of each irrigation, electrical and agricultural improvement district and water users' association within or partly within the above said critical groundwater area.

Pursuant to A.R.S. 45-317.05 E, you are hereby notified that the above named applicant has applied to the Commission for a certificate of exemption to: transfer a total of 213,575 acre-feet of groundwater, per annum, for irrigation and other beneficial purposes.

If the Commission finds that the information contained in the application is correct and sufficient, and if no objections to this application are received within 60 days from the date of this notice, no further notice of the proceedings on this application will be given and the Commission will issue the certificate of exemption as applied for.

This notice will also be published in the Arizona Republic newspaper on April 4th, 1980 and April 11th, 1980, and in the Casa Grande Dispatch newspaper on April 4, 1980 and April 11, 1980.

Dated March 25, 1980


ARIZONA WATER COMMISSION

*W. Don Maughan*  
W. Don Maughan  
Assistant State Water Engineer

55-634186



DEPARTMENT OF WATER RESOURCES  
99 EAST VIRGINIA AVENUE  
PHOENIX, ARIZONA 85004



REGISTRATION OF EXISTING WELLS

READ INSTRUCTIONS ON BACK OF THIS FORM BEFORE COMPLETING  
PRINT OR TYPE - FILE IN DUPLICATE

REGISTRATION FEE (CHECK ONE)

EXEMPT WELL (NO CHARGE) ☒

NON-EXEMPT WELL - \$10.00 ☐

FOR OFFICE USE ONLY

REGISTRATION NO. 55- 634186

FILE NO. A(1-3)86

FILED MAY 21 1982 AT 9:00  
(DATE) (TIME)

INA

AMA

PHOENIX

1. Name of Registrant:

FIRST INTERSTATE BANK OF ARIZONA, N.A. ATTN: BANK PROPERTY MANAGEMENT

P O BOX 20551

PHOENIX

ARIZONA

85036

(Address)

(City)

(State)

(Zip)

2. File and/or Control Number under previous groundwater law:

A 01003008 GSI

35- None

(File Number)

(Control Number)

3. a. The well is located within the 1/4 1/4 NW 1/4, Section 8,  
of Township 1 NORTH N/S, Range 3 EAST E/W, G & SRB & M, in the  
County of MARICOPA.

- b. If in a subdivision: Name of subdivision BLOCK 90, CITY OF PHOENIX,  
Lot No. 4, Address 114 WEST ADAMS STREET.

4. The principal use(s) of water (Examples: irrigation - stockwater - domestic - municipal - industrial)  
INDUSTRIAL

5. If for irrigation use, number of acres irrigated from well N/A.

6. Owner of land on which well is located. If same as Item 1, check this box ☒

(Address)

(City)

(State)

(Zip)

7. Well data (If data not available, write N/A)

- a. Depth of Well 300 feet  
b. Diameter of casing 20 inches  
c. Depth of casing 300 feet  
d. Type of casing PERFORATED OR SLOTTED STEEL  
e. Maximum pump capacity N/A gallons per minute.  
f. Depth to water 105 feet below land surface.  
g. Date well completed N/A N/A 1959  
(Month) (Day) (Year)

8. The place(s) of use of water. If same as Item 3, check this box ☒.

1/4 1/4 1/4, Section 8 Township 1 NORTH Range 3 EAST  
1/4 1/4 1/4, Section 8 Township 1 NORTH Range 3 EAST

WELL HAS NOT BEEN USED SINCE 1962

Attach additional sheet if necessary.

9. DATE 5-20-82 SIGNATURE OF REGISTRANT

Edward W. Graeff  
EDWARD W. GRAEFF,  
Assistant Vice President

# INSTRUCTIONS FOR COMPLETING REGISTRATION FORM


## General Instructions

1. A person who owns an "Existing Well" shall register the well, pursuant to A.R.S. 45-593, by filing this form in duplicate with the Department of Water Resources not later than midnight June 14, 1982. The form must be completed and signed. Failure to do so will constitute a violation of A.R.S. 45-593, and may subject the well owner to injunction and/or civil penalties, pursuant to A.R.S. Title 45, Article 12.
2. An "Existing Well" means, (1) a well which was drilled on or before June 12, 1980 and which is not abandoned or sealed, or (2) a well which was not completed on or before June 12, 1980, but for which a Notice of Intention to Drill was on file with the Arizona Water Commission on or before June 12, 1980.
3. No registration fee is required for Exempt Wells. A \$10.00 registration fee must accompany registration forms for all Non-Exempt Wells.
4. An "Exempt Well" means a well having a pump with a maximum capacity of not more than 35 gallons per minute which is used to withdraw groundwater. An Exempt Well may include the non-commercial irrigation of not more than 1 acre of land.
5. A "Non-Exempt Well" means a well that is not an "Exempt Well".

## INSTRUCTIONS FOR REGISTRATION QUESTIONS

1. The Registrant must be the owner of the well and may be an individual, public or private corporation, company, partnership, firm, association, society, estate, trust, any other private organization or enterprise, the United States, any state, territory or country or a governmental entity, political subdivision or municipal corporation organized under or subject to the constitution and laws of this State.
2. If you own an existing irrigation well drilled at any time, or any other type of well drilled on or after June 20, 1968, you should have an assigned control and/or file number. Write these numbers in item 2. If you do not know the number, please explain the reason on the form or on an attached sheet.
3.
  - a. Fill in the Section, Township and Range in all cases if it is available.
  - b. If the well is in a subdivision and you have this information, give the subdivision name, Lot Number, and Address.
4. Show all purposes for which the water is used.
5. If the well is used for irrigation, give the number of acres irrigated in 1980 from the well.
6. If the owner of the land is an individual, give the last name, first name, middle initial. If the owner of the land is a corporation, partnership, firm, etc., fill in the appropriate title.
7. Complete the section on Well Data with the most accurate information available to you. If the data is not available, write N/A in the blanks.
8. Give the legal description of the place of use of the water. If place of use is in a subdivision and legal description is not available, give the subdivision name, Lot Number and/or address on the blank line.
9. The person in whose name a well is registered shall notify the Department of any change in ownership and shall keep all information on the registration record current and accurate. A form entitled "Change of Well Information/Ownership" is available for this purpose. A blank form will be furnished with the returned duplicate copy of the registration form.

DEPARTMENT OF WATER RESOURCES  
99 EAST VIRGINIA AVENUE  
PHOENIX, ARIZONA 85004



REGISTRATION OF EXISTING WELLS

READ INSTRUCTIONS ON BACK OF THIS FORM BEFORE COMPLETING

PRINT OR TYPE - FILE IN DUPLICATE

07

REGISTRATION FEE (CHECK ONE)	
EXEMPT WELL (NO CHARGE)	<input checked="" type="checkbox"/>
NON-EXEMPT WELL - \$10.00	<input type="checkbox"/>

FOR OFFICE USE ONLY	
REGISTRATION NO. 55-	63 8394
FILE NO.	A(2-3)22 db
FILED	6-14-82 AT 5:00P
(DATE)	(TIME)
INA	
AMA	PLX

- Name of Registrant:  
TEDDY LYLE - ARNOLD S. WARD  
2142 E. TURNER, PHOENIX, AZ. 85016  
(Address) (City) (State) (Zip)
  - File and/or Control Number under previous groundwater law: UNKNOWN IF ANY  
(File Number) (Control Number)
  - a. The well is located within the 1/4 NW 1/4 SE 1/4, Section 22,  
of Township 02 N, Range 03 E, G & SRB & M, in the  
County of 07  
b. If in a subdivision: Name of subdivision Homeside Acres 163-31,  
Lot No. 2, Address 2142 E. Turner Ave 85016 LINMANOR
  - The principal use(s) of water (Examples: irrigation - stockwater - domestic - municipal - industrial)  
DOMESTIC
  - If for irrigation use, number of acres irrigated from well N/A
  - Owner of land on which well is located. If same as Item 1, check this box ☒  
(Address) (City) (State) (Zip)
  - Well data (If data not available, write N/A)
    - Depth of Well UNKNOWN feet
    - Diameter of casing " inches
    - Depth of casing " feet
    - Type of casing "
    - Maximum pump capacity 23 3/4 HP EURET gallons per minute.
    - Depth to water UNKNOWN feet below land surface.
    - Date well completed " (Month) (Day) (Year)
  - The place(s) of use of water. If same as Item 3, check this box ☒  
1/4 1/4 1/4, Section 22 Township 02 N Range 03 E  
1/4 1/4 1/4, Section 22 Township 02 N Range 03 E
- Attach additional sheet if necessary.
9. DATE 6-12-82 SIGNATURE OF REGISTRANT Tyler Ward

# INSTRUCTIONS FOR COMPLETING REGISTRATION FORM


## General Instructions

1. A person who owns an "Existing Well" shall register the well, pursuant to A.R.S. 45-593, by filing this form in duplicate with the Department of Water Resources not later than midnight June 14, 1982. The form must be completed and signed. Failure to do so will constitute a violation of A.R.S. 45-593, and may subject the well owner to injunction and/or civil penalties, pursuant to A.R.S. Title 45, Article 12.
2. An "Existing Well" means, (1) a well which was drilled on or before June 12, 1980 and which is not abandoned or sealed, or (2) a well which was not completed on or before June 12, 1980, but for which a Notice of Intention to Drill was on file with the Arizona Water Commission on or before June 12, 1980.
3. No registration fee is required for Exempt Wells. A \$10.00 registration fee must accompany registration forms for all Non-Exempt Wells.
4. An "Exempt Well" means a well having a pump with a maximum capacity of not more than 35 gallons per minute which is used to withdraw groundwater. An Exempt Well may include the non-commercial irrigation of not more than 1 acre of land.
5. A "Non-Exempt Well" means a well that is not an "Exempt Well".

## INSTRUCTIONS FOR REGISTRATION QUESTIONS

1. The Registrant must be the owner of the well and may be an individual, public or private corporation, company, partnership, firm, association, society, estate, trust, any other private organization or enterprise, the United States, any state, territory or country or a governmental entity, political subdivision or municipal corporation organized under or subject to the constitution and laws of this State.
2. If you own an existing irrigation well drilled at any time, or any other type of well drilled on or after June 20, 1968, you should have an assigned control and/or file number. Write these numbers in item 2. If you do not know the number, please explain the reason on the form or on an attached sheet.
3.
  - a. Fill in the Section, Township and Range in all cases if it is available.
  - b. If the well is in a subdivision and you have this information, give the subdivision name, Lot Number, and Address.
4. Show all purposes for which the water is used.
5. If the well is used for irrigation, give the number of acres irrigated in 1980 from the well.
6. If the owner of the land is an individual, give the last name, first name, middle initial. If the owner of the land is a corporation, partnership, firm, etc., fill in the appropriate title.
7. Complete the section on Well Data with the most accurate information available to you. If the data is not available, write N/A in the blanks.
8. Give the legal description of the place of use of the water. If place of use is in a subdivision and legal description is not available, give the subdivision name, Lot Number and/or address on the blank line.
9. The person in whose name a well is registered shall notify the Department of any change in ownership and shall keep all information on the registration record current and accurate. A form entitled "Change of Well Information/Ownership" is available for this purpose. A blank form will be furnished with the returned duplicate copy of the registration form.

CHANGE OF WELL INFORMATION



AUG 1984

DEPARTMENT OF  
WATER RESOURCES

Registration No. 55- 638394

the following information be changed in Well File Number A(2.3)2266

Date \_\_\_\_\_, 19\_\_\_\_ Signature of Well Owner \_\_\_\_\_

STATEMENT OF CHANGE OF WELL OWNERSHIP

I, \_\_\_\_\_, state that I am (no longer) the  
(new) owner of the well described below:

Township \_\_\_\_\_ Range \_\_\_\_\_ Section \_\_\_\_\_, \_\_\_\_\_  $\frac{1}{4}$  \_\_\_\_\_  $\frac{1}{4}$  \_\_\_\_\_  $\frac{1}{4}$

Registration #55- \_\_\_\_\_ File No. \_\_\_\_\_

Teddy Lyle Ward  
Previous Owner

2142 E. Turney Ave  
Address

Phx Ariz 85016  
City State Zip

PFP Development  
New Owner  
C/O Cesar Perez - Realty Executives  
4638 E. Shae Blvd.  
Address

Phx Ariz 85028  
City State Zip

NOTE: ARS 45-593 requires that the Department be notified of change of well ownership and that the well owner is required to keep the Department's Well Registration records current and accurate. Well data and ownership changes must be submitted within 30 days after changes take place.

NOTE: SAVE THIS FORM TO REPORT FUTURE  
CHANGES IN OWNERSHIP OR WELL  
DATA SUCH AS PUMP CAPACITY, ETC.

DEPARTMENT OF WATER RESOURCES

99 EAST VIRGINIA AVENUE  
PHOENIX, ARIZONA 85004



REGISTRATION OF EXISTING WELLS

READ INSTRUCTIONS ON BACK OF THIS FORM BEFORE COMPLETING  
PRINT OR TYPE - FILE IN DUPLICATE

REGISTRATION FEE (CHECK ONE)

EXEMPT WELL (NO CHARGE) ☒

NON-EXEMPT WELL - \$10.00 ☐



FOR OFFICE USE ONLY

REGISTRATION NO. 55- 638492

FILE NO. A(2-3)26acc

FILED 6-14-82 AT 5:00P  
(DATE) (TIME)

INA \_\_\_\_\_

AMA PHOENIX

- Name of Registrant: SherRILL Walter Paul  
(Address) Phoenix (City) AZ. (State) 85016 (Zip)
- File and/or Control Number under previous groundwater law:  
Dr. Sherrill is dead and I cannot find any record of well  
(File Number) (Control Number)
- a. The well is located within the SW 1/4 SW 1/4 NE 1/4, Section 26,  
of Township 2 N N/S, Range 3 EW, G & SRB & M, in the  
County of MARICOPA.  
b. If in a subdivision: Name of subdivision \_\_\_\_\_  
Lot No. \_\_\_\_\_, Address \_\_\_\_\_
- The principal use(s) of water (Examples: irrigation - stockwater - domestic - municipal - industrial)  
Water for a cooling system
- If for irrigation use, number of acres irrigated from well \_\_\_\_\_
- Owner of land on which well is located. If same as Item 1, check this box ☒  
SherRILL Ruth B - FIRST INTERSTATE TRUST Dept  
Phoenix (City) AZ. (State) 85016 (Zip)
- Well data (If data not available, write N/A)  
a. Depth of Well 120 feet  
b. Diameter of casing 8 inches  
c. Depth of casing 120 feet  
d. Type of casing 8 in steel  
e. Maximum pump capacity 30 gallons gallons per minute.  
f. Depth to water 25 ft feet below land surface.  
g. Date well completed June 15 53 (approx.)  
(Month) (Day) (Year)
- The place(s) of use of water. If same as Item 3, check this box ☒  
\_\_\_\_ 1/4 \_\_\_\_ 1/4 \_\_\_\_ 1/4, Section \_\_\_\_ Township \_\_\_\_ Range \_\_\_\_  
\_\_\_\_ 1/4 \_\_\_\_ 1/4 \_\_\_\_ 1/4, Section \_\_\_\_ Township \_\_\_\_ Range \_\_\_\_

Attach additional sheet if necessary.

9. DATE June 11 SIGNATURE OF REGISTRANT Ruth B. Sherrill

## INSTRUCTIONS FOR COMPLETING REGISTRATION FORM

### General Instructions

1. A person who owns an "Existing Well" shall register the well, pursuant to A.R.S. 45-593, by filing this form in duplicate with the Department of Water Resources not later than midnight June 14, 1982. The form must be completed and signed. Failure to do so will constitute a violation of A.R.S. 45-593, and may subject the well owner to injunction and/or civil penalties, pursuant to A.R.S. Title 45, Article 12.
2. An "Existing Well" means, (1) a well which was drilled on or before June 12, 1980 and which is not abandoned or sealed, or (2) a well which was not completed on or before June 12, 1980, but for which a Notice of Intention to Drill was on file with the Arizona Water Commission on or before June 12, 1980.
3. No registration fee is required for Exempt Wells. A \$10.00 registration fee must accompany registration forms for all Non-Exempt Wells.
4. An "Exempt Well" means a well having a pump with a maximum capacity of not more than 35 gallons per minute which is used to withdraw groundwater. An Exempt Well may include the non-commercial irrigation of not more than 1 acre of land.
5. A "Non-Exempt Well" means a well that is not an "Exempt Well".

### INSTRUCTIONS FOR REGISTRATION QUESTIONS

1. The Registrant must be the owner of the well and may be an individual, public or private corporation, company, partnership, firm, association, society, estate, trust, any other private organization or enterprise, the United States, any state, territory or country or a governmental entity, political subdivision or municipal corporation organized under or subject to the constitution and laws of this State.
2. If you own an existing irrigation well drilled at any time, or any other type of well drilled on or after June 20, 1968, you should have an assigned control and/or file number. Write these numbers in item 2. If you do not know the number, please explain the reason on the form or on an attached sheet.
3.
  - a. Fill in the Section, Township and Range in all cases if it is available.
  - b. If the well is in a subdivision and you have this information, give the subdivision name, Lot Number, and Address.
4. Show all purposes for which the water is used.
5. If the well is used for irrigation, give the number of acres irrigated in 1980 from the well.
6. If the owner of the land is an individual, give the last name, first name, middle initial. If the owner of the land is a corporation, partnership, firm, etc., fill in the appropriate title.
7. Complete the section on Well Data with the most accurate information available to you. If the data is not available, write N/A in the blanks.
8. Give the legal description of the place of use of the water. If place of use is in a subdivision and legal description is not available, give the subdivision name, Lot Number and/or address on the blank line.
9. The person in whose name a well is registered shall notify the Department of any change in ownership and shall keep all information on the registration record current and accurate. A form entitled "Change of Well Information/Ownership" is available for this purpose. A blank form will be furnished with the returned duplicate copy of the registration form.



DEPARTMENT OF WATER RESOURCES  
99 EAST VIRGINIA AVENUE  
PHOENIX, ARIZONA 85004



REGISTRATION OF EXISTING WELLS

READ INSTRUCTIONS ON BACK OF THIS FORM BEFORE COMPLETING  
PRINT OR TYPE - FILE IN DUPLICATE

REGISTRATION FEE (CHECK ONE)	
EXEMPT WELL (NO CHARGE)	<input checked="" type="checkbox"/>
NON-EXEMPT WELL - \$10.00	<input type="checkbox"/>

07

FOR OFFICE USE ONLY	
REGISTRATION NO. 55-	639598
FILE NO.	A(2-3)28 262
FILED	6-11-82 AT 9:00A
(DATE)	(TIME)
INA	Phoenix
AMA	

1. Name of Registrant:

MARIE T. MELTON NELSON

3012 E. Manor Dr. Phoenix, Arizona 85014  
(Address) (City) (State) (Zip)

2. File and/or Control Number under previous groundwater law:

N/A 35-  
(File Number) (Control Number)

3. a. The well is located within the SE  $\frac{1}{4}$  NW  $\frac{1}{4}$  SE  $\frac{1}{4}$ , Section 28  
of Township 2 N, Range 2 E, G & SRB & M, in the  
County of MARICOPA

b. If in a subdivision: Name of subdivision COUNTRY CLUB MANOR  
Lot No. 37, Address 3012 E. Manor Dr., Phoenix, Az. 85014 118-15

4. The principal use(s) of water (Examples: irrigation - stockwater - ~~domestic~~ - municipal - industrial)

5. If for irrigation use, number of acres irrigated from well

6. Owner of land on which well is located. If same as Item 1, check this box ☒

(Address) (City) (State) (Zip)

7. Well data (If data not available, write N/A)

a. Depth of Well N/A feet  
b. Diameter of casing N/A inches  
c. Depth of casing N/A feet  
d. Type of casing N/A  
e. Maximum pump capacity N/A gallons per minute.  
f. Depth to water N/A feet below land surface.  
g. Date well completed N/A  
(Month) (Day) (Year)

8. The place(s) of use of water. If same as Item 3, check this box ☐

$\frac{1}{4}$   $\frac{1}{4}$   $\frac{1}{4}$ , Section Township Range  
 $\frac{1}{4}$   $\frac{1}{4}$   $\frac{1}{4}$ , Section Township Range

Attach additional sheet if necessary.

9. DATE 6-10-82 SIGNATURE OF REGISTRANT Marie T. Melton Nelson  
By Otto W. Linsmeier  
Her Attorney

# INSTRUCTIONS FOR COMPLETING REGISTRATION FORM

## General Instructions

1. A person who owns an "Existing Well" shall register the well, pursuant to A.R.S. 45-593, by filing this form in duplicate with the Department of Water Resources not later than midnight June 14, 1982. The form must be completed and signed. Failure to do so will constitute a violation of A.R.S. 45-593, and may subject the well owner to injunction and/or civil penalties, pursuant to A.R.S. Title 45, Article 12.
2. An "Existing Well" means, (1) a well which was drilled on or before June 12, 1980 and which is not abandoned or sealed, or (2) a well which was not completed on or before June 12, 1980, but for which a Notice of Intention to Drill was on file with the Arizona Water Commission on or before June 12, 1980.
3. No registration fee is required for Exempt Wells. A \$10.00 registration fee must accompany registration forms for all Non-Exempt Wells.
4. An "Exempt Well" means a well having a pump with a maximum capacity of not more than 35 gallons per minute which is used to withdraw groundwater. An Exempt Well may include the non-commercial irrigation of not more than 1 acre of land.
5. A "Non-Exempt Well" means a well that is not an "Exempt Well".

## INSTRUCTIONS FOR REGISTRATION QUESTIONS

1. The Registrant must be the owner of the well and may be an individual, public or private corporation, company, partnership, firm, association, society, estate, trust, any other private organization or enterprise, the United States, any state, territory or country or a governmental entity, political subdivision or municipal corporation organized under or subject to the constitution and laws of this State.
2. If you own an existing irrigation well drilled at any time, or any other type of well drilled on or after June 20, 1968, you should have an assigned control and/or file number. Write these numbers in item 2. If you do not know the number, please explain the reason on the form or on an attached sheet.
3.
  - a. Fill in the Section, Township and Range in all cases if it is available.
  - b. If the well is in a subdivision and you have this information, give the subdivision name, Lot Number, and Address.
4. Show all purposes for which the water is used.
5. If the well is used for irrigation, give the number of acres irrigated in 1980 from the well.
6. If the owner of the land is an individual, give the last name, first name, middle initial. If the owner of the land is a corporation, partnership, firm, etc., fill in the appropriate title.
7. Complete the section on Well Data with the most accurate information available to you. If the data is not available, write N/A in the blanks.
8. Give the legal description of the place of use of the water. If place of use is in a subdivision and legal description is not available, give the subdivision name, Lot Number and/or address on the blank line.
9. The person in whose name a well is registered shall notify the Department of any change in ownership and shall keep all information on the registration record current and accurate. A form entitled "Change of Well Information/Ownership" is available for this purpose. A blank form will be furnished with the returned duplicate copy of the registration form.

Run Date: 08/10/2016

## AZ DEPARTMENT OF WATER RESOURCES

### WELL REGISTRY REPORT - WELLS55

Location A 2.0 3.0 28 D B C Well Reg.No 55 - 639603 AMA PHOENIX AMA

Registered Name HUW OWEN-REECE &  
ERIC V HASTRITER  
3209 N MANOR DRIVE WEST  
PHOENIX AZ 85014

File Type REGISTERED WELL  
Application/Issue Date 06/11/1982

Owner OWNER  
Driller No. 0  
Driller Name  
Driller Phone  
County MARICOPA  
Parcel No. 118-16-014A  
Intended Capacity GPM 0.00

Well Type EXEMPT  
SubBasin WEST SALT RIVER VALLEY  
Watershed SALT RIVER  
Registered Water Uses  
Registered Well Uses  
Discharge Method NONE  
Power NO POWER CODE LISTED

Well Depth	0.00	Case Diam	0.00	Tested Cap	0.00
Pump Cap.	0.00	Case Depth	0.00	CRT	
Draw Down	0.00	Water Level	0.00	Log	
		Acres Irrig	0.00	Finish	NO CASING CODE LISTED

Contamination Site: NO - NOT IN ANY REMEDIAL ACTION SITE

Tribe: Not in a tribal zone

Comments 3209 N. Manor Dr. W, Phoenix 85014  
Added parcel #11816014A per new well owner  
Changed quarters per county assessor from DBA to DBC

#### Current Action

8/10/2016 860 CHANGE OF WELL OWNERSHIP  
Action Comment: sym

#### Action History

4/24/2013 880 CHANGE IN REMEDIAL ACTION SITE CODE  
Action Comment: OLD WQARF code: null  
4/24/2013 855 CHANGE OF WELL LEGAL DESCRIPTION  
Action Comment: OLD LEGAL DESC: A(2.0-3.0) 28 DBA  
4/24/2013 860 CHANGE OF WELL OWNERSHIP  
Action Comment: gt  
1/1/1941 755 WELL CONSTRUCTION COMPLETED  
Action Comment:



Arizona Department of Water Resources  
Groundwater Permitting and Wells Section  
P.O. Box 36020 Phoenix, Arizona 85067-6020  
(602) 771-8527 • [www.azwater.gov](http://www.azwater.gov)

## Request to Change Well Information

FILE NUMBER

A(2-3)28 DB

WELL REGISTRATION NUMBER

55-639603

JUL 28 2016

ARIZONA DEPARTMENT  
OF WATER RESOURCES

- ❖ Review instructions prior to completing form in black or blue ink.
  - ❖ You must include with your Notice:
    - check or money order for any required fee(s)
  - ❖ Authority for fee: A.R.S. § 45-113 and A.A.C. R12-15-104
- \*\* PLEASE PRINT CLEARLY \*\***

### SECTION 1. REGISTRY INFORMATION

<b>Well Owner</b>		<b>Location of Well</b>					
FULL NAME OF COMPANY, ORGANIZATION, OR INDIVIDUAL		WELL LOCATION ADDRESS (IF ANY) / OR CROSS STREETS					
MAILING ADDRESS		3209 N. Manor Drive West, Phx, AZ 85014					
CITY / STATE / ZIP CODE		TOWNSHIP (N/S)	RANGE (E/W)	SECTION	160 ACRE	40 ACRE	10 ACRE
		2N	3E	28	SE ¼	NW ¼	SW ¼
CONTACT PERSON NAME AND TITLE		LATITUDE		LONGITUDE			
		Degrees Minutes Seconds		Degrees Minutes Seconds		"N" "W"	
TELEPHONE NUMBER		FAX		METHOD OF LATITUDE/LONGITUDE (CHECK ONE) <input type="checkbox"/> *GPS: Hand-Held			
				<input type="checkbox"/> Google Earth <input type="checkbox"/> Conventional Survey <input type="checkbox"/> *GPS: Survey-Grade			
		*IF GPS WAS USED, GEOGRAPHIC COORDINATE DATUM (CHECK ONE)					
		<input type="checkbox"/> NAD-83 <input type="checkbox"/> Other (please specify):					
		COUNTY ASSESSOR'S PARCEL ID NUMBER				COUNTY WHERE WELL IS LOCATED	
		BOOK	MAP	PARCEL			
		118	16	014A	Maricopa		

### Type of Request (CHECK ONE)

- ☐ Change of Well Drilling Contractor (Fill out Section 2) ☒ Change of Well Ownership (Fill out Section 3) ☐ Change of Well Information (location, use, etc.) (Fill out Section 4)

### SECTION 2. REQUEST TO CHANGE WELL DRILLING CONTRACTOR

FEE \$120 per Well

- ♦ If drilling or abandoning a well, the Department must receive this request and issue authorization to the new drilling firm **PRIOR** TO the commencement of well drilling or abandonment.

<b>Current Well Drilling Contractor</b>		<b>New Well Drilling Contractor</b>	
FULL NAME OF COMPANY, ORGANIZATION, OR INDIVIDUAL		FULL NAME OF COMPANY, ORGANIZATION, OR INDIVIDUAL	
DWR LICENSE NUMBER		DWR LICENSE NUMBER	ROC LICENSE CATEGORY
TELEPHONE NUMBER		TELEPHONE NUMBER	FAX
FAX			

### SECTION 3. STATEMENT OF CHANGE OF WELL OWNERSHIP

FEE \$30 per Well

<b>Previous Well Owner</b>		<b>New Well Owner</b>	
FULL NAME OF COMPANY, ORGANIZATION, OR INDIVIDUAL		FULL NAME OF COMPANY, ORGANIZATION, OR INDIVIDUAL	
George Scott & Holly Gieszl, TR		Huw Owen-Reece & Eric V. Hastriter	
MAILING ADDRESS		MAILING ADDRESS	
3200 N. Central Ave., #1500		3209 N. Manor Drive West, PHX, AZ 85014	
CITY / STATE / ZIP CODE		CITY / STATE / ZIP CODE	
Phx., AZ 85012		Phoenix, AZ 85014	
CONTACT PERSON NAME AND TITLE		CONTACT PERSON NAME AND TITLE	
George & Holly Gieszl		Huw Owen-Reece & Eric Hastriter	
TELEPHONE NUMBER		TELEPHONE NUMBER	
3			
FAX		FAX	

### SECTION 4. CHANGE OF WELL INFORMATION (No Fee Required)

**NOTE:** Applies only to wells that have already been drilled. For proposed wells, an amended Notice of Intent to Drill a Well must be filed.

EXPLAIN

### SECTION 5. OPTIONAL BY PROPERTY OWNER AND WELL OWNER ONLY

- ☐ By checking this box, I hereby provide ADWR permission to enter the property for the purpose of taking water level measurements at this well. (See instructions.)

### SECTION 6. WELL OWNER SIGNATURE

I HEREBY CERTIFY that the above statements are true to the best of my knowledge and belief.

TYPE OR PRINT NAME AND TITLE	SIGNATURE OF WELL OWNER	DATE
George Scott Gieszl	George Scott Gieszl	07/21/16

# Unofficial 20 Document

14  
Ga

## First American Title

After Recording Return To:  
**BANK OF AMERICA, N.A.**  
4500 Amon Carter Blvd., Doc Proc TX2-979-01-19  
Ft. Worth, TX 76155

Prepared By:  
**Starr Jones**  
**BANK OF AMERICA, N.A.**  
2595 W Chandler Blvd Bldg C  
Chandler, AZ 85224  
(800) 641-5929

[Space Above This Line For Recording Data]

## RESIDENTIAL 1-4 DEED OF TRUST

**Owen-Reece**  
Doc ID #: xxxxxxxxx504  
MIN: 100015702625905049  
MERS Phone: 1-888-679-6377  
PIN:  
Escrow/Closing #: 5789137

## DEFINITIONS

Words used in multiple sections of this document are defined below and other words are defined in Sections 3, 11, 13, 18, 20 and 21. Certain rules regarding the usage of words used in this document are also provided in Section 16.

(A) "Security Instrument" means this document, which is dated **July 22, 2016**, together with all Riders to this document.

(B) "Borrower" is **Huw Owen-Reece, An unmarried man and Eric V Hastriter, An Unmarried Man**. Borrower is the trustor under this Security Instrument. Borrower's mailing address is **2531 E DENTON LN, PHOENIX, AZ 85016-3642**.

(C) "Lender" is **BANK OF AMERICA, N.A.** Lender is a **National Association** organized and existing under the laws of **THE UNITED STATES**. Lender's address is **101 South Tryon Street, Charlotte, NC 28255**.

(D) "Trustee" is **ReconTrust Company, N.A.** Trustee's mailing address is **1800 Tapo Canyon Rd, Simi Valley, CA 93603**.

(E) "MERS" is Mortgage Electronic Registration Systems, Inc. MERS is a separate corporation that is acting solely as a nominee for Lender and Lender's successors and assigns. **MERS is the beneficiary under this Security Instrument.** MERS is organized and existing under the laws of Delaware, and has an address and telephone number of P.O. Box 2026,

**ARIZONA - Single Family - Fannie Mae/Freddie Mac UNIFORM INSTRUMENT**

**Form 3003 01/01 (rev. 06/02)**

ARIZONA DEED OF TRUST (SIDOT.AZ )

311.31 (08/15)

Page 1 of 14

BANK OF AMERICA, N.A.



\*2625905043616404000\*

Flint, MI 48501-2026, tel. (888) 679-MERS.

(F) "**Note**" means the promissory note signed by Borrower and dated **July 22, 2016**. The Note states that Borrower owes Lender **One Million Two Hundred Eighty Thousand And 00/100 Dollars (U.S. \$1,280,000.00)** plus interest. Borrower has promised to pay this debt in regular Periodic Payments and to pay the debt in full not later than **August 1, 2046**.

(G) "**Property**" means the property that is described below under the heading "Transfer of Rights in the Property."

(H) "**Loan**" means the debt evidenced by the Note, plus interest, any prepayment charges and late charges due under the Note, and all sums due under this Security Instrument, plus interest.

(I) "**Riders**" means all Riders to this Security Instrument that are executed by Borrower. The following Riders are to be executed by Borrower [check box as applicable]:

- |   |  |   |
|---|--|---|
| <input checked="" type="checkbox"/> Adjustable Rate Rider | <input type="checkbox"/> Condominium Rider                         | <input type="checkbox"/> Second Home Rider      |
| <input type="checkbox"/> Balloon Rider                    | <input checked="" type="checkbox"/> Planned Unit Development Rider | <input type="checkbox"/> Biweekly Payment Rider |
| <input type="checkbox"/> 1-4 Family Rider                 | <input type="checkbox"/> Other(s) [specify]                        |   |

(J) "**Applicable Law**" means all controlling applicable federal, state and local statutes, regulations, ordinances and administrative rules and orders (that have the effect of law) as well as all applicable final, non-appealable judicial opinions.

(K) "**Community Association Dues, Fees, and Assessments**" means all dues, fees, assessments and other charges that are imposed on Borrower or the Property by a condominium association, homeowners association or similar organization.

(L) "**Electronic Funds Transfer**" means any transfer of funds, other than a transaction originated by check, draft, or similar paper instrument, which is initiated through an electronic terminal, telephonic instrument, computer, or magnetic tape so as to order, instruct, or authorize a financial institution to debit or credit an account. Such term includes, but is not limited to, point-of-sale transfers, automated teller machine transactions, transfers initiated by telephone, wire transfers, and automated clearinghouse transfers.

Unofficial Document

(M) "**Escrow Items**" means those items that are described in Section 3.

(N) "**Miscellaneous Proceeds**" means any compensation, settlement, award of damages, or proceeds paid by any third party (other than insurance proceeds paid under the coverages described in Section 5) for: (i) damage to, or destruction of, the Property; (ii) condemnation or other taking of all or any part of the Property; (iii) conveyance in lieu of condemnation; or (iv) misrepresentations of, or omissions as to, the value and/or condition of the Property.

(O) "**Mortgage Insurance**" means insurance protecting Lender against the nonpayment of, or default on, the Loan.

(P) "**Periodic Payment**" means the regularly scheduled amount due for (i) principal and interest under the Note, plus (ii) any amounts under Section 3 of this Security Instrument.

(Q) "**RESPA**" means the Real Estate Settlement Procedures Act (12 U.S.C. §2601 et seq.) and its implementing regulation, Regulation X (12 C.F.R. Part 1024), as they might be amended from time to time, or any additional or successor legislation or regulation that governs the same subject matter. As used in this Security Instrument, "RESPA" refers to all requirements and restrictions that are imposed in regard to a "federally related mortgage loan" even if the Loan does not qualify as a "federally related mortgage loan" under RESPA.

(R) "**Successor in Interest of Borrower**" means any party that has taken title to the Property, whether or not that party has assumed Borrower's obligations under the Note and/or this Security Instrument.

#### TRANSFER OF RIGHTS IN THE PROPERTY

The beneficiary of this Security Instrument is MERS (solely as nominee for Lender and Lender's successors and assigns)

**ARIZONA - Single Family - Fannie Mae/Freddie Mac UNIFORM INSTRUMENT**

**Form 3003 01/01 (rev. 06/02)**

ARIZONA DEED OF TRUST (SIDOT.AZ )

311.31 (08/15)

Page 2 of 14

BANK OF AMERICA, N.A.



\*262590504361640400\*



and the successors and assigns of MERS. This Security Instrument secures to Lender: (i) the repayment of the Loan, and all renewals, extensions and modifications of the Note; and (ii) the performance of Borrower's covenants and agreements under this Security Instrument and the Note. For this purpose, Borrower irrevocably grants and conveys to Trustee, in trust, with power of sale, the following described property located in the **COUNTY of Maricopa**:

**Per Title Policy**

which currently has the address of **3209 N Manor Dr W, Phoenix, Arizona 85014-5528** ("Property Address"):

TOGETHER WITH all the improvements now or hereafter erected on the property, and all easements, appurtenances, and fixtures now or hereafter a part of the property. All replacements and additions shall also be covered by this Security Instrument. All of the foregoing is referred to in this Security Instrument as the "Property." Borrower understands and agrees that MERS holds only legal title to the interests granted by Borrower in this Security Instrument, but, if necessary to comply with law or custom, MERS (as nominee for Lender and Lender's successors and assigns) has the right: to exercise any or all of those interests, including, but not limited to, the right to foreclose and sell the Property; and to take any action required of Lender including, but not limited to, releasing and canceling this Security Instrument.

**BORROWER COVENANTS** that Borrower is lawfully seized of the estate hereby conveyed and has the right to grant and convey the Property and that the Property is unencumbered, except for encumbrances of record. Borrower warrants and will defend generally the title to the Property against all claims and demands, subject to any encumbrances of record.

THIS SECURITY INSTRUMENT combines uniform covenants for national use and non-uniform covenants with limited variations by jurisdiction to constitute a uniform security instrument covering real property.

**UNIFORM COVENANTS.** Borrower and Lender covenant and agree as follows:

**1. Payment of Principal, Interest, Escrow Items, <sup>Unofficial Document</sup> Prepayment Charges, and Late Charges.** Borrower shall pay when due the principal of, and interest on, the debt evidenced by the Note and any prepayment charges and late charges due under the Note. Borrower shall also pay funds for Escrow Items pursuant to Section 3. Payments due under the Note and this Security Instrument shall be made in U.S. currency. However, if any check or other instrument received by Lender as payment under the Note or this Security Instrument is returned to Lender unpaid, Lender may require that any or all subsequent payments due under the Note and this Security Instrument be made in one or more of the following forms, as selected by Lender: (a) cash; (b) money order; (c) certified check, bank check, treasurer's check or cashier's check, provided any such check is drawn upon an institution whose deposits are insured by a federal agency, instrumentality, or entity; or (d) Electronic Funds Transfer.

Payments are deemed received by Lender when received at the location designated in the Note or at such other location as may be designated by Lender in accordance with the notice provisions in Section 15. Lender may return any payment or partial payment if the payment or partial payments are insufficient to bring the Loan current. Lender may accept any payment or partial payment insufficient to bring the Loan current, without waiver of any rights hereunder or prejudice to its rights to refuse such payment or partial payments in the future, but Lender is not obligated to apply such payments at the time such payments are accepted. If each Periodic Payment is applied as of its scheduled due date, then Lender need not pay interest on unapplied funds. Lender may hold such unapplied funds until Borrower makes payment to bring the Loan current. If Borrower does not do so within a reasonable period of time, Lender shall either apply such funds or return them to Borrower. If not applied earlier, such funds will be applied to the outstanding principal balance under the Note immediately prior to foreclosure. No offset or claim which Borrower might have now or in the future against Lender shall relieve Borrower from making payments due under the Note and this Security Instrument or

**ARIZONA - Single Family - Fannie Mae/Freddie Mac UNIFORM INSTRUMENT**

**Form 3003 01/01 (rev. 06/02)**

ARIZONA DEED OF TRUST (SIDOT.AZ )

311.31 (08/15)

Page 3 of 14

BANK OF AMERICA, N.A.



\*2625905043616404000\*

**118-16-014A Residential Parcel**

This is a residential parcel located at 3209 N MANOR DR E PHOENIX 85014, and the current owner is GIESZL GEORGE S JR/HOLLY R CALDWELL FAM TRUST. It is located in the Country Club Manor Lot 41-45 subdivision and MCR 2416. Its current year full cash value is \$34,500.

**Property Information****3209 N MANOR DR E PHOENIX 85014**

MCR #	<u>2416</u>
Description:	COUNTRY CLUB MANOR MCR 24/16 LOT 42 W 44F EX PT L Y S ELY PROLONGATION N LN LOT 44
Associated Parcels	<u>118-16-016 118-16-014A</u>
Lat/Long	<u>33.48405029   -112.05418489</u>
Lot Size	7,485 sq ft.
Zoning	R1-10
Lot #	42
High School District	PHOENIX UNION #210
Elementary School District	OSBORN ELEMENTARY SCHOOL DISTRICT
Local Jurisdiction	PHOENIX
S/T/R	28 2N 3E
Market	18/012
Area/Neighborhood	
Subdivision (56 Parcels)	<u>COUNTRY CLUB MANOR LOT 41-45</u>

**Owner Information****GIESZL GEORGE S JR/HOLLY R CALDWELL FAM TRUST**

Mailing Address	3209 N MANOR DR , PHOENIX, AZ 85014
Deed Number	<u>140087844</u>
Last Deed Date	02/10/2014
Sale Date	n/a
Sale Price	n/a



## Valuation Information

We provide valuation information for the past 5 years. For mobile display, we only show 1 year of valuation information. Should you need more data, please look at our [data sales](#).

Tax Year	2017	2016	2015	2014	2013
Full Cash Value	\$34,500	\$36,100	\$35,000	\$37,000	\$24,800
Limited Property Value	\$32,240	\$30,705	\$29,243	\$27,850	\$24,800
Legal Class	3	3	3	3	3
Description	PRIMARY RESIDENCE	PRIMARY RESIDENCE	PRIMARY RESIDENCE	PRIMARY RESIDENCE	PRIMARY RESIDENCE
Assessment Ratio	10%	10%	10%	10%	10%
Assessed FCV	n/a	n/a	n/a	\$3,700	\$2,480
Assessed LPV	\$3,224	\$3,071	\$2,924	\$2,785	\$2,480
Property Use Code	0197	0197	0197	0197	0197
PU Description	Associated Residential	Associated Residential	Associated Residential	Associated Residential	Associated Residential
Tax Area Code	081300	081300	081300	081300	081300
Valuation Source	Notice	Notice	Notice	Decision	Notice

## Similar Parcels

Parcels that are similar to this one (known as the reference parcel) are displayed below.

### APN Address Sale Info FCV Size Livable Sq Ft Year Built Pool Foreclosed

No similar parcels found.

118-16-014A #55-639603




July 29, 2016

Search Results: Parcels

Override 1

Parcels





Printed: 7/29/2016 4:19:24 PM

### Arizona Department of Water Resources

3550 N Central Ave.

Phoenix AZ 85012

Customer:

FIRST AMERICAN TITLE  
INSURANCE COMPANY  
2201 EAST CAMELBACK ROAD,  
SUITE 120  
PHOENIX, AZ 85016

Receipt #: 17-46566  
Office: MAIN OFFICE  
Receipt Date: 07/29/2016  
Sale Type: IN\_PERSON  
Cashier: WRPXA

Item No.	Index	AOBJ	Description	Ref ID	Qty	Unit Price	Ext Price
81213	15239	4439-TT	Change of Ownership/Change of Well Information/Well Assignment	639603	1	30.00	30.00
RECEIPT TOTAL:							30.00

Payment type: CHECK

Amount Paid: \$30.00

Payment Received Date: 07/29/2016

Check #	23955300
---------	----------

Notes: FROM TTA.

First American Title Insurance Company, Phoenix  
PR. 4000 Ofc. 4229 (239) (vjv/vjv)

CHECK NO. 23955300

DATE: 07/22/2016

FILE NO. 229-5789137

SETTLEMENT DATE: 07/22/2016

CHECK AMOUNT: \$30.00

BUYER: Owen-Reece, et al

SELLER: Gieszl Caldwell Family Trust

Property Address: 3209 North Manor Drive West, Phoenix, AZ 85014  
Lot: 43, 42

Funds Due

Charge Details:

Transfer Fee:

30.00

Re:



Thank you for doing business with First American Title Insurance Company

Run Date: 04/24/2013

## AZ DEPARTMENT OF WATER RESOURCES

### WELL REGISTRY REPORT - WELLS55

Location A 2.0 3.0 28 **D B C** Well Reg.No 55 - 639603 AMA PHOENIX AMA

**Registered Name** GEORGE SCOTT GIESZL, TR  
3209 N. MANOR DR., W

**File Type** REGISTERED WELL  
**Application/Issue Date** 06/11/1982

PHOENIX AZ 85014

**Owner** OWNER  
**Driller No.** 0  
**Driller Name**  
**Driller Phone**  
**County** MARICOPA  
**Parcel No.** 118-16-014A  
**Intended Capacity GPM** 0.00

**Well Type** EXEMPT  
**SubBasin** WEST SALT RIVER VALLEY  
**Watershed** SALT RIVER  
**Registered Water Uses**  
**Registered Well Uses**  
**Discharge Method** NONE  
**Power** NO POWER CODE LISTED

<b>Well Depth</b>	0.00	<b>Case Diam</b>	0.00	<b>Tested Cap</b>	0.00
<b>Pump Cap.</b>	0.00	<b>Case Depth</b>	0.00	<b>CRT</b>	
<b>Draw Down</b>	0.00	<b>Water Level</b>	0.00	<b>Log</b>	
		<b>Acres Irrig</b>	0.00	<b>Finish</b>	NO CASING CODE LISTED

**Contamination Site:** NO - NOT IN ANY WQARF SITE

**Tribe:** Not in a tribal zone

**Comments** 3209 N. Manor Dr. W, Phoenix 85014  
Added parcel #11816014A per new well owner  
Changed quarters per county assessor from DBA to DBC

#### Current Action

4/24/2013 860 CHANGE OF WELL OWNERSHIP  
Action Comment: gt

#### Action History

4/24/2013 880 CHANGE IN REMEDIAL ACTION SITE CODE  
Action Comment: OLD WQARF code: null  
4/24/2013 855 CHANGE OF WELL LEGAL DESCRIPTION  
Action Comment: OLD LEGAL DESC: A(2.0-3.0) 28 DBA  
1/1/1941 755 WELL CONSTRUCTION COMPLETED  
Action Comment:



Arizona Department of Water Resources  
Water Management Division  
P.O. Box 36020 Phoenix, Arizona 85067-6020  
(602) 771-8500 • www.azwater.gov

## Request to Change Well Information

RECEIVED

APR 12 2013

ARIZONA DEPARTMENT  
OF WATER RESOURCES

FILE NUMBER

WELL REGISTRATION NUMBER

55-639603

- ❖ Review instructions prior to completing form in black or blue ink.
  - ❖ You must include with your Notice:
    - check or money order for any required fee(s)
  - ❖ Authority for fee: A.R.S. § 45-113 and A.A.C. R12-15-104
- \*\* PLEASE PRINT CLEARLY \*\*

### SECTION 1. REGISTRY INFORMATION

<b>Well Owner</b>	<b>Location of Well</b>
FULL NAME OF COMPANY, ORGANIZATION, OR INDIVIDUAL	WELL LOCATION ADDRESS (IF ANY) 3209 N. Manor Dr W Phoenix 85014
MAILING ADDRESS	TOWNSHIP (N/S) RANGE (E/W) SECTION 160 ACRE 40 ACRE 10 ACRE 2 N 3 E 28 SE 1/4 NW 1/4 SW 1/4
CITY / STATE / ZIP CODE	LATITUDE LONGITUDE Degrees Minutes Seconds Degrees Minutes Seconds "N" "W"
CONTACT PERSON NAME AND TITLE	METHOD OF LATITUDE/LONGITUDE (CHECK ONE) <input type="checkbox"/> *GPS: Hand-Held <input type="checkbox"/> USGS Quad Map <input type="checkbox"/> Conventional Survey <input type="checkbox"/> *GPS: Survey-Grade *IF GPS WAS USED, GEOGRAPHIC COORDINATE DATUM (CHECK ONE) <input type="checkbox"/> NAD-83 <input type="checkbox"/> Other (please specify):
TELEPHONE NUMBER FAX	COUNTY ASSESSOR'S PARCEL ID NUMBER COUNTY WHERE WELL IS LOCATED BOOK 118 MAP 16 PARCEL 014A1 Maricopa

### Type of Request (CHECK ONE)

- ☐ Change of Well Drilling Contractor (Fill out Section 2) ☒ Change of Well Ownership (Fill out Section 3) ☐ Change of Well Information (location, use, etc.) (Fill out Section 4)

### SECTION 2. REQUEST TO CHANGE WELL DRILLING CONTRACTOR

FEE \$120 per Well

- ♦ If drilling or abandoning a well, the Department must receive this request and issue authorization to the new drilling firm prior to the commencement of well drilling or abandonment.

<b>Current Well Drilling Contractor</b>	<b>New Well Drilling Contractor</b>
FULL NAME OF COMPANY, ORGANIZATION, OR INDIVIDUAL	FULL NAME OF COMPANY, ORGANIZATION, OR INDIVIDUAL
DWR LICENSE NUMBER	DWR LICENSE NUMBER ROC LICENSE CATEGORY
TELEPHONE NUMBER FAX	TELEPHONE NUMBER FAX

### SECTION 3. STATEMENT OF CHANGE OF WELL OWNERSHIP

FEE \$120 per Well

<b>Previous Well Owner</b>	<b>New Well Owner</b>
FULL NAME OF COMPANY, ORGANIZATION, OR INDIVIDUAL Angela Asbury	FULL NAME OF COMPANY, ORGANIZATION, OR INDIVIDUAL George Scott Giesl, Jr
MAILING ADDRESS 3209 N. Manor Dr W	MAILING ADDRESS 3209 N. Manor Dr W.
CITY / STATE / ZIP CODE Phoenix Arizona	CITY / STATE / ZIP CODE Phoenix Arizona 85014
CONTACT PERSON NAME AND TITLE died at home in house	CONTACT PERSON NAME AND TITLE George Scott Giesl
TELEPHONE NUMBER FAX arced 1941/02-1943	TELEPHONE NUMBER FAX cell 480 313 9617 602 266 0637

### SECTION 4. CHANGE OF WELL INFORMATION (No Fee Required)

NOTE: Applies only to wells that have already been drilled. For proposed wells, an amended Notice of Intent to Drill a Well must be filed.

EXPLAIN: Large above ground agricultural pump pulled by Gilbert Pump - replaced by small subsurface pump & then replaced again this last year with another small subsurface pump & above ground pressure tank.

### SECTION 5. OPTIONAL BY PROPERTY OWNER AND WELL OWNER ONLY

- ☒ By checking this box, I hereby provide ADWR permission to enter the property for the purpose of taking water level measurements at this well. (See instructions.) You already have this form permission

### SECTION 6. WELL OWNER SIGNATURE

I HEREBY CERTIFY that the above statements are true to the best of my knowledge and belief.

TYPE OR PRINT NAME AND TITLE George Scott Giesl owner	SIGNATURE OF WELL OWNER George Scott Giesl	DATE 4/9/13
--	---	----------------

Arizona Department of Water Resources

3550 N Central Ave.

Phoenix AZ 85012

Customer:

G.S. GIESZL M.D. & HOLLY R.  
GIESZL  
3209 NORTH MANOR DR  
PHOENIX, AZ 85014

Receipt #: 13-27401  
Office: MAIN OFFICE  
Receipt Date: 04/15/2013  
Sale Type: IN\_PERSON  
Cashier: WRSYM

Item No.	Index	AOBJ	Description	Ref ID	Qty	Unit Price	Ext Price
81213	15239	4439-TT	Change of Ownership/Change of Well Information/Well Assignment	639603	1	30.00	30.00
RECEIPT TOTAL:							30.00

Payment type: CHECK

Amount Paid: \$30.00

Payment Received Date: 04/15/2013

Notes: FROM TTA.

Check #	8967
---------	------

Arizona Department of Water Resources  
PERMISSION AUTHORIZATION FOR WATER LEVEL MEASUREMENT

ARIZONA  
DEPARTMENT  
OF WATER  
RESOURCES

I grant permission to ADWR to conduct water level measurements at the following well(s) described below.

George Scott Giesl George Scott Giesl  
Signature Printed Name

Well ID	Location	Well ID	Location	Well ID	Location
639603	A-02-03 28DBA				

I am no longer the owner or lessee of the well(s) described above. The current owner or lessee may be contacted at:

Name: George Scott Giesl JAN 12 2003  
Address: 3209 N. Manor Dr  
City, State, Zip: Phoenix AZ 85014

A. L. ASBURY

## DEPARTMENT OF WATER RESOURCES

99 EAST VIRGINIA AVENUE  
PHOENIX, ARIZONA 85004

## REGISTRATION OF EXISTING WELLS

READ INSTRUCTIONS ON BACK OF THIS FORM BEFORE COMPLETING

PRINT OR TYPE - FILE IN DUPLICATE

REGISTRATION FEE (CHECK ONE)	
EXEMPT WELL (NO CHARGE)	<input type="checkbox"/>
NON-EXEMPT WELL - \$10.00	<input checked="" type="checkbox"/>

ARIZONA  
DEPT.

JUN 11 AID :04

WATER  
RESOURCES

FOR OFFICE USE ONLY	
REGISTRATION NO. 55	639603
FILE NO.	A(2-3)28 26a
FILED	6-11-82 AT 1004A
(DATE)	(TIME)
INA	Phoenix
AMA	

1. Name of Registrant:

ANGELA L. ASBURY  
3209 N. MANOR DR., W PHOENIX ARIZONA 85014  
(Address) (City) (State) (Zip)

2. File and/or Control Number under previous groundwater law:

N. A 35  
(File Number) (Control Number)

3. a. The well is located within the NE  $\frac{1}{4}$  NW  $\frac{1}{4}$  SE  $\frac{1}{4}$ , Section 28  
of Township 2 N, Range 3 E, G & SRB & M, in the  
County of MARICOPA.

b. If in a subdivision: Name of subdivision PHOENIX COUNTRY CLUB MANOR  
Lot No. 42, Address 3209 N. MANOR DR., W. PHOENIX ARIZ 85014  
118-16

4. The principal use(s) of water (Examples: irrigation - stockwater - domestic - municipal - industrial)  
WELL NOT IN USE

5. If for irrigation use, number of acres irrigated from well \_\_\_\_\_.

6. Owner of land on which well is located. If same as Item 1, check this box ☐

(Address) (City) (State) (Zip)

7. Well data (If data not available, write N/A)

a. Depth of Well NA feet  
b. Diameter of casing NA inches  
c. Depth of casing NA feet  
d. Type of casing NA  
e. Maximum pump capacity NA gallons per minute.  
f. Depth to water NA feet below land surface.  
g. Date well completed PROBABLY IN 1941  
(Month) (Day) (Year)

8. The place(s) of use of water. If same as Item 3, check this box ☐.

$\frac{1}{4}$   $\frac{1}{4}$   $\frac{1}{4}$ , Section Township Range  
 $\frac{1}{4}$   $\frac{1}{4}$   $\frac{1}{4}$ , Section Township Range

Attach additional sheet if necessary.

9. DATE 6/11/82 SIGNATURE OF REGISTRANT Angela L. Asbury



## INSTRUCTIONS FOR COMPLETING REGISTRATION FORM


### General Instructions

1. A person who owns an "Existing Well" shall register the well, pursuant to A.R.S. 45-593, by filing this form in duplicate with the Department of Water Resources not later than midnight June 14, 1982. The form must be completed and signed. Failure to do so will constitute a violation of A.R.S. 45-593, and may subject the well owner to injunction and/or civil penalties, pursuant to A.R.S. Title 45, Article 12.
2. An "Existing Well" means, (1) a well which was drilled on or before June 12, 1980 and which is not abandoned or sealed, or (2) a well which was not completed on or before June 12, 1980, but for which a Notice of Intention to Drill was on file with the Arizona Water Commission on or before June 12, 1980.
3. No registration fee is required for Exempt Wells. A \$10.00 registration fee must accompany registration forms for all Non-Exempt Wells.
4. An "Exempt Well" means a well having a pump with a maximum capacity of not more than 35 gallons per minute which is used to withdraw groundwater. An Exempt Well may include the non-commercial irrigation of not more than 1 acre of land.
5. A "Non-Exempt Well" means a well that is not an "Exempt Well".

### INSTRUCTIONS FOR REGISTRATION QUESTIONS

1. The Registrant must be the owner of the well and may be an individual, public or private corporation, company, partnership, firm, association, society, estate, trust, any other private organization or enterprise, the United States, any state, territory or country or a governmental entity, political subdivision or municipal corporation organized under or subject to the constitution and laws of this State.
2. If you own an existing irrigation well drilled at any time, or any other type of well drilled on or after June 20, 1968, you should have an assigned control and/or file number. Write these numbers in item 2. If you do not know the number, please explain the reason on the form or on an attached sheet.
3.
  - a. Fill in the Section, Township and Range in all cases if it is available.
  - b. If the well is in a subdivision and you have this information, give the subdivision name, Lot Number, and Address.
4. Show all purposes for which the water is used.
5. If the well is used for irrigation, give the number of acres irrigated in 1980 from the well.
6. If the owner of the land is an individual, give the last name, first name, middle initial. If the owner of the land is a corporation, partnership, firm, etc., fill in the appropriate title.
7. Complete the section on Well Data with the most accurate information available to you. If the data is not available, write N/A in the blanks.
8. Give the legal description of the place of use of the water. If place of use is in a subdivision and legal description is not available, give the subdivision name, Lot Number and/or address on the blank line.
9. The person in whose name a well is registered shall notify the Department of any change in ownership and shall keep all information on the registration record current and accurate. A form entitled "Change of Well Information/Ownership" is available for this purpose. A blank form will be furnished with the returned duplicate copy of the registration form.

DEPARTMENT OF WATER RESOURCES  
99 EAST VIRGINIA AVENUE  
PHOENIX, ARIZONA 85004



REGISTRATION OF EXISTING WELLS

READ INSTRUCTIONS ON BACK OF THIS FORM BEFORE COMPLETING  
PRINT OR TYPE - FILE IN DUPLICATE

REGISTRATION FEE (CHECK ONE)	
EXEMPT WELL (NO CHARGE)	<input checked="" type="checkbox"/>
NON-EXEMPT WELL - \$10.00	<input type="checkbox"/>

07

FOR OFFICE USE ONLY	
REGISTRATION NO. 55-	639956L
FILE NO.	A(1-3)5ca
FILED	6-22-82 AT 10a
(DATE)	(TIME)
INA	
AMA	Phoenix

- Name of Registrant:  
University Associates  
7502 Main Street, Scottsdale AZ 85251  
(Address) (City) (State) (Zip)
  - File and/or Control Number under previous groundwater law:  
(File Number) 35- (Control Number)
  - a. The well is located within the 1/4 NE 1/4 SW 1/4, Section FIVE,  
of Township ONE (N)S, Range THREE (E)W, G & SRB & M, in the  
County of Maricopa.  
b. If in a subdivision: Name of subdivision Bennett Place,  
Lot No. 20422, Address 640 N. 1st Ave.
  - The principal use(s) of water (Examples: irrigation - stockwater - domestic - municipal - industrial)  
Domestic
  - If for irrigation use, number of acres irrigated from well N-A
  - Owner of land on which well is located. If same as Item 1, check this box ☒  
(Address) (City) (State) (Zip)
  - Well data (If data not available, write N/A)
    - Depth of Well N-A feet
    - Diameter of casing N-A inches
    - Depth of casing N-A feet
    - Type of casing N-A
    - Maximum pump capacity N-A gallons per minute.
    - Depth to water N-A feet below land surface.
    - Date well completed N-A  
(Month) (Day) (Year)
  - The place(s) of use of water. If same as Item 3, check this box ☒  
1/4 1/4 1/4, Section        Township        Range         
1/4 1/4 1/4, Section        Township        Range
- Attach additional sheet if necessary.
9. DATE 6-21-82 SIGNATURE OF REGISTRANT Robert Leo Davis

## INSTRUCTIONS FOR COMPLETING REGISTRATION FORM

### General Instructions

1. A person who owns an "Existing Well" shall register the well, pursuant to A.R.S. 45-593, by filing this form in duplicate with the Department of Water Resources not later than midnight June 14, 1982. The form must be completed and signed. Failure to do so will constitute a violation of A.R.S. 45-593, and may subject the well owner to injunction and/or civil penalties, pursuant to A.R.S. Title 45, Article 12.
2. An "Existing Well" means, (1) a well which was drilled on or before June 12, 1980 and which is not abandoned or sealed, or (2) a well which was not completed on or before June 12, 1980, but for which a Notice of Intention to Drill was on file with the Arizona Water Commission on or before June 12, 1980.
3. No registration fee is required for Exempt Wells. A \$10.00 registration fee must accompany registration forms for all Non-Exempt Wells.
4. An "Exempt Well" means a well having a pump with a maximum capacity of not more than 35 gallons per minute which is used to withdraw groundwater. An Exempt Well may include the non-commercial irrigation of not more than 1 acre of land.
5. A "Non-Exempt Well" means a well that is not an "Exempt Well".

### INSTRUCTIONS FOR REGISTRATION QUESTIONS

1. The Registrant must be the owner of the well and may be an individual, public or private corporation, company, partnership, firm, association, society, estate, trust, any other private organization or enterprise, the United States, any state, territory or country or a governmental entity, political subdivision or municipal corporation organized under or subject to the constitution and laws of this State.
2. If you own an existing irrigation well drilled at any time, or any other type of well drilled on or after June 20, 1968, you should have an assigned control and/or file number. Write these numbers in item 2. If you do not know the number, please explain the reason on the form or on an attached sheet.
3.
  - a. Fill in the Section, Township and Range in all cases if it is available.
  - b. If the well is in a subdivision and you have this information, give the subdivision name, Lot Number, and Address.
4. Show all purposes for which the water is used.
5. If the well is used for irrigation, give the number of acres irrigated in 1980 from the well.
6. If the owner of the land is an individual, give the last name, first name, middle initial. If the owner of the land is a corporation, partnership, firm, etc., fill in the appropriate title.
7. Complete the section on Well Data with the most accurate information available to you. If the data is not available, write N/A in the blanks.
8. Give the legal description of the place of use of the water. If place of use is in a subdivision and legal description is not available, give the subdivision name, Lot Number and/or address on the blank line.
9. The person in whose name a well is registered shall notify the Department of any change in ownership and shall keep all information on the registration record current and accurate. A form entitled "Change of Well Information/Ownership" is available for this purpose. A blank form will be furnished with the returned duplicate copy of the registration form.

Run Date: 08/30/2016

## AZ DEPARTMENT OF WATER RESOURCES

### WELL REGISTRY REPORT - WELLS55

Location A 1.0 3.0 5 C D D Well Reg.No 55 - 640210 AMA PHOENIX AMA

Registered Name YOUNG MEN'S CHRISTIAN ASSOCIATION - YMCA  
350 N 1ST AVENUE  
PHOENIX AZ 85003

File Type LATE REGISTRATION  
Application/Issue Date 07/16/1982

Owner OWNER  
Driller No. 0  
Driller Name  
Driller Phone  
County MARICOPA  
Parcel No. 111-42-064C  
Intended Capacity GPM 0.00

Well Type EXEMPT  
SubBasin WEST SALT RIVER VALLEY  
Watershed SALT RIVER  
Registered Water Uses DOMESTIC  
Registered Well Uses WATER PRODUCTION  
Discharge Method NONE  
Power NO POWER CODE LISTED

Well Depth	0.00	Case Diam	0.00	Tested Cap	0.00
Pump Cap.	0.00	Case Depth	0.00	CRT	
Draw Down	0.00	Water Level	0.00	Log	
		Acres Irrig	0.00	Finish	NO CASING CODE LISTED

Contamination Site: YES - MOTOROLA 52ND STREET

Tribe: Not in a tribal zone

Comments Well located at 350 North 1st Avenue (Lot 1, Sagers subdivision), Phoenix, AZ. mib

#### Current Action


8/30/2016 856 CHANGE OF BOOK/MAP/PARCEL DATA  
Action Comment: MIB

#### Action History

1/12/2005 775 WQARF UPLOAD OF WELL INVENTORY DATA  
Action Comment: Old WQARF Code = NULL  
8/16/2004 880 CHANGE IN REMEDIAL ACTION SITE CODE  
Action Comment: Old WQARF Code = NULL  
8/30/2002 878 UPDATE LOCATION DATA FROM WQARF  
Action Comment: Changed by ADWR WQARF Group as part of the Conduit Well Project - Old Latitude: , Old Longitude: ,  
New Latitude: 33 27 7.157, New Longitude: 112 4 30.535, Project Id: EWF-2989, Lat/Long Measurement  
Method: Other, H\_Datum: NAD 1983, V\_Datum: , Elevation Ft: , Measurement Source: GWSI



# YMCA @ 350 N. 1ST AVENUE, PHOENIX



11/27/2015

© 2015 Pictometry



# Arizona Department of Water Resources GWSI Well Report

Well Site ID 332707112042801      Local ID A-01-03 05CDD      Quad Name PHOENIX

Page 1

Meridian	Site Type	Reliability	Topo Setting	Source	Map Scale	Latitude	Longitude	Accuracy	Lat DD	Long DD		
G	W	C	V	ADWR	024000	33 27 7	112 4 28	2	33.451944	-112.074444		
ADWR File 55- Num	Altitude	Altitude Method	Altitude Accuracy	USGS Basin	Sub Basin	ADWR Basin	State	County	Site Uses	Water Uses	Hole Depth	Well Depth
640210	1088	M	005	SRV	WSR	PHX	AZ	13	U	U	0	0
Geo Unit	Date Created	Complete?	Current Index Book									
	2/28/1990											

Well Lifts	Date Visited	Complete?	Lift	Power	Meter Number	Pwr Co	Hp	Account Number	Divider	Source	Method
	11/20/1989		T	E		*	0		0	*	*

Well Owners	Date Entered	Complete?	Last Name	First Name	MI
	11/20/1989		Y.M.C.A.		

Site Inventories	Date Inventoried	Complete?	Inventoried By
	11/20/1989		SCHWAB, KJ

No Well Completion Data Found

No Well Log Data Found

No Owner Site Name Data Found

No Pumping Discharge Data Found

No Remarks Data Found

No Water Level Data Found

No Measuring Point Data Found

No Water Quality Data Found

**111-42-064C Commercial Parcel**

This is a commercial parcel located at 350 N 1ST AVE PHOENIX 85003, and the current owner is YMCA OF PHOENIX. It is located in the Segers subdivision and MCR 212. Its current year full cash value is \$7,673,200.

---

**Property Information****350 N 1ST AVE PHOENIX 85003**

MCR #	<u>212</u>
Description:	SEGRS MCR 2/12 TH PT LOT 1 DAF BEG 4.06F N OF SW COR TH ELY TO PT 2.20F N OF SE COR TH N TO NE COR TH W TO NW COR TH S TO POB & LOTS 3-5-7 BLK 2 EX DAF COMM SE COR SD LT 1 TH N 2.12F TO NE COR DOC 10-972888 TPOB TH N 88D 52M W 140.12F TH N 43.74F TH E 140.08 TH S 46.25F TPOB P/F 12-170897
Lat/Long	<u>33.45312011   -112.07522366</u>
Lot Size	21,275 sq ft.
Zoning	DTC-BCORE
Lot #	1
High School District	PHOENIX UNION #210
Elementary School District	PHOENIX ELEMENTARY SCHOOL DISTRICT
Local Jurisdiction	PHOENIX
S/T/R	5 1N 3E
Market Area/Neighborhood	22/004
Subdivision (14 Parcels)	<u>SEGRS</u>

---

**Owner Information**

**YMCA OF PHOENIX**

Mailing Address 350 N 1ST AVE , PHOENIX, AZ 85003

Deed Number 00527-0127

Last Deed Date 12/25/1950

Sale Date n/a

Sale Price n/a

---



## Valuation Information

We provide valuation information for the past 5 years. For mobile display, we only show 1 year of valuation information. Should you need more data, please look at our [data sales](#).

Tax Year	2017	2016	2015	2014	2013
Full Cash Value	\$7,673,200	\$7,469,000	\$6,379,000	\$5,692,800	\$6,416,278
Limited Property Value	\$6,590,128	\$6,276,312	\$5,977,440	\$5,692,800	\$6,031,301
Legal Class	2	2	2	2	2
Description	AG / VACANT LAND / NON-PROFIT R/P	AG / VACANT LAND / NON-PROFIT R/P	AG / VACANT LAND / NON-PROFIT R/P	AG / VACANT LAND / NON-PROFIT R/P	AG / VACANT LAND / NON-PROFIT R/P
Assessment Ratio	15%	15%	16%	16%	16%
Assessed FCV	n/a	n/a	n/a	\$910,848	\$1,026,604
Assessed LPV	\$988,519	\$941,447	\$956,390	\$910,848	\$965,008
Property Use Code	9070	9070	9070	9070	9070
PU Description	Community Service Organization	Community Service Organization	Community Service Organization	Community Service Organization	Community Service Organization
Tax Area Code	011301	011301	011301	011301	011301
Valuation Source	Notice	Notice	Notice	Notice	Notice

## Additional Property Information

Additional commercial property data.

Description	Imp #	Model	Rank	CCI	Age	Sq Ft.
Multiple Residence (Low Rise)	000101	352	2.5	C	16	110,962
Commercial Yard Improvements	000201	353	2	D	14	1

DEPARTMENT OF WATER RESOURCES

99 EAST VIRGINIA AVENUE  
PHOENIX, ARIZONA 85004

REGISTRATION OF EXISTING WELLS

READ INSTRUCTIONS ON BACK OF THIS FORM BEFORE COMPLETING

PRINT OR TYPE - FILE IN DUPLICATE

07

REGISTRATION FEE (CHECK ONE)	
EXEMPT WELL (NO CHARGE)	<input checked="" type="checkbox"/>
NON-EXEMPT WELL - \$10.00	<input type="checkbox"/>

ARIZONA  
DEPT. OF

82 JUL 16 P3:27

WATER  
RESOURCES

FOR OFFICE USE ONLY	
REGISTRATION NO. 55-	640210-L
FILE NO.	A(1-3)5 cld
FILED	7-16-82 AT 3:27p
(DATE)	(TIME)
INA	Phoenix

1. Name of Registrant:

Young Men's Christian Association  
350 N. 1st Avenue Phoenix AZ 85003  
(Address) (City) (State) (Zip)

2. File and/or Control Number under previous groundwater law:

(File Number) (Control Number) 35-

3. a. The well is located within the SE 1/4 SE 1/4 SW 1/4, Section 5  
of Township IN N/S, Range 3E E/W, G & SRB & M, in the  
County of Maricopa.

b. If in a subdivision: Name of subdivision Segers  
Lot No. 1, Address 350 N. 1st Avenue, Phoenix

4. The principal use(s) of water (Examples: irrigation - stockwater - domestic - municipal - industrial)  
Domestic

5. If for irrigation use, number of acres irrigated from well

6. Owner of land on which well is located. If same as Item 1, check this box ☒

Young Men's Christian Assoc.  
(Address) (City) (State) (Zip)

7. Well data (If data not available, write N/A)

a. Depth of Well feet  
b. Diameter of casing inches  
c. Depth of casing feet  
d. Type of casing  
e. Maximum pump capacity gallons per minute.  
f. Depth to water feet below land surface.  
g. Date well completed (Month) (Day) (Year)

8. The place(s) of use of water. If same as Item 3, check this box ☒.

1/4 1/4 1/4, Section Township Range  
1/4 1/4 1/4, Section Township Range

Attach additional sheet if necessary.

9. DATE SIGNATURE OF REGISTRANT R. Zipf

# INSTRUCTIONS FOR COMPLETING REGISTRATION FORM

## General Instructions

1. A person who owns an "Existing Well" shall register the well, pursuant to A.R.S. 45-593, by filing this form in duplicate with the Department of Water Resources not later than midnight June 14, 1982. The form must be completed and signed. Failure to do so will constitute a violation of A.R.S. 45-593, and may subject the well owner to injunction and/or civil penalties, pursuant to A.R.S. Title 45, Article 12.
2. An "Existing Well" means, (1) a well which was drilled on or before June 12, 1980 and which is not abandoned or sealed, or (2) a well which was not completed on or before June 12, 1980, but for which a Notice of Intention to Drill was on file with the Arizona Water Commission on or before June 12, 1980.
3. No registration fee is required for Exempt Wells. A \$10.00 registration fee must accompany registration forms for all Non-Exempt Wells.
4. An "Exempt Well" means a well having a pump with a maximum capacity of not more than 35 gallons per minute which is used to withdraw groundwater. An Exempt Well may include the non-commercial irrigation of not more than 1 acre of land.
5. A "Non-Exempt Well" means a well that is not an "Exempt Well".

## INSTRUCTIONS FOR REGISTRATION QUESTIONS

1. The Registrant must be the owner of the well and may be an individual, public or private corporation, company, partnership, firm, association, society, estate, trust, any other private organization or enterprise, the United States, any state, territory or country or a governmental entity, political subdivision or municipal corporation organized under or subject to the constitution and laws of this State.
2. If you own an existing irrigation well drilled at any time, or any other type of well drilled on or after June 20, 1968, you should have an assigned control and/or file number. Write these numbers in item 2. If you do not know the number, please explain the reason on the form or on an attached sheet.
3.
  - a. Fill in the Section, Township and Range in all cases if it is available.
  - b. If the well is in a subdivision and you have this information, give the subdivision name, Lot Number, and Address.
4. Show all purposes for which the water is used.
5. If the well is used for irrigation, give the number of acres irrigated in 1980 from the well.
6. If the owner of the land is an individual, give the last name, first name, middle initial. If the owner of the land is a corporation, partnership, firm, etc., fill in the appropriate title.
7. Complete the section on Well Data with the most accurate information available to you. If the data is not available, write N/A in the blanks.
8. Give the legal description of the place of use of the water. If place of use is in a subdivision and legal description is not available, give the subdivision name, Lot Number and/or address on the blank line.
9. The person in whose name a well is registered shall notify the Department of any change in ownership and shall keep all information on the registration record current and accurate. A form entitled "Change of Well Information/Ownership" is available for this purpose. A blank form will be furnished with the returned duplicate copy of the registration form.

# REGISTRATION OF EXISTING WELLS (LATE REGISTRATION)

The 1980 Groundwater Law required that you, as a well owner, register your well with the Department of Water Resources prior to June 14, 1982. This requirement was different than and in addition to the filing for Grandfathered Groundwater Rights. Our records show that you did not register the well(s) you own. For that reason, please complete the following WELL REGISTRATION FORM, in duplicate, and submit it to the Department along with the appropriate fee within 15 days of receipt of this letter. Please read the instructions on the back of this form before completing. Type or print. PLEASE UNDERSTAND THAT UNLESS YOUR WELL(S) ARE REGISTERED, WE WILL NOT BE ABLE TO PROCESS YOUR GRANDFATHERED RIGHT APPLICATION, NUMBER C78-102375. If you have questions regarding the completion of this form, please call the Phoenix Active Management Area Office at 602-255-1512.

\*\*\*\*\*

07

## FOR OFFICE USE ONLY

Registration No. 55- 800639-L  
File No. A(2-3)33 abd  
Filed 7-5-83 At 10 PM  
(Date) (Time)

INA

AMA PHOENIX

## LATE REGISTRATION FEE (CHECK ONE)

EXEMPT WELL - \$10.00

☒

NON-EXEMPT WELL - \$20.00

☐

- Name of registrant: WILLIAM L & NANCY B WALLACE  
2639 N EVERGREEN PHX AZ 85006  
(Address) (City) (State) (Zip)
- File and/or Control Number under previous groundwater law:  
C78-102375 35-  
(File Number) (Control Number)
- a. The well is located within the SE 1/4 33 NE 1/4, Section 33  
of Township PHOENIX 20 N, Range 3 E, G & SRB & M, in the  
County of MARICOPA  
b. If a subdivision: Name of subdivision SOUTH COUNTRY CLUB MANOR  
Lot No. 135, Address 2639 N EVERGREEN
- The principal use(s) of water (Examples: irrigation - stockwater - domestic - municipal - industrial) DOMESTIC
- If for irrigation use, number of acres irrigated from well \_\_\_\_\_
- Owner of land on which well is located. If same as Item 1, check this box ☒

(address) (City) (State)

## 7. Well data:

- Depth of Well 300 feet.
- Diameter of casing 8 inches.
- Depth of casing 275 feet
- Type of casing 36-16 steel pipe
- Maximum pump capacity 35 gallons per minute.
- Depth of water UNK feet below land surface.
- Date well completed SEPT 1947  
(Month) (Day) (Year)

- The place(s) of use of water. If same as Item 3, check this box ☒

1/4 1/4 1/4, Section \_\_\_\_\_ Township \_\_\_\_\_ Range \_\_\_\_\_  
1/4 1/4 1/4, Section \_\_\_\_\_ Township \_\_\_\_\_ Range \_\_\_\_\_

Attach additional sheet if necessary.

- DATE 6-29-83 SIGNATURE OF REGISTRANT


Nancy B. Wallace

10.00

Arizona Department of Water Resources  
PERMISSION AUTHORIZATION FOR WATER LEVEL MEASUREMENT



I grant permission to ADWR to conduct water level measurements at the following well(s) described below.

  
Signature

ERIC CHRISTENSEN  
Printed Name

Well ID	Location	Well ID	Location	Well ID	Location
800757	A-02-03 21DDD				

RECEIVED

JAN 28 2009

INFO MGMT

I am no longer the owner or lessee of the well(s) described above. The current owner or lessee may be contacted at:

Name: \_\_\_\_\_  
Address: \_\_\_\_\_  
City, State, Zip: \_\_\_\_\_

PHX INDIAN MED CNTR

# REGISTRATION OF EXISTING WELLS (LATE REGISTRATION)

The 1980 Groundwater Law required that you, as a well owner, register your well with the Department of Water Resources prior to June 14, 1982. This requirement was different than and in addition to the filing for Grandfathered Groundwater Rights. Our records show that you did not register the well(s) you own. For that reason, please complete the following WELL REGISTRATION FORM, in duplicate, and submit it to the Department along with the appropriate fee within 15 days of receipt of this letter. Please read the instructions on the back of this form before completing. Type or print. PLEASE UNDERSTAND THAT UNLESS YOUR WELL(S) ARE REGISTERED, WE WILL NOT BE ABLE TO PROCESS YOUR GRANDFATHERED RIGHT APPLICATION, NUMBER C78-104160. If you have questions regarding the completion of this form, please call the Phoenix Active Management Area Office at 602-255-1512.

\*\*\*\*\*

07

FOR OFFICE USE ONLY  
 55-800757-L  
 Registration No. 55-  
 File No. A(2-3)21  
 Filed 7-15-83 At 1 PM  
 (Date)

LATE REGISTRATION FEE (CHECK ONE)  
 EXEMPT WELL - \$10.00  
 NON-EXEMPT WELL - \$20.00

INA  
 AMA PHOENIX

- Name of registrant: U.S. Gov't, Phx Indian Medical Center  
4512 N. 16TH Phoenix Arizona 85016  
 (Address) (City) (State) (Zip)
- File and/or Control Number under previous groundwater law:  
USER No. 008096 35-  
 (File Number) (Control Number)
- a. The well is located within the SE 1/4 SE 1/4 SE 1/4, Section 21  
 of Township 2 N, Range 30 W, G & SRB & M, in the  
 County of MARICOPA.  
 b. If a subdivision: Name of subdivision \_\_\_\_\_  
 Lot No. \_\_\_\_\_, Address \_\_\_\_\_
- The principal use(s) of water (Examples: irrigation - stockwater - domestic - municipal - industrial) IRRIGATION & BACK-UP EMERG DOMESTIC
- If for irrigation use, number of acres irrigated from well 9.0
- Owner of land on which well is located. If same as Item 1, check this box ☒  
United States Government  
 (address) (City) (State)
- Well data:  
 a. Depth of Well This well, along with the land and feet.  
 b. Diameter of casing \_\_\_\_\_ inches. physical structures,  
 c. Depth of casing \_\_\_\_\_ feet was transferred to  
 d. Type of casing \_\_\_\_\_ us in 1954 from  
 e. Maximum pump capacity \_\_\_\_\_ gallons per minute. BIA. We  
 f. Depth of water \_\_\_\_\_ feet below land surface. do not  
 g. Date well completed \_\_\_\_\_ (Month) (Day) (Year) have  
details on  
well.
- The place(s) of use of water. If same as Item 3, check this box ☒  
1/4 1/4 1/4, Section \_\_\_\_\_ Township \_\_\_\_\_ Range \_\_\_\_\_  
1/4 1/4 1/4, Section \_\_\_\_\_ Township \_\_\_\_\_ Range \_\_\_\_\_

Attach additional sheet if necessary.

9. DATE 7/14/83 SIGNATURE OF REGISTRANT Frank C. Estes  
 FRANK C. ESTES, M.P.H., CHIEF  
 ADMINISTRATIVE SERVICES, PIMC

## INSTRUCTIONS FOR COMPLETING LATE REGISTRATION FORM

### General Instructions

1. A person who owns an "Existing Well" shall register the well, pursuant to A.R.S. 45-593, by filing this form in duplicate with the Department of Water Resources not later than midnight June 14, 1982. The form must be completed and signed. Failure to do so will constitute a violation of A.R.S. 45-593, and may subject the well owner to injunction and/or civil penalties, pursuant to A.R.S. Title 45, Article 12. Late registrations after June 14, 1982 are being accepted and must be accompanied by the appropriate registration fee. (See Item 3).
2. An "Existing Well" means, (1) a well which was drilled on or before June 12, 1980 and which is not abandoned or sealed, or (2) a well which was not completed on or before June 12, 1980, but for which a Notice of Intention to Drill was on file with the Arizona Water Commission on or before June 12, 1980.
3. Only a \$10.00 late registration fee is required for Exempt Wells. A \$20.00 registration fee (\$10.00 for initial fee + \$10.00 for late filings) must accompany registration forms for all Non-Exempt Wells.
4. An "Exempt Well" means a well having a pump with a maximum capacity of not more than 35 gallons per minute which is used to withdraw groundwater. An Exempt Well may include the non-commercial irrigation of not more than 2 acres of land.
5. A "Non-Exempt Well" means a well that is not an "Exempt Well".
6. If you have questions regarding the completion of this form, please call the Phoenix Active Management Area Office at 602-255-1512.

### INSTRUCTIONS FOR REGISTRATION QUESTIONS

1. The Registrant must be the owner of the well and may be an individual, public or private corporation, company, partnership, firm, association, society, estate, trust, any other private organization or enterprise, the United States, any state, territory or country or a governmental entity, political subdivision or municipal corporation organized under or subject to the constitution and laws of this State.
2. If you own an existing irrigation well drilled at any time, or any other type of well drilled on or after June 20, 1968, you should have an assigned control and/or file number. Write these numbers in Item 2. If you do not know the number, please explain the reason on the form or on an attached sheet.
3. a. Fill in the Section, Township and Range in all cases if it is available.  
b. If the well is in a subdivision and you have this information, give the subdivision name, Lot Number, and Address.
4. Show all purposes for which the water is used.
5. If the well is used for irrigation, give the number of acres irrigated in 1980 from the well.
6. If the owner of the land is an individual, give the last name, first name, middle initial. If the owner of the land is a corporation, partnership, firm, etc., fill in the appropriate title.
7. Complete the section on Well Data with the most accurate information available to you.
8. Give the legal description of the place of use of the water. If place of use is in a subdivision and legal description is not available, give the subdivision name, Lot Number and/or address on the blank line.
9. The person in whose name a well is registered shall notify the Department of any change in ownership and shall keep all information on the registration record current and accurate. A form entitled "Change of Well Information/Ownership" is available for this purpose. A blank form will be furnished with the returned duplicate copy of the registration form.



U S Govt Phoenix Indian Medical Center  
4212 W 16th  
Phoenix AZ 85016

STATE OF ARIZONA  
DEPARTMENT OF WATER RESOURCES  
WATER RIGHTS ADMINISTRATION  
99 EAST VIRGINIA  
PHOENIX, ARIZONA 85004

RECEIPT

KIND ENTRY	FILE REFERENCE NO.
55	800757-L
	THRU

FUND SOURCE	ACCOUNT NO.			INT. ACCT.	ITEM DESCRIPTION	RATE	\$ AMOUNT
	AGENCY	CHAPTER	DIV.				
					LATE FEE	10.00	10.00
					FILING FEE FOR REGISTRATION OF EXISTING WELL	10.00	10.00
					1 NON EXEMPT	GUESTS 1	
					FILE NO. A(2-3)21ddd	CHK NO 0	
						55-1 20.00	
						TAX 0.00	
						TOTL 20.00	
						GEN.CASH 20.00	
						# 9702 R 14:57	

CASH  
7-27-83 im

TOTAL

\$ 20.00

Run Date: 08/30/2016

**AZ DEPARTMENT OF WATER RESOURCES**  
**WELL REGISTRY REPORT - WELLS55**

---

Location A 1.0 3.0 5 D C C Well Reg.No 55 - 801052 AMA PHOENIX AMA

Registered Name VALLEY NATIONAL BANK OF ARIZONA  
PO BOX 71 A-980  
PHOENIX AZ 85001

File Type LATE REGISTRATION  
Application/Issue Date 11/08/1983

Owner OWNER  
Driller No. 0  
Driller Name  
Driller Phone  
County MARICOPA  
Parcel No. 111-45-113B  
Intended Capacity GPM 0.00

Well Type NON-EXEMPT  
SubBasin WEST SALT RIVER VALLEY  
Watershed SALT RIVER  
Registered Water Uses DOMESTIC  
Registered Well Uses WATER PRODUCTION  
Discharge Method NONE  
Power NO POWER CODE LISTED

Well Depth	0.00	Case Diam	0.00	Tested Cap	0.00
Pump Cap.	0.00	Case Depth	0.00	CRT	
Draw Down	0.00	Water Level	0.00	Log	
		Acres Irrig	0.00	Finish	NO CASING CODE LISTED

Contamination Site: YES - M52 WITH LUST

Tribe: Not in a tribal zone

Comments Well located on Lots 3 and 4 of the Churchill's Addition subdivision at 313 North Central Avenue,  
Phoenix, AZ. mib  
CORP PROPERTIES R/E  
See 58-111857.0001

**Current Action**

1/12/2005 775 WQARF UPLOAD OF WELL INVENTORY DATA  
Action Comment: Old WQARF Code = NULL

**Action History**

8/16/2004 880 CHANGE IN REMEDIAL ACTION SITE CODE  
Action Comment: Old WQARF Code = NULL  
8/30/2002 878 UPDATE LOCATION DATA FROM WQARF  
Action Comment: Changed by ADWR WQARF Group as part of the Conduit Well Project - Old Latitude: , Old Longitude: ,  
New Latitude: 33 27 8.168, New Longitude: 112 4 21.525, Project Id: EWF-3006, Lat/Long Measurement  
Method: Calculated from DWR Well Finder Data, H\_Datum: NAD 1983, V\_Datum: , Elevation Ft: ,  
Measurement Source: ADWR

# Arizona Department of Water Resources

## Groundwater Right/Facility Report

RIGHT #: 58-111857.0001

STATUS DATE: 10/1/2007

AMA: PHOENIX AMA

RIGHT/PERMIT/FACILITY TYPE: TYPE 2 NON-IRRIGATION GFR

LAND OWNERSHIP : PRIVATE OR COMPANY

FILE STATUS: INACTIVE - FULL CONVEYANCE

2007 ALLOTMENT: 210.00

BMP Enrollee: N

RETIRED ACRES: 0.00

WATER DUTY ACRES: 0.00

IRRIGATION ACRES 0.00

WATER DUTY 0

Mgt Plan 0

IRRIGATION DISTRICT NAME:

MAWA: 0

---

### NAME & ADDRESS

---

VALLEY NATIONAL BANK OF ARIZONA

TYPE: OWNER

CORPORATE REAL ESTATE SERVICES

PO BOX 71 AZ1-1165

PHOENIX AZ 85001 0071

---

BANK ONE ARIZONA NA

TYPE: REPORTING PARTY

PO BOX 71

PHOENIX AZ 85001 0071

---

PATRICK OKAMURA

TYPE: CONTACT PARTY

REGIONAL FACILITY MGR - JPMCHASE ACCOUNT

201 NORTH CENTRAL AZ1-3023 - 20TH FLOOR

PHOENIX AZ 85004

---

ANNE ECKHART

TYPE: CONTACT PARTY

JPMORGAN CHASE BANK NA

---

### PLACE OF USE

SW SW SE 05 T1.0N R3.0E

---

### BOOK/MAP/PARCEL

\*\*\* NO DATA FOUND \*\*\*

---

### WELL SERVING

Well# 55 - 801052

Location SW SW SE 5 T1.0N R3.0E

Year 2007

---

### RIGHT TO FACILITY RELATIONSHIPS

\*\*\* NO DATA FOUND \*\*\*

# Arizona Department of Water Resources

## Groundwater Right/Facility Report

RIGHT #: 58-111857.0000

STATUS DATE: 11/24/1992

AMA: PHOENIX AMA

RIGHT/PERMIT/FACILITY TYPE: TYPE 2 NON-IRRIGATION GFR

LAND OWNERSHIP : CORPORATION

FILE STATUS: INACTIVE - FULL CONVEYANCE

1992 ALLOTMENT: 210.00

BMP Enrollee: N

RETIRED ACRES: 0.00

WATER DUTY ACRES: 0.00

IRRIGATION ACRES 0.00

WATER DUTY 0

Mgt Plan 0

IRRIGATION DISTRICT NAME:

MAWA: 0

---

### NAME & ADDRESS

CC & F PHOENIX ASSOCIATES

TYPE: OWNER

2345 E THOMAS RD STE. 440

PHOENIX AZ 85016

---

### PLACE OF USE

SW SW SE 05 T1.0N R3.0E

---

### BOOK/MAP/PARCEL

\*\*\* NO DATA FOUND \*\*\*

---

### WELL SERVING

Well#	Location	Year
55 - 801052	SW SW SE 5 T1.0N R3.0E	1992

---

### RIGHT TO FACILITY RELATIONSHIPS

\*\*\* NO DATA FOUND \*\*\*

# REGISTRATION OF EXISTING WELLS (LATE REGISTRATION)

The 1980 Groundwater Law required that you, as a well owner, register your well with the Department of Water Resources prior to June 14, 1982. This requirement was different than and in addition to the filing for Grandfathered Groundwater Rights. Our records show that you did not register the well(s) you own. For that reason, please complete the following WELL REGISTRATION FORM, in duplicate, and submit it to the Department along with the appropriate fee within 15 days of receipt of this letter. Please read the instructions on the back of this form before completing. Type or print. PLEASE UNDERSTAND THAT UNLESS YOUR WELL(S) ARE REGISTERED, WE WILL NOT BE ABLE TO PROCESS YOUR GRANDFATHERED RIGHT APPLICATION, NUMBER C78-111857. If you have questions regarding the completion of this form, please call the Phoenix Active Management Area Office at 602-255-1512.

\*\*\*\*\*

ARIZONA  
DEPARTMENT OF WATER RESOURCES

07

## FOR OFFICE USE ONLY

'83 NOV -8 ARB Registration No. 55- 801052-1

LATE REGISTRATION FEE (CHECK ONE)

EXEMPT WELL - \$10.00

NON-EXEMPT WELL - \$20.00

RESOURCES

File No. A(1-3) 5 d c c

Filed 11-8-83 At 8:15 am  
(Date) (Time)

INA

AMA PHOENIX

1. Name of registrant: CC&F Phoenix Associates, an Arizona LTD Partnership  
919 East Jefferson Street, #100 Phoenix, Arizona 85034  
(Address) (City) (State) (Zip)
2. File and/or Control Number under previous groundwater law:  
(File Number) 35- (Control Number)
3. a. The well is located within the SW  $\frac{1}{4}$  SW  $\frac{1}{4}$  SE  $\frac{1}{4}$ , Section 5  
of Township 1 N/S, Range 3 E/W, G & SRB & M, in the  
County of Maricopa.  
b. If a subdivision: Name of subdivision Churchill's Addition  
Lot No. 3 and 4, Address 313 North Central Avenue
4. The principal use(s) of water (Examples: irrigation - stockwater - domestic -  
municipal - industrial) Cooling and Drinking
5. If for irrigation use, number of acres irrigated from well
6. Owner of land on which well is located. If same as Item 1, check this box ☒

(address) (City) (State)

## 7. Well data:

- a. Depth of Well feet.
- b. Diameter of casing inches.
- c. Depth of casing feet
- d. Type of casing
- e. Maximum pump capacity gallons per minute.
- f. Depth of water feet below land surface.
- g. Date well completed  
(Month) (Day) (Year)

## 8. The place(s) of use of water. If same as Item 3, check this box

$\frac{1}{4}$   $\frac{1}{4}$   $\frac{1}{4}$ , Section Township Range  
 $\frac{1}{4}$   $\frac{1}{4}$   $\frac{1}{4}$ , Section Township Range

Attach additional sheet if necessary.

9. DATE 11/2/83

SIGNATURE OF REGISTRANT

Walter M. Schubert

## INSTRUCTIONS FOR COMPLETING LATE REGISTRATION FORM

### General Instructions

1. A person who owns an "Existing Well" shall register the well, pursuant to A.R.S. 45-593, by filing this form in duplicate with the Department of Water Resources not later than midnight June 14, 1982. The form must be completed and signed. Failure to do so will constitute a violation of A.R.S. 45-593, and may subject the well owner to injunction and/or civil penalties, pursuant to A.R.S. Title 45, Article 12. Late registrations, after June 14, 1982 are being accepted and must be accompanied by the appropriate registration fee. (See Item 3).
2. An "Existing Well" means, (1) a well which was drilled on or before June 12, 1980 and which is not abandoned or sealed, or (2) a well which was not completed on or before June 12, 1980, but for which a Notice of Intention to Drill was on file with the Arizona Water Commission on or before June 12, 1980.
3. Only a \$10.00 late registration fee is required for Exempt Wells. A \$20.00 registration fee (\$10.00 for initial fee + \$10.00 for late filings) must accompany registration forms for all Non-Exempt Wells.
4. An "Exempt Well" means a well having a pump with a maximum capacity of not more than 35 gallons per minute which is used to withdraw groundwater. An Exempt Well may include the non-commercial irrigation of not more than 2 acres of land.
5. A "Non-Exempt Well" means a well that is not an "Exempt Well".
6. If you have questions regarding the completion of this form, please call the Phoenix, Active Management Area Office at 602-255-1512.

### INSTRUCTIONS FOR REGISTRATION QUESTIONS

1. The Registrant must be the owner of the well and may be an individual, public or private corporation, company, partnership, firm, association, society, estate, trust, any other private organization or enterprise, the United States, any state, territory or country or a governmental entity, political subdivision or municipal corporation organized under or subject to the constitution and laws of this State.
2. If you own an existing irrigation well drilled at any time, or any other type of well drilled on or after June 20, 1968, you should have an assigned control and/or file number. Write these numbers in Item 2. If you do not know the number, please explain the reason on the form or on an attached sheet.
3. a. Fill in the Section, Township and Range in all cases if it is available.  
b. If the well is in a subdivision and you have this information, give the subdivision name, Lot Number, and Address.
4. Show all purposes for which the water is used.
5. If the well is used for irrigation, give the number of acres irrigated in 1980 from the well.
6. If the owner of the land is an individual, give the last name, first name, middle initial. If the owner of the land is a corporation, partnership, firm, etc., fill in the appropriate title.
7. Complete the section on Well Data with the most accurate information available to you.
8. Give the legal description of the place of use of the water. If place of use is in a subdivision and legal description is not available, give the subdivision name, Lot Number and/or address on the blank line.
9. The person in whose name a well is registered shall notify the Department of any change in ownership and shall keep all information on the registration record current and accurate. A form entitled "Change of Well Information/Ownership" is available for this purpose. A blank form will be furnished with the returned duplicate copy of the registration form.

DATE 10-20-92  
gc

DATA ENTRY WORKSHEET

**MICROFILMED**

CONVEYANCE STATUS

History File No. 58-111857.0000 File Status A C  
New File No. 58-111857.0001 File Status A C

OWNERSHIP SCREEN INFORMATION Certificate Type-II NON-IRRIGATION

Name(s) VALLEY NATIONAL BANK OF ARIZONA SPECIFIC  
CORPORATE PROPERTIES R/E USE  
Address P.O. Box 71 A-980 "47"  
PHOENIX, AZ 85001  
Telephone 602-221-4854 AMA Phoenix  
Subbasin 04  
Book — Map — Parcel —  
Land Ownership N

PLACE OF USE SCREEN INFORMATION

— SW — SW — SE Sec. 5 Township 1N Range 3E  
— — — — Sec. — Township — Range —  
— — — — Sec. — Township — Range —

— SEE ADDITIONAL LIST

REPORTING PARTY SCREEN INFORMATION

Contact Person — Reporting Party —

Name —  
Address —  
Telephone —

WATER ALLOTMENT SCREEN INFORMATION

Allotment 210 Irrigation Acres —  
Water Duty — Water Duty Acres —  
MAWA — SW Eligible Acres —  
Retired Acres — Target Efficiency —

WATER DELIVERED SCREEN

— SEE ADDITIONAL LIST

WATER RECEIVED SCREEN (Except Primary Irrigation Districts)

— SEE ADDITIONAL LIST

WELL SCREEN

Registration No. 55-861052 Device Type 7  
Registration No. — Device Type —  
Registration No. — Device Type —

— SEE ADDITIONAL LIST

FLEX SCREEN INFORMATION

ENTERED DEC 21 1992

Primary Irrigation District —  
Current Flex Balance —  
Flex Credits Available for Sale —

DataEntry

STATE OF ARIZONA  
DEPARTMENT OF WATER RESOURCES  
WATER RIGHTS ADMINISTRATION  
99 EAST VIRGINIA  
PHOENIX, ARIZONA 85004

## CC&amp;F PHOENIX ASSOCIATES, AN ARIZONA LTD PARTNERSHIP

KIND ENTRY	FILE REFERENCE NO.
55	001052-1
	THRU

ACCOUNT NO.				INT. ACCT.	ITEM DESCRIPTION	RATE	\$ AMOUNT
FUND SOURCE	AGENCY	CHAPTER	DIV.				
					LATE FEE	10.00	10.00
					FILING FEE FOR REGISTRATION OF EXISTING WELL	10.00	10.00
					1 NON EXEMPT WELL	QUATER PAYMENT	
						QUESTS	
					FILE NO. A(1-3)5 dce	CHRG NO 7244	
						55-1	30.00
						TOL	0.00
						TOTL	30.00
						SERV.CHEK	30.00

TOTAL	\$	20.00
-------	----	-------



Arizona Department of Water Resources  
PERMISSION AUTHORIZATION FOR WATER LEVEL MEASUREMENT

ARIZONA  
DEPARTMENT  
OF WATER  
RESOURCES

I grant permission to ADWR to conduct water level measurements at the following well(s) described below.

\_\_\_\_\_  
Signature

\_\_\_\_\_  
Printed Name

Well ID	Location	Well ID	Location	Well ID	Location
801113	A-02-03 23ACB				

REVISED

JAN 12 2004

I am no longer the owner or lessee of the well(s) described above. The current owner or lessee may be contacted at:

*The property has been sold several times since we owned it.*

Name: \_\_\_\_\_

Address: \_\_\_\_\_

City, State, Zip: \_\_\_\_\_

ROBERT J MCGREGOR

From: (Please complete and print)

Name: Robert McGregor

Address: 7601 N Central Ave

City, State, Zip: Phoenix AZ 85020



Hasler

010-126502372

\$00.270

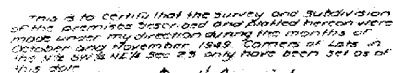
Mailed From: A.S.C. Inc.  
US POSTAGE

ARIZONA DEPARTMENT OF WATER RESOURCES  
3550 N. CENTRAL AVENUE  
PHOENIX, AZ 85012-2105

129



55-801113



State of Arizona  
County of Maricopa } ss.

know all men by these presents, that the Gibraltar Construction Co. an Arizona corporation, and the Arizona Title Guaranty and Trust Company, an Arizona Corporation, have subdivided under the name of GIBALTAR 1, STATE CO. THE N/4, S/4, NE/4 of Section 2, T. 2 N. R. 3 E. G. 4 S. 1. BLM Maricopa County Arizona, and also that portion of the NW 1/4 NE 1/4 of said Section 2 described as follows to-wit:

[illegible][illegible]

State of Arizona  
County of Maricopa

On this, the 26th day of November 1963, before me, the undersigned  
Officer, personally appeared M. Levine, who acknowledged to me that  
he is President and Art May, who acknowledged to me that he is  
Treasurer of the Gibraltar Construction Corporation, and acknow-  
ledged that they are the duly authorized officers of the corporation,  
being duly authorized to do, executed the foregoing instrument for the  
purpose therein contained by signing the name of the corporation  
by themselves as President and Treasurer, respectively.

In Witness Whereof I hereunto set my hand and official seal.

Witnessed & Signed  
Notary Public  
City Commission Expires 1-22-52

State of Arizona  
County of Maricopa

On this, the <sup>7th</sup> day of November, 1938, before me,  
the undersigned, personally appeared E. B. Abene, who  
acknowledged himself to be Secretary, and Edgar Anderson who  
acknowledged himself to be Assistant Secretary, of the Arizona Tuna Buree  
Trust Company, a corporation, and acknowledged to me that they so do, executed  
Secretary and Assistant Secretary, respectively, of said company, as such  
the foregoing instrument, and the purpose therein contained by signing the  
names of the Corporation, as trustee, by themselves as Secretary and  
Assistant Secretary respectively.

in witness whereof I hereunto set my hand and  
affixed seal

NOTARY PUBLIC  
NOTARY COMMISSION EXPIRES 2-9-51

- indicates iron pipe set unless otherwise noted
- indicates easement for Public Utilities and Irrigation.
- indicates Easement for existing Irrigation Pipe line

Approved by the Board of Supervisors of  
Madison County, Arkansas this 16 day of January, 1949

Attest: J. Edwards

A SUBDIVISION OF THE  
N $\frac{1}{2}$  SW $\frac{1}{4}$  NE $\frac{1}{4}$  & PART OF NW $\frac{1}{4}$  NE $\frac{1}{4}$  SEC. 23

TEN. R. 92. G. 3. R. B. M.

MARICOPA COUNTY ARIZONA  
F.N.HOLMQUIST-ENGINEER

JOB NO. 4867 MAP NO. D-3984

SCALE 1 INCH = 60 FEET

[illegible]

# REGISTRATION OF EXISTING WELLS (LATE REGISTRATION)

The 1980 Groundwater Law required that you, as a well owner, register your well with the Department of Water Resources prior to June 14, 1982. This requirement was different than and in addition to the filing for Grandfathered Groundwater Rights. Our records show that you did not register the well(s) you own. For that reason, please complete the following WELL REGISTRATION FORM, in duplicate, and submit it to the Department along with the appropriate fee within 15 days of receipt of this letter. Please read the instructions on the back of this form before completing. Type or print. PLEASE UNDERSTAND THAT UNLESS YOUR WELL(S) ARE REGISTERED, WE WILL NOT BE ABLE TO PROCESS YOUR GRANDFATHERED RIGHT APPLICATION, NUMBER C78-112391. If you have questions regarding the completion of this form, please call the Phoenix Active Management Area Office at 602-255-1512.

RECEIVED

DEC 5 1983

WATER RESOURCES

LATE REGISTRATION FEE (CHECK ONE)

EXEMPT WELL - \$10.00

NON-EXEMPT WELL - \$20.00

FOR OFFICE USE ONLY

Registration No. 55- 801113-L

File No. A(2-3)23abc

Filed 12-5-83 At AM  
(Date) (Time)

INA

AMA PHOENIX

1. Name of registrant: Robert James McGregor
- 2902 E. Meadowbrook Phoenix AZ 85016  
(Address) (City) (State) (Zip)
2. File and/or Control Number under previous groundwater law:  
Unknown 35- Unknown  
(File Number) (Control Number)
3. a. The well is located within the NW  $\frac{1}{4}$  SW  $\frac{1}{4}$  NE  $\frac{1}{4}$ , Section 23  
of Township 2N N/S, Range 3E E/W, G & SRB & M, in the  
County of Maricopa.
- b. If a subdivision: Name of subdivision Gibraltar Estates  
Tracts D, E, F., Gibraltar Estates  
Lot No. 1, Address 2902 E. Meadowbrook
4. The principal use(s) of water (Examples: irrigation - stockwater - domestic -  
municipal - industrial) Irrigation, Air Conditioning, Cooling, Swimming Pool and
5. If for supplemental water for landscaping for 3 residences, number of acres irrigated from well 6
6. Owner of land on which well is located. If same as Item 1, check this box X

(address) (City) (State)

7. Well data:

- a. Depth of Well 250 feet.
- b. Diameter of casing 8 inches.
- c. Depth of casing 250 feet
- d. Type of casing Steel
- e. Maximum pump capacity 90 GPM gallons per minute.
- f. Depth of water 54 feet below land surface.
- g. Date well completed September 1954  
(Month) (Day) (Year)

8. The place(s) of use of water. If same as Item 3, check this box X

$\frac{1}{4}$   $\frac{1}{4}$   $\frac{1}{4}$ , Section 23 Township 2N Range 3E  
 $\frac{1}{4}$   $\frac{1}{4}$   $\frac{1}{4}$ , Section 23 Township 2N Range 3E

Attach additional sheet if necessary.

9. DATE Nov. 30, 1983 SIGNATURE OF REGISTRANT

Robert James McGregor

ROBERT J MCGREGOR, M.D.  
 RUTH M MCGREGOR  
 2902 E MEADOWBROOK  
 PHOENIX AZ 85016

STATE OF ARIZONA  
 DEPARTMENT OF WATER RESOURCES  
 WATER RIGHTS ADMINISTRATION  
 99 EAST VIRGINIA  
 PHOENIX, ARIZONA 85004

RECEIPT

KIND ENTRY	FILE REFERENCE NO.
55	801113-L
	THRU

FUND SOURCE	ACCOUNT NO.			INT. ACCT.	ITEM DESCRIPTION	RATE	\$ AMOUNT
	AGENCY	CHAPTER	DIV.				
					LATE FEE	10.00	10.00
					FILING FEE FOR REGISTRATION OF	10.00	10.00
					EXISTING WELL - 1 NON-EXEMPT WELL	WAITER PAYMENT GUESTS 1 CHK NO 1602 35-1 20.00 TAX 0.00 TOTL 20.00 GEN.CHEK 20.00 # 520 2 12152	
					FILE NO. A(2-3)23 acb		

CHECK NO 1602  
 12-5-83 im

TOTAL

\$ 20.00

## ARIZONA DEPARTMENT OF WATER RESOURCES

15 South 15th Avenue  
Phoenix, Arizona 85007

## REGISTRATION OF EXISTING WELLS

READ INSTRUCTIONS ON BACK OF THIS FORM BEFORE COMPLETING

PRINT OR TYPE - FILE IN DUPLICATE

<b>REGISTRATION FEE (check one)</b>	
EXEMPT WELL (No registration fee)	
LATE FEE	- \$10.00 <input checked="" type="checkbox"/>
NON-EXEMPT WELL - \$10.00	
LATE FEE	- 10.00 <input type="checkbox"/>
	\$20.00

For Office Use Only	
REGISTRATION NO.	55-806267-L
FILE NO.	A(1-3)4
FILED	2-12-92 at 4:00 P.M.
	(Date) (Time)
INA	
AMA	PHOENIX

1. Name of Well Owner:  
Resolution Trust Corporation as  
receiver for Western Savings2747 E. Camelback Phoenix, AZ 85016  
Address City State Zip2. File and/or Control Number under previous groundwater law: 35-  
File No. Control No.3. a. The well is located within the  $\frac{1}{4}$   $\frac{1}{4}$   $\frac{1}{4}$ , Section 4  
of Township 1 North N/S, Range 3 East E/W, G&SRB&M, in the County of Maricopa  
b. If in a subdivision: Name of subdivision  
Lot No. Address

4. The principal use(s) of water: (Examples: irrigation, stockwater, domestic, municipal, industrial):

5. If for irrigation use, number of acres irrigated from well

6. Owner of land on which well is located. If same as Item 1, check this box ☒

Name	Address	City	State	Zip
------	---------	------	-------	-----

## 7. Well data (If data not available, write N/A)

a. Depth of Well	N/A	feet
b. Diameter of casing	8" approx.	inches
c. Depth of casing	N/A	feet
d. Type of casing	cast iron	
e. Maximum pump capacity	N/A	gallons per minute
f. Depth to water	N/A	feet below land surface
g. Date well completed	1896 to 1950	
	(Month) (Day) (Year)	

8. The place(s) of use of water. If same as Item 3, check this box ☐  
 $\frac{1}{4}$   $\frac{1}{4}$   $\frac{1}{4}$ , Section Township Range

ENTERED FEB 12 1992

DATE: February 6, 1992

SIGNATURE OF WELL OWNER:

Resolution Trust Corporation  
as Receiver for Western Savin  
Herman Lewkowitz  
Asset Specialist

## INSTRUCTIONS FOR COMPLETING REGISTRATION FORM

### General Instructions

1. A person who owns an "Existing Well" shall register the well, pursuant to A.R.S.45-593, by filing this form in duplicate with the Department of Water Resources not later than midnight June 14, 1982. The form must be completed and signed. Failure to do so will constitute a violation of A.R.S.45-593, and may subject the well owner to injunction and/or civil penalties, pursuant to A.R.S. Title 45, Article 12.
2. An "Existing Well" means, (1) a well which was drilled on or before June 12, 1980 and which is not abandoned or sealed, or (2) a well which was not completed on or before June 12, 1980, but for which a Notice of Intention to Drill was on file with the Arizona Water Commission on or before June 12, 1980.
3. A \$10.00 registration fee is required for Non-exempt Wells only. However, a \$10.00 late registration fee must accompany registration forms for all Exempt and Non-Exempt Wells.
4. An "Exempt Well" means a well having a pump with a maximum capacity of not more than 35 gallons per minute which is used to withdraw groundwater. An Exempt Well may include the non-commercial irrigation of less than two (2) acres of land.
5. A "Non-Exempt Well" means a well that is not an "Exempt Well".

### INSTRUCTIONS FOR REGISTRATION QUESTIONS

1. The Registrant must be the owner of the well and may be an individual, public or private corporation, company, partnership, firm, association, society, estate, trust, any other private organization or enterprise, the United States, any state, territory or country or a governmental entity, political subdivision or municipal corporation organized under or subject to the constitution and laws of the State.
2. If you own an existing irrigation well drilled at any time, or any other type of well drilled on or after June 20, 1968, you should have an assigned control and/or file number. Write these numbers in item 2. If you do not know the number, please explain the reason on the form or on an attached sheet.
3. a. Fill in the Section, Township and Range in all cases ~~if the well is in a subdivision~~.  
b. If the well is in a subdivision and you have this information, give the subdivision name, lot number and address.
4. Show all purposes for which the water is used.
5. If the well is used for irrigation, give the number of acres irrigated in 1980 from the well.
6. If the owner of the land is an individual, give the last name, first name, middle initial. If the owner of the land is a corporation, partnership, firm, etc., fill in the appropriate title.
7. Complete the section on Well Data with the most accurate information available to you. If the data is not available, write N/A in the blanks.
8. Give the legal description of the place of use of the water. If place of use is in a subdivision and legal description is not available, give the subdivision name, lot number and/or address on the blank line.
9. The person in whose name a well is registered shall notify the Department of any change in ownership and shall keep all information on the registration record current and accurate. A form entitled "Change of Well Information/Ownership" is available for this purpose. A blank form will be furnished with the returned duplicate copy of the registration form.

ARIZONA DEPARTMENT OF WATER RESOURCES  
15 South 15th Avenue  
Phoenix, Arizona 85007

APR 23 1992

NOTICE OF WELL CAPPING

Arizona Revised Statute § 45-594 and A.A.C R12-15-822: The owner of an open well shall file a notice of well capping with the Department in writing no later than five days after the well capping.

1. LEGAL DESCRIPTION OF THE LOCATION OF WELL:

1. Township 1 N/S  
2. Range 3 E/W  
3. Section 4  
1/4 1/4 1/4

2. WELL REGISTRATION NUMBER:

55-806267-L

File No. A(1-3)4

OWNER OF THE WELL:

RTC-as receiver for Western Savings  
Name

2747 E. Camelback Road  
Address

Phoenix, AZ 85016  
City State Zip  
602.955.8833  
Telephone No.

4. PERSON INSTALLING THE CAP:

Richard A. Bergquist  
Terrane Engineering Corporation  
Name

2121 S. Mill Ave.  
Address

Tempe, AZ 85282  
City State Zip

5. DATE WELL WAS CAPPED:

4/22/92

6. METHOD OF CAPPING:

Welded steel plate (quarter-inch)

7. TYPE AND DIAMETER OF CASING:

Type of well casing: steel

Diameter of well casing 6.5-inches

8. COMMENTS:

APR 24 1992

ENTERED MAY - 1 1992

I state that this Notice is filed in compliance with A.R.S. § 45-594 and A.A.C. R12-15-822, and is complete and correct to the best of my knowledge and belief.

Date 4/23/92

SIGNATURE:

Ronald E. Guerrero  
Well Owner  
REC MANAGER



# RECEIPT

RESOLUTION TRUST CORP  
RECEIVER FOR WESTERN SAVINGS  
2747 E. CAMELBACK RD  
PHOENIX, AZ 85016

STATE OF ARIZONA  
DEPARTMENT OF WATER RESOURCES  
OPERATIONS DIVISION  
15 SOUTH 15TH AVENUE  
PHOENIX, ARIZONA 85007  
(602) 542-1581

ENTRY CODE 55

FILE NO.

THRU

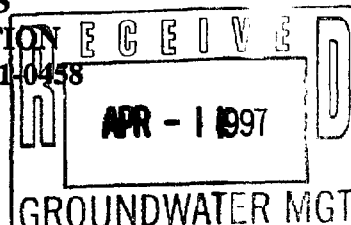
ITEM DESCRIPTION	RATE	AMOUNT
FEE FOR REGISTRATION OF EXISTING WELL	10.00	10.00
1 EXEMPT WELL INSIDE PHOENIX, AZ		
A(1-3)4 55-806267-L		

CHECK NO. 7810-782015467 FEE ACCOUNT NO. \_\_\_\_\_ TOTAL \$ 10.00

CHIT NO. \_\_\_\_\_ RECEIVED BY CARLANE STEPHAN DATE 2-12-92

IPS 1821 - Rev. 4/91

**STATE OF ARIZONA**  
**DEPARTMENT OF WATER RESOURCES**  
**GROUNDWATER MANAGEMENT SUPPORT SECTION**  
**MAIL TO: P.O. BOX 458, PHOENIX, ARIZONA 85001-0458**  
500 North Third Street, Phoenix, Arizona 85004-3903  
Phone (602) 417-2470 - Fax (602) 417-2422



**REGISTRATION OF EXISTING WELLS**  
**READ INSTRUCTIONS ON BACK OF THIS FORM BEFORE COMPLETING**  
**PRINT (Blue or Black Ink) OR TYPE: FILE IN DUPLICATE**

PRIOR TO COMPLETING THIS SECTION, SEE GENERAL INSTRUCTIONS ON REVERSE SIDE OF FORM

**FILING FEE FOR REGISTRATION (Check one):**

EXEMPT WELL (Registration fee) NONE ☒  
LATE FEE Total Due \$10.00

NON-EXEMPT WELL REGISTRATION FEE  
LATE FEE \$10.00  
Total Due \$20.00

**FOR DEPARTMENT USE ONLY**

REGISTRATION NO. 55- 807485  
FILE No. A(2-3)28 DBB  
FILED 4-1-97 By oac  
(Date)

INA \_\_\_\_\_  
AMA Phoenix  
WS 07 SB 04

1. Name of Well Owner Eva Searcy Telephone 602-955-1340 (day)  
6609 S. 23rd St. Phoenix City Az State 85040 Zip  
Mailing Address
2. File and/or Control Number under previous groundwater law: \_\_\_\_\_ Control Number: 35- \_\_\_\_\_
3. County Assessor's Parcel I.D. Information: Book 118 Map 16 Parcel 032-0 File No. \_\_\_\_\_ Control No. \_\_\_\_\_
4. The well is located within the NW  $\frac{1}{4}$  NW  $\frac{1}{4}$  SE  $\frac{1}{4}$ , Section 28 of Township 2N N/S Range 3E E/W  
10 Acre 40 Acre 160 Acre  
G&SRB&M, in the County of Maricopa  
(The above description is required for processing, see 4. under Instructions on reverse side)
5. The principal use(s) of water: Irrigation  
(Examples: irrigation, stockwater, domestic, municipal, industrial)
6. If for irrigation use, number of acres irrigated from well 1/2
7. Owner of land on which well is located. If same as Item 1, please check ☒

Name \_\_\_\_\_ Telephone No. \_\_\_\_\_  
Mailing Address \_\_\_\_\_ City \_\_\_\_\_ State \_\_\_\_\_ Zip \_\_\_\_\_

8. Well data:
- a. Depth of well 98 feet
  - b. Diameter of casing 6" inches
  - c. Depth of casing unknown feet
  - d. Type of casing cast iron
  - e. Maximum pump capacity 500 cfm 20 gallons per minute
  - f. Depth to water unknown feet below land surface
  - g. Date well completed 1968 (Required)  
(Month) (Day) (Year)

9. The place(s) of use of water. If same as Item 3, please check ☒


$\frac{1}{4}$   $\frac{1}{4}$   $\frac{1}{4}$ , Section \_\_\_\_\_ Township \_\_\_\_\_ Range \_\_\_\_\_  
10 Acre 40 Acre 160 Acre

Eva Searcy  
TYPED OR PRINTED NAME

Eva Searcy  
SIGNATURE OF WELL OWNER

3-31-97  
DATE

ARIZONA DEPARTMENT OF WATER RESOURCES  
GROUNDWATER MANAGEMENT SUPPORT SECTION  
MAIL TO: P.O. BOX 458 - PHOENIX, ARIZONA 85001-0458  
500 North Third Street, Phoenix, Arizona 85004-3903  
Phone (602) 417-2470 417-2405



REQUEST FORM TO CHANGE WELL INFORMATION  
OWNERSHIP \* DRILLER \* VARIANCE

Please complete the appropriate section of this request form and return to P.O. Box 458, Phoenix, Arizona 85001-0458 or hand deliver to the above address with applicable fee. **NOTE:** A.R.S. §45-593.C requires that the Department be notified of change of well ownership and that the new owner is required to keep the Department's Well Registration records current and accurate. Well data and ownership changes must be submitted within thirty days after changes take place.

**SAVE THIS FORM TO REPORT FUTURE CHANGES IN OWNERSHIP, CHANGES IN ADDRESS, OR CHANGE IN WELL DATA SUCH AS PUMP CAPACITY, CORRECTION OF LEGAL DESCRIPTION, CHANGE OF WELL DRILLER AND AMENDING INFORMATION PREVIOUSLY FILED.**

1. **CHANGE OF WELL INFORMATION: (NO FEE REQUIRED)**

**NOTE:** If the location of the proposed well changes after drilling authority has been issued, attach a \$10.00 reissue fee for each well.

WELL REGISTRATION NO. 55-\_\_\_\_\_ FILE NO:\_\_\_\_\_

If known, I/We request the following well information be changed:\_\_\_\_\_

Date\_\_\_\_\_ Signature of Current Well Owner\_\_\_\_\_

2. **STATEMENT OF CHANGE OF WELL OWNERSHIP: (\$10.00 FEE REQUIRED)**

**NOTE:** If this change consists of more than one well and the names are common: attach a \$10.00 fee. Otherwise, each well requires a separate fee of \$10.00.

I, Eva Searcy, state that I am the Previous/New Owner of the well described below:

NW 1/4 NW 1/4 SE 1/4 of Section 28 Township 2 N Range 3 E  
10 Acre 40 Acre 160 Acre

Assessor's tax parcel number of the parcel on which the well is located: Book 118 Map 16 Parcel 032-0

Well Registration No. 55- 807485

File No. A(2-3)28 DBB (if known)

Eva Searcy  
PRINT Previous Owner's Name

RICK J. PATRICK  
PRINT New Owner's Name

6609 S. 23rd ST.  
Mailing Address

3322 N MANNOR DR W  
Mailing Address

Phoenix AZ 85040  
City State Zip

PHX AZ 85014  
City State Zip

602-955-1340  
Telephone Number

279 4966  
Telephone Number

Signature of Previous/New Well Owner [Signature] Date \_\_\_\_\_

ARIZONA DEPARTMENT OF WATER RESOURCES  
GROUNDWATER MANAGEMENT SUPPORT SECTION  
MAIL TO: P.O. BOX 458 - PHOENIX, ARIZONA 85001-0458  
500 North Third Street, Phoenix, Arizona 85004-3903  
Phone (602) 417-2470 Fax (602) 417-2422

3. REQUEST TO CHANGE WELL DRILLER \$10.00 FEE REQUIRED FOR EACH WELL

This request must be received by this Department and the Drill Card issued to the new drilling firm prior to the drilling or completion of any well.

Well Registration No. 55-\_\_\_\_\_ File No. \_\_\_\_\_

\_\_\_\_\_  
Original Well Driller

\_\_\_\_\_  
New Well Driller

\_\_\_\_\_  
Mailing Address

\_\_\_\_\_  
Mailing Address

\_\_\_\_\_  
Telephone Number

\_\_\_\_\_  
Telephone Number

\_\_\_\_\_  
ADWR License Number

\_\_\_\_\_  
ADWR License Number

\_\_\_\_\_  
R.O.C. License Category

\_\_\_\_\_  
R.O.C. License Category

\_\_\_\_\_  
Typed or Printed Name of Well Owner

\_\_\_\_\_  
Signature of Well Owner

\_\_\_\_\_  
Date

The fee charge for well ownership and reissue of drill card is authorized by R12-15-151, effective June 30, 1994.

4. REISSUE OF DRILLING AUTHORITY FOR VARIANCE REQUEST: (\$10.00 EACH WELL)

NOTE: If extraordinary or unusual conditions exist, after the initial drilling authority has been issued, the well owner or well driller may request a variance from the provisions of R12-15-811.

WELL REGISTRATION NO. 55-\_\_\_\_\_ FILE NO: \_\_\_\_\_

I/WE REQUEST THE FOLLOWING WELL DRILLING AUTHORITY BE REISSUED PER THE ATTACHED VARIANCE REQUEST:

\_\_\_\_\_  
Signature of Well Owner/Well Driller \_\_\_\_\_ Date \_\_\_\_\_



## CHICAGO TITLE INSURANCE COMPANY

2201 East Camelback Road, #126-B, Phoenix, Arizona 85016-3433

Phone: (602) 468-6333

Fax: (602) 468-6336

May 1, 1997



ARIZONA DEPT. OF WATER RESOURCES  
P.O. BOX 458  
PHOENIX, AZ. 85004-3903

Re: Escrow No: 9702981 08

Property: 3322 NORTH MANOR DRIVE WEST  
PHOENIX, Arizona 85014

Enclosed herewith are the following items in reference to the above mentioned escrow:

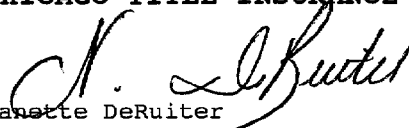
1. REQUEST TO CHANGE OWNERSHIP OF WELL INFORMATION COMPLETED AND SIGNED BY APPLICABLE PARTIES
2. CHECK IN THE AMOUNT OF \$10.00 FOR THE TRANSFER FEE


PLEASE PROCESS THIS INFORMATION AT YOUR EARLIEST CONVENIENCE. THANK YOU.

Should you have any questions, please contact the undersigned at the above number.

Very truly yours,

CHICAGO TITLE INSURANCE COMPANY

  
Nanette DeRuiter  
Escrow Officer



## ARIZONA DEPARTMENT OF WATER RESOURCES

## GROUNDWATER MANAGEMENT SUPPORT SECTION

MAIL TO: P.O. BOX 458, PHOENIX, ARIZONA 85001-0458

For Information: Call Monica Ortiz at (602)417-2470

## REGISTRATION OF WELLS

READ INSTRUCTIONS ON BACK OF THIS FORM BEFORE GROUNDWATER MGT

PRINT (Blue or Black Ink) OR TYPE: FILE IN DUPLICATE

PRIOR TO COMPLETING THIS SECTION, SEE GENERAL  
INSTRUCTION ON REVERSE SIDE OF FORM

## FILING FEE FOR REGISTRATION: (check one)

EXEMPT WELL LATE REGISTRATION FEE \$10.00 \_\_\_\_\_

NON-EXEMPT WELL REGISTRATION FEE \$10.00 \_\_\_\_\_

LATE FEE \$10.00 \_\_\_\_\_

TOTAL \$20.00 X

## FOR DEPARTMENT USE ONLY

REGISTRATION NO. 55- 867925FILE No. A(2-3)24 DBCFILED 8-24-99 By gm  
(Date)

INA \_\_\_\_\_

AMA PhoenixWS 07 SB 04

Gm W-XX

1. Name of Well Owner: LARRY THIERER Telephone: 602. 955. 4854  
4315 N. 36TH ST PHX AZ 85018  
 Mailing Address City State Zip

2. File and/or Control Number under previous groundwater law: \_\_\_\_\_ Control Number: 35- \_\_\_\_\_

3. County Assessor's Parcel ID. Information: Book: 170 File No. \_\_\_\_\_ Map: 26 Parcel: 023A Control No. \_\_\_\_\_

4. The well is located within the SW  $\frac{1}{4}$  NW  $\frac{1}{4}$  SE  $\frac{1}{4}$ , Section 24 Township 2N N/S Range 3E E/W  
 10 Acre 40 Acre 160 Acre  
 in the County of Maricopa (The above description is required for processing, see 5. under "Information" on reverse side)

5. Is the wellsite within 100 feet of a septic tank system, sewer, disposal area, landfill, hazardous materials or petroleum storage area & tanks?  
 Yes \_\_\_\_\_ No X Domestic

6. The principal use(s) of water: Domestic (Examples: irrigation, stockwater, domestic, municipal, industrial)

7. If for irrigation use, number of acres irrigated from well: 1/3 Acres

8. Owner of land on which well is located. If same as Item 1, please check X

Name \_\_\_\_\_ Telephone No. \_\_\_\_\_

Mailing Address \_\_\_\_\_ City \_\_\_\_\_ State \_\_\_\_\_ Zip \_\_\_\_\_

## 9. Well data:

a. Depth of well 34 feet b. Depth to water: 24 feet below land surface

c. Type of casing(s) installed: X steel \_\_\_\_\_ PVC \_\_\_\_\_ other \_\_\_\_\_

d. Casing diameter(s): 4 inch to a depth of \_\_\_\_\_ feet, \_\_\_\_\_ inch to a depth of \_\_\_\_\_ feet

e. Maximum pump capacity: \_\_\_\_\_ gallons per minute NO PUMP

f. Date well completed: BEFORE 1980 (required for processing see #7 under "Instructions" on reverse side)  
 (Month) (Day) (Year)

10. The place(s) of use of water. If same as Item 3, please check X.

1/4 1/4 1/4, Section \_\_\_\_\_ Township \_\_\_\_\_ N/S Range \_\_\_\_\_ E/W  
 10 Acre 40 Acre 160 Acre

I STATE THAT THIS REGISTRATION IS COMPLETE AND CORRECT TO THE BEST OF MY KNOWLEDGE AND BELIEF AND THAT I UNDERSTAND THE LIMITATIONS AND CONDITIONS SET FORTH ON THE REVERSE SIDE OF THIS FORM.

11. LARRY THIERER  
 TYPED OR PRINTED NAME

12. [Signature]  
 SIGNATURE OF WELL OWNER

13. 8-24-99  
 DATE

## INSTRUCTIONS FOR COMPLETING REGISTRATION FORM

### GENERAL INSTRUCTIONS

1. Pursuant to Arizona Revised Statute (A.R.S.) § 45-593(A), all known wells within the State of Arizona were to be registered with the Department of Water Resources no later than midnight, June 12, 1982. Accordingly, all wells that are discovered after that date must be registered with the Department. Use this form in lieu of a Notice of Intention to Drill form for all wells drilled after June 12, 1980.
2. An "existing well" must be registered with the Department. An "existing well" is a well which was drilled before June 12, 1980 and which is not abandoned or sealed or a well which was not completed on June 12, 1980 but for which a Notice of Intention to Drill was on file with the Arizona Water Commission on June 12, 1980.
3. A well drilled after June 12, 1980 without first filing a Notice Of Intention to Drill pursuant to A.R.S. § 45-596 or obtaining a well permit pursuant to A.R.S. § 45-599 must also be registered with the Department.
4. Pursuant to A.R.S. § 45-593(D), "within thirty days after a change of ownership of real property, the new owner shall notify the Director in writing of the existence of any open well or wells on the property which the new landowner has discovered. Thereafter, the owner shall report the existence of any open well on the property within ten days after the owner discovers the well."
5. An "Exempt Well" means a well having a pump with a maximum capacity of not more than 35 gallons per minute which is used to withdraw groundwater for a non-irrigation use, including the application of groundwater on less than two (2) acres of land to grow crops for sale or human consumption or for use as feed for livestock, range livestock or poultry. A "Non-Exempt Well" means a well that is not an "Exempt Well".
6. In accordance with A.A.C. R12-15-151(B)(4), a \$10 registration fee and a \$10 late fee is required for Non-Exempt wells. For Registration of exempt wells, only a \$10 late fee is required. Check the appropriate well type on the front of this form, submit the fee, and mail to P.O. Box 458, Phoenix, Arizona 85001-0458 or hand deliver to 500 North 3rd Street, Phoenix, Arizona.

### INFORMATION FOR REGISTRATION QUESTIONS

1. This form must be filed in duplicate with original signatures on both copies.
2. The Registrant must be the owner of the well and may be an individual, public or private corporation, company, partnership, firm, association, society, estate, trust, any other private organization or enterprise, the United States, any state, territory or country or a governmental entity, political subdivision or municipal corporation organized under or subject to the constitution and laws of the State.
3. If you own any type of well drilled on or after June 20, 1968, or an existing irrigation well drilled prior to June 20, 1968, you should have an assigned control and/or file number. Write these numbers in item 2.
4. Provide the Assessor's I.D. Number. This information can be obtained from your recorded deed, or by contacting your county assessor's office.
5. Furnish complete well location to include the ¼ ¼ ¼ sections, Section Number, Township, and Range (**Required**). If this required information is not known, you may contact the Mapping Division of the County Assessor's Office in which the property is located.
6. If the owner of the land is an individual, give the last name, first name, middle initial. If the owner of the land is a corporation, partnership, firm, etc., **provide the appropriate title of person signing.**
7. Complete the section on Well Data (item 9) with the most accurate information available to you. If data for items (a) thru (f) is not available, write "unknown" in the appropriate blank. **For Item f, if the month and day are unknown, at least an approximate year the well was completed is required.**
8. Provide the legal description of where the water will be used.
9. The person in whose name a well is registered shall notify the Department of any change in ownership and shall keep all information on the registration record current and accurate. A form entitled "Change of Well Information/Ownership" is available for this purpose. A blank form will be furnished.



**ARIZONA DEPARTMENT OF WATER RESOURCES**

500 North Third Street, Phoenix, Arizona 85004

Telephone (602) 417-2450

Fax (602) 417-2401



September 30, 1999

---

JANE DEE HULL  
Governor

RITA P. PEARSON  
Director

---

LARRY THIER  
4315 N 36TH STREET  
PHOENIX AZ 85018

RE: Well Registration No. 55- 807925 File (location) No. A(2-3) 24 DBC

Dear Well Owner:

Enclosed is a copy of the Well Registration form recently submitted to this Department. Your cancelled check can serve as your receipt. The Registration Number assigned is referenced above.

Also enclosed is a blank Change of Well Information form. This form should be used for any **future** changes to this well, as follows:

- Change of ownership of the well; (lower half of form)
- CHANGE OF ADDRESS
- Change in well data, such as pump capacity
- CORRECTION of legal description as to location of the well
- Change of well driller, PRIOR to drilling the well
- Amending information previously filed

Please contact this office if further assistance or information is required.

Sincerely,

Gloria Moss  
Groundwater Management Support Section

Enclosures