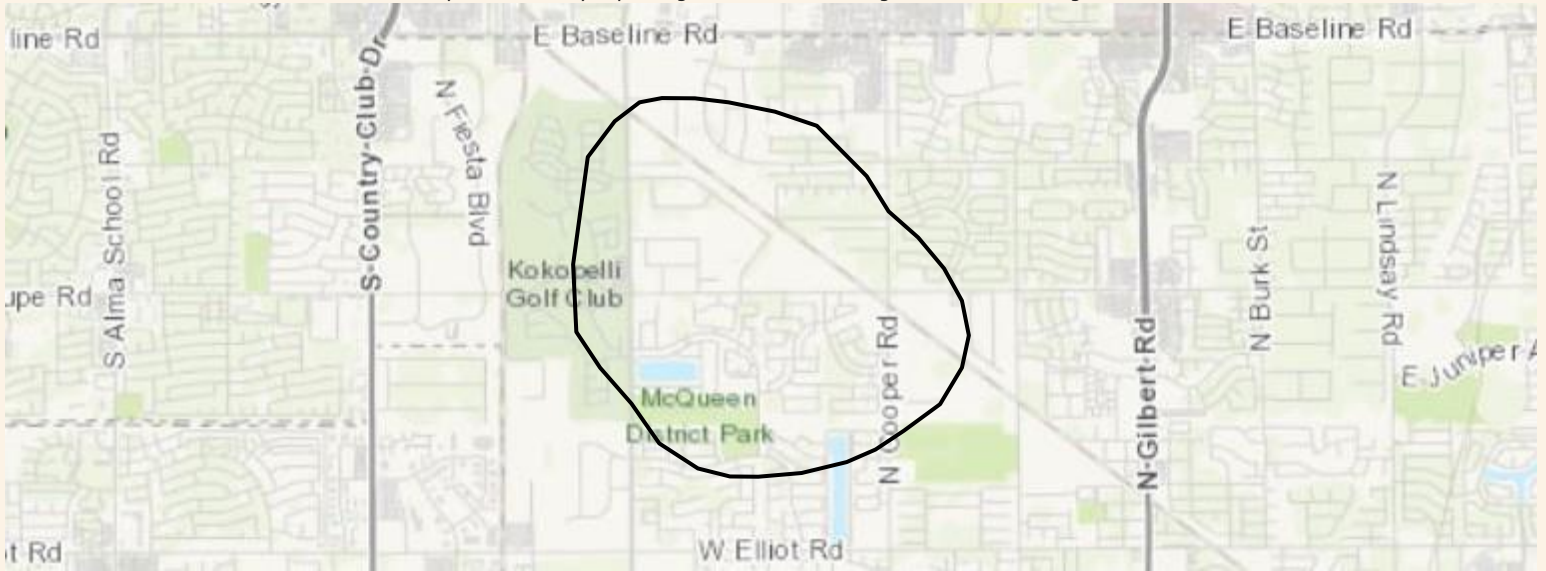



# COOPER ROAD AND COMMERCE AVENUE -- Gilbert, AZ

Community Involvement Areas are drawn 1/8th to 1/4th of a mile around a WQARF plume boundary depending on the direction that groundwater is moving.



## Population and Households 2020



## Vulnerable Population



## Race and Ethnicity

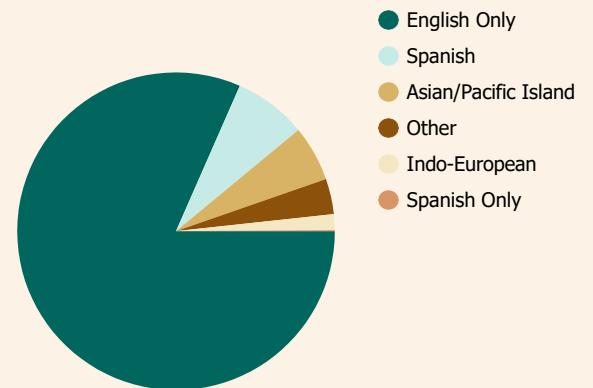
The largest group: White Alone (70.2)

The smallest group: Pacific Islander Alone (0.45)


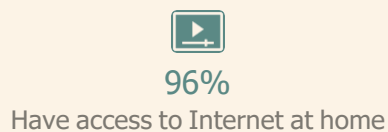
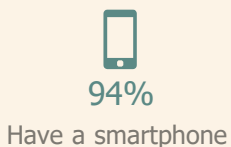
Indicator ▲	Value	Diff
White Alone	70.2	+0.55
Black Alone	4.39	-0.47
American Indian/Alaska Native Alone	1.26	-3.32
Asian Alone	12.62	+9
Pacific Islander Alone	0.45	+0.23
Other Race	5.3	-7.77
Two or More Races	5.78	+1.77
Hispanic Origin (Any Race)	20.12	-12.06


Bars show deviation from Arizona

## Language Spoken Age 18-65



## 2020 Technology Access





**Transportation to Work**



80%

Drove Alone to Work



10%

Carpooled



1%

Took Public Transportation



0%

Bicycled



1%

Walked