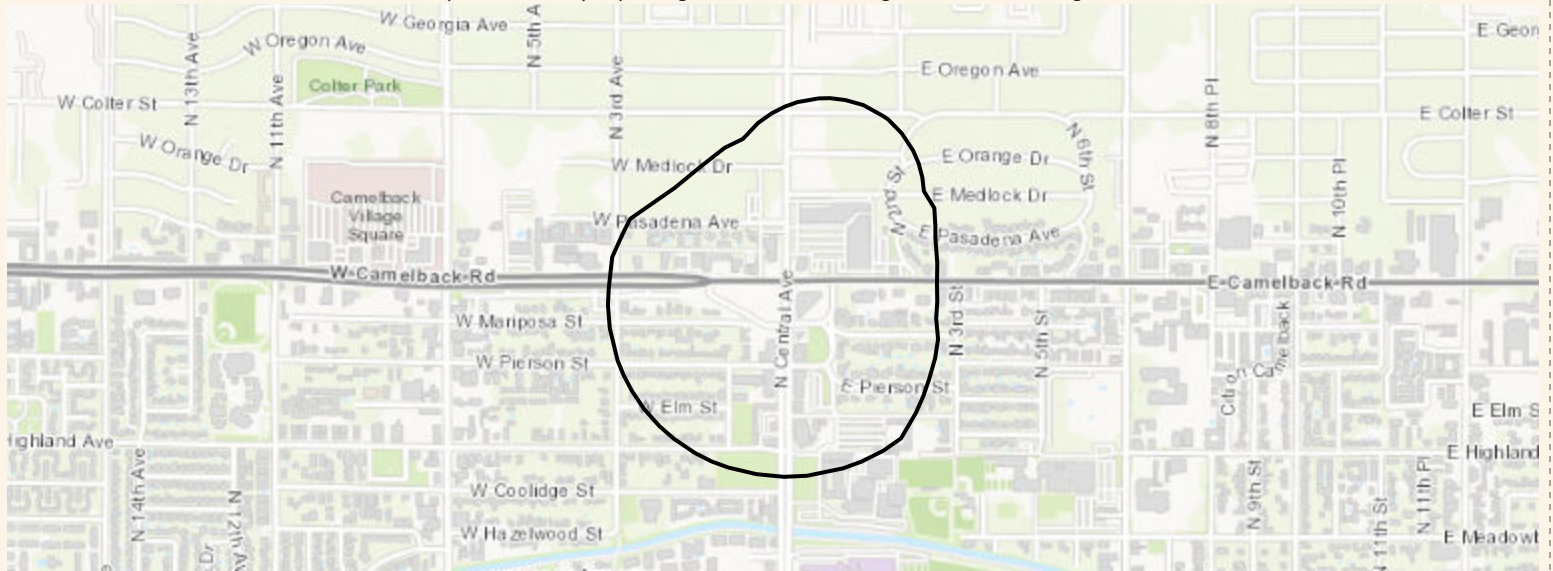

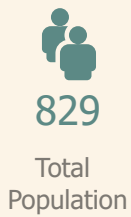


CENTRAL AVE AND CAMELBACK ROAD -- PHOENIX, ARIZONA

Community Involvement Areas are drawn 1/8th to 1/4th of a mile around a WQARF plume boundary depending on the direction that groundwater is moving.



Population and Households 2020



Vulnerable Population



Race and Ethnicity

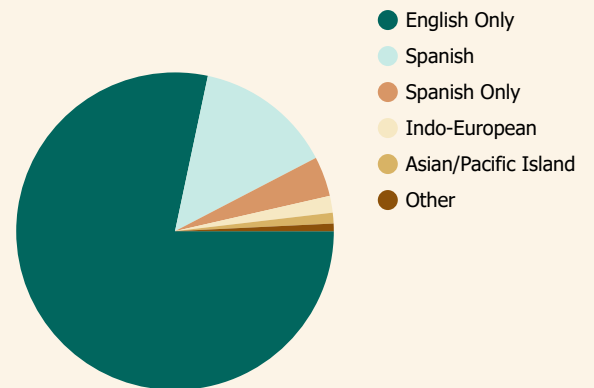
The largest group: White Alone (70)

The smallest group: Pacific Islander Alone (0.24)

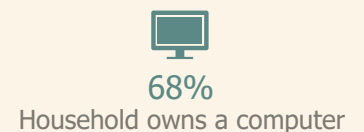
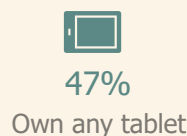
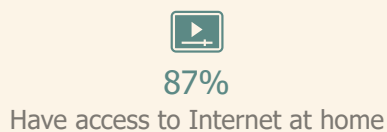
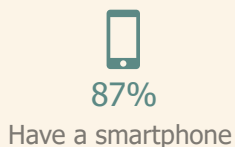
Indicator ▲	Value	Diff
White Alone	70	+0.35
Black Alone	6.99	+2.13
American Indian/Alaska Native Alone	3.61	-0.97
Asian Alone	2.77	-0.85
Pacific Islander Alone	0.24	+0.02
Other Race	10.72	-2.35
Two or More Races	5.66	+1.65
Hispanic Origin (Any Race)	29.79	-2.39

Bars show deviation from Arizona

Language Spoken Age 18-65



2020 Technology Access



Transportation to Work



78%

Drove Alone to Work



4%

Carpooled



5%

Took Public Transportation



2%

Bicycled



3%

Walked