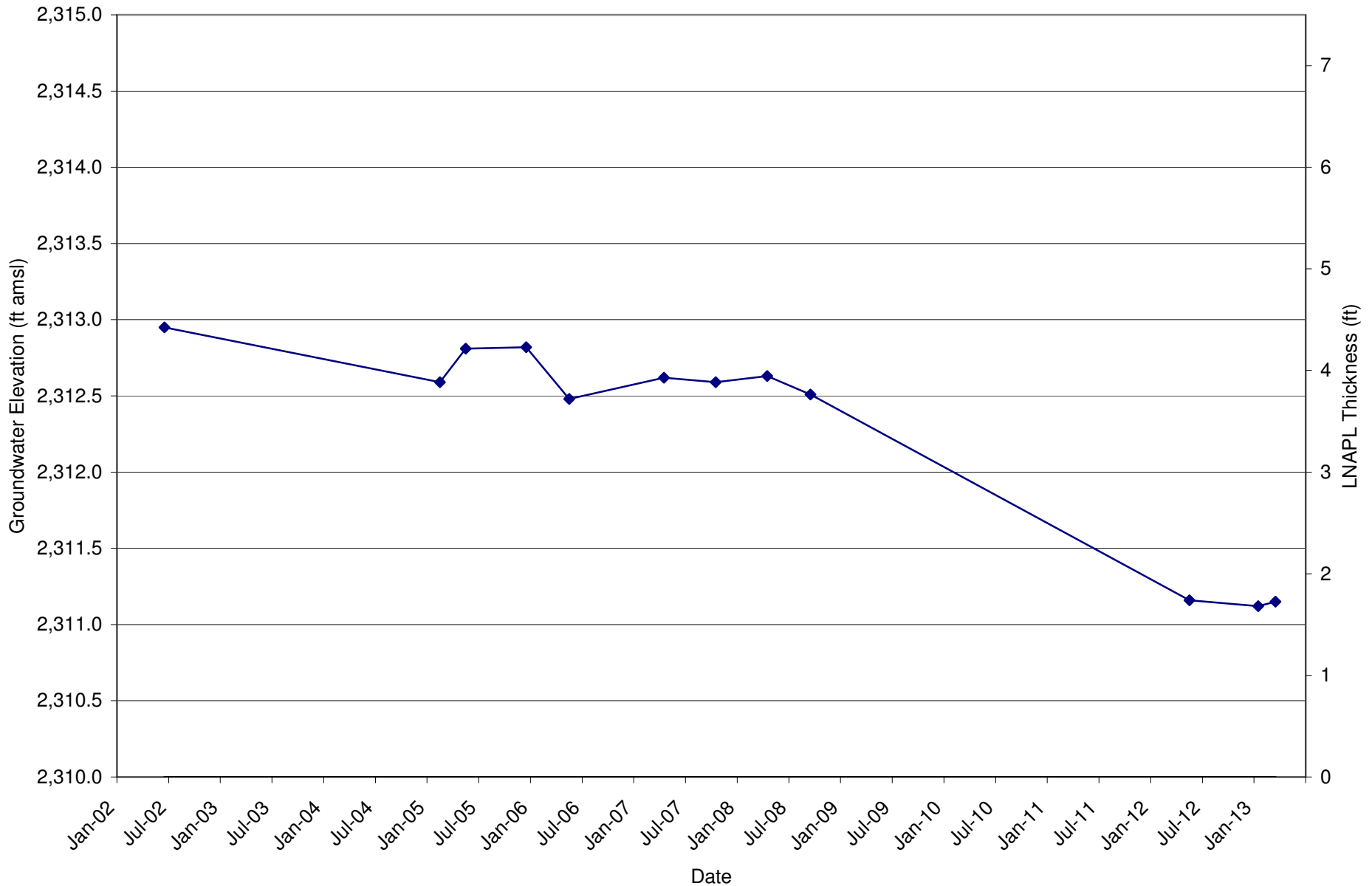



**APPENDIX H**

**WATER ELEVATION HYDROGRAPHS AND  
LNAPL THICKNESS**



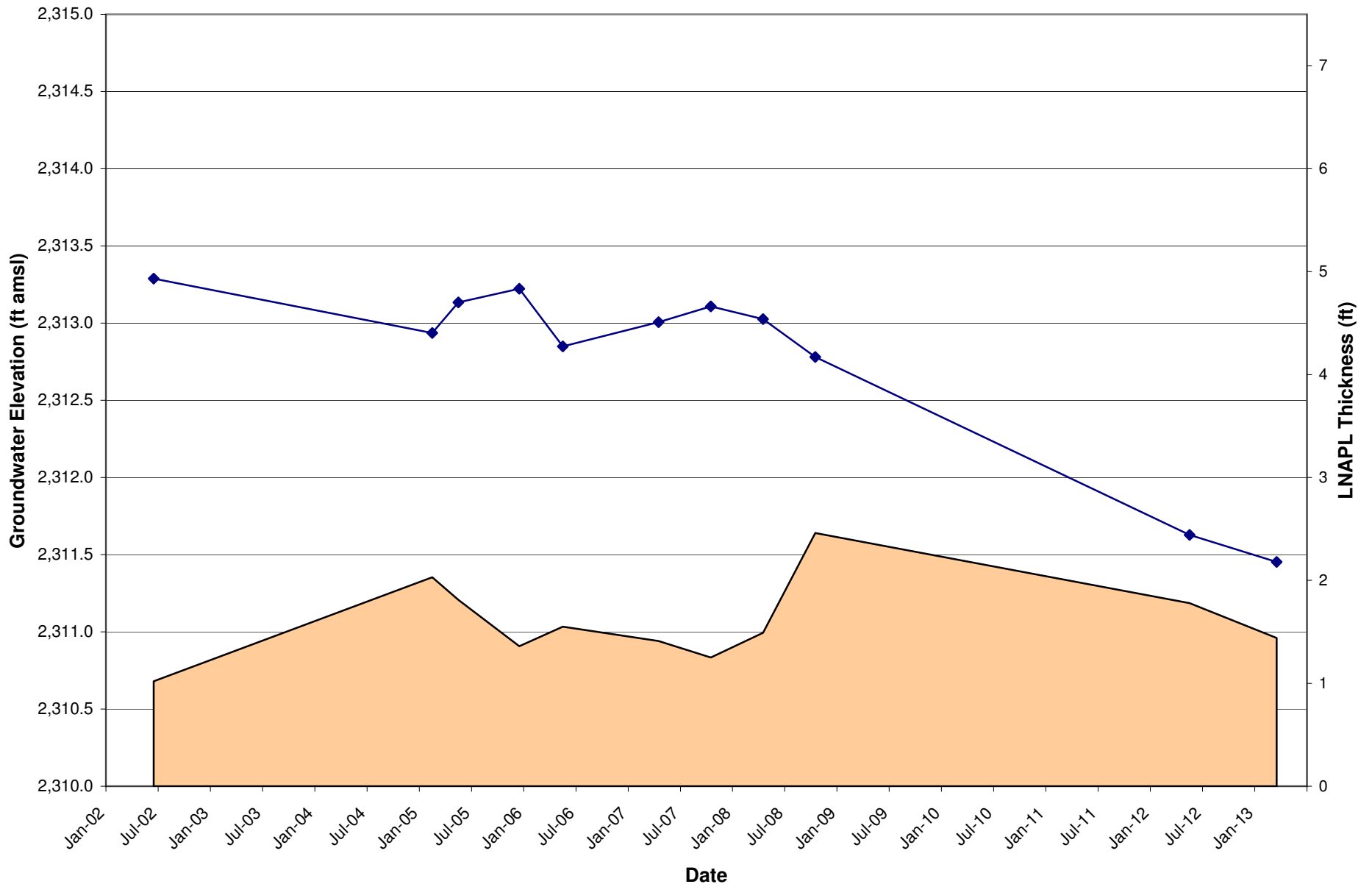
EXPLANATION

LNAPL Thickness
  Groundwater Elevation



**GROUNDWATER ELEVATION AND LNAPL THICKNESS FOR MONITORING WELL 7AZP-1**


Approved <b>AJB</b>	Date <b>4/25/13</b>	Author <b>AJB</b>	Date <b>4/25/13</b>	File Name <b>7AZP-1</b>	Figure <b>H.1</b>
------------------------	------------------------	----------------------	------------------------	----------------------------	----------------------



EXPLANATION

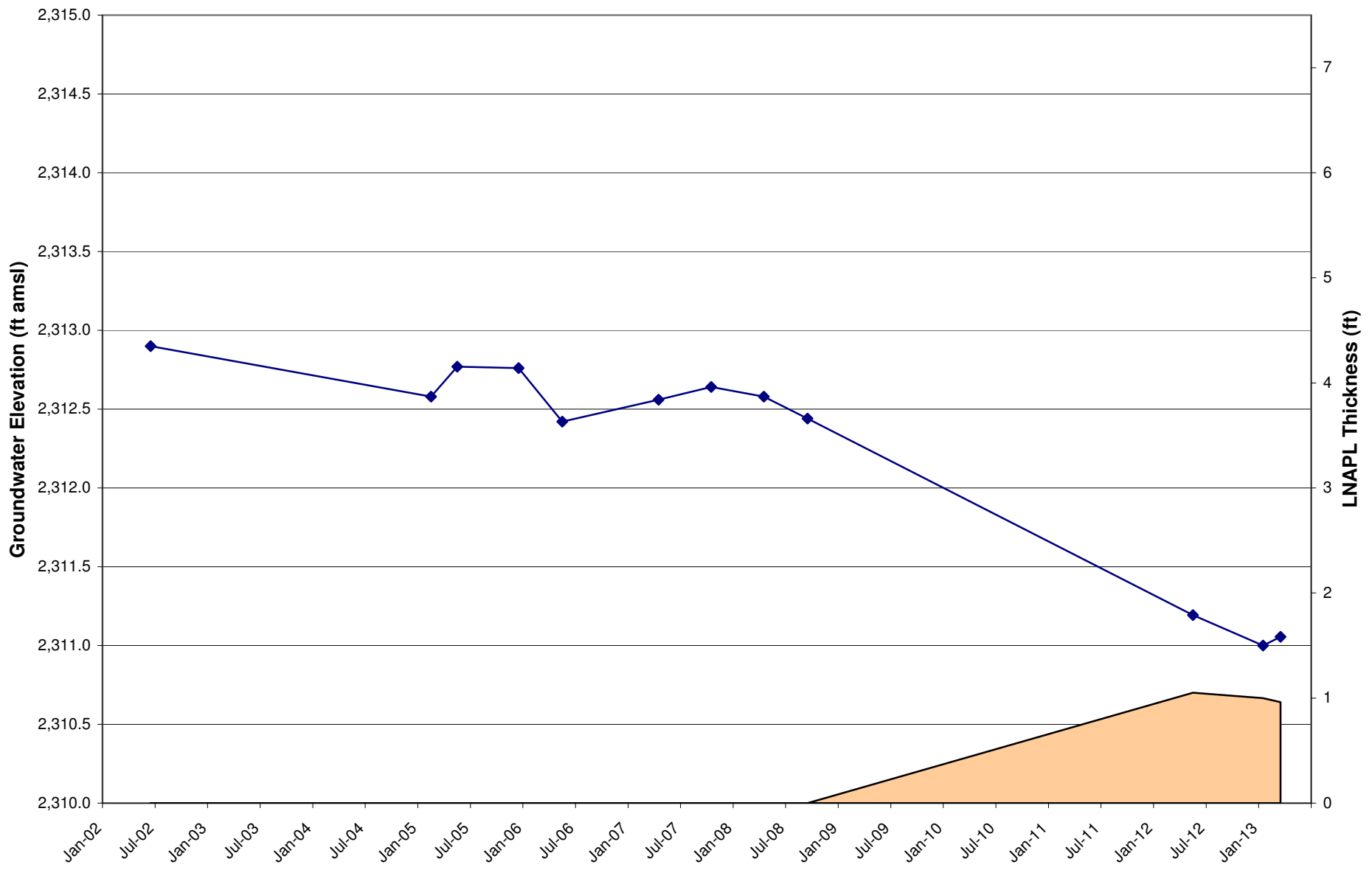
LNAPL Thickness
  Groundwater Elevation

**Date**



**GROUNDWATER ELEVATION AND LNAPL THICKNESS FOR MONITORING WELL 7AZP-2**


Approved <b>AJB</b>	Date <b>4/25/13</b>	Author <b>AJB</b>	Date <b>4/25/13</b>	File Name <b>7AZP-2</b>	Figure <b>H.2</b>
------------------------	------------------------	----------------------	------------------------	----------------------------	----------------------



**EXPLANATION**

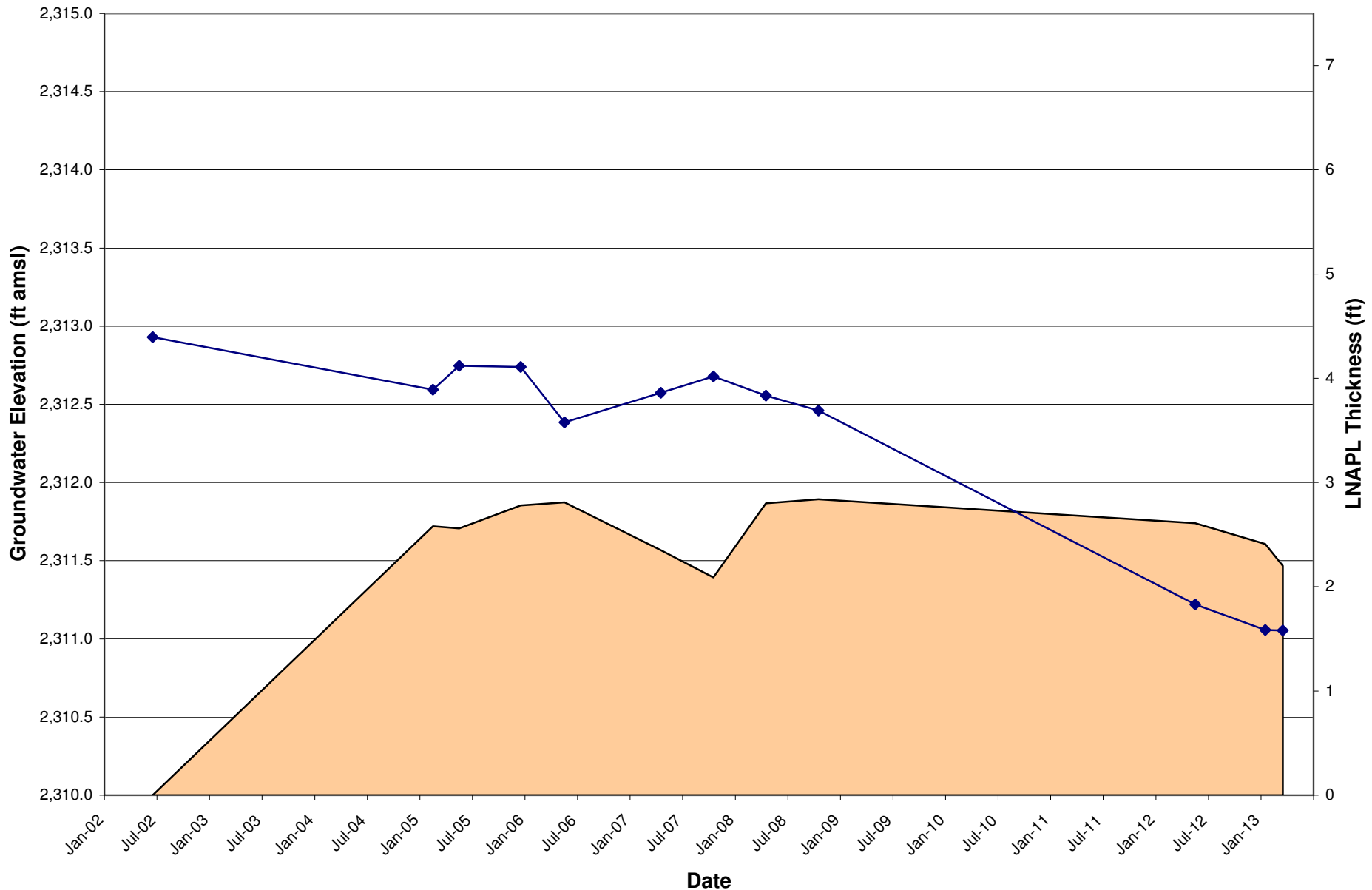
LNAPL Thickness
  Groundwater Elevation

**Date**



**GROUNDWATER ELEVATION AND LNAPL THICKNESS FOR MONITORING WELL 7AZP-3**

Approved <b>AJB</b>	Date <b>4/25/13</b>	Author <b>AJB</b>	Date <b>4/25/13</b>	File Name <b>7AZP-3</b>	Figure <b>H.3</b>
------------------------	------------------------	----------------------	------------------------	----------------------------	----------------------



**EXPLANATION**

LNAPL Thickness
  Groundwater Elevation

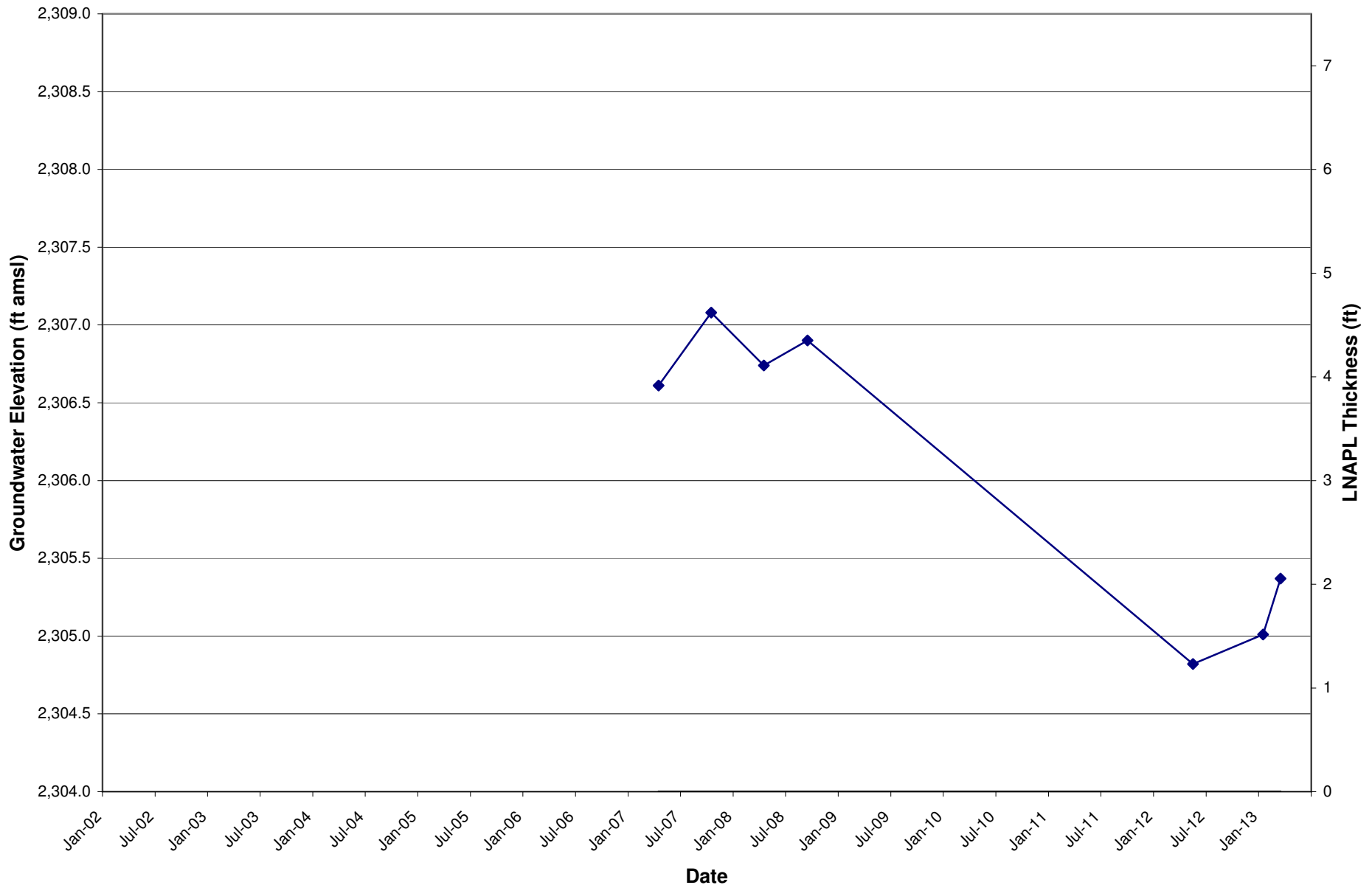
**Date**



**HYDRO  
GEO  
CHEM, INC.**

**GROUNDWATER ELEVATION AND LNAPL THICKNESS FOR  
MONITORING WELL 7AZP-4**


Approved <b>AJB</b>	Date <b>4/25/13</b>	Author <b>AJB</b>	Date <b>4/25/13</b>	File Name <b>7AZP-4</b>	Figure <b>H.4</b>
------------------------	------------------------	----------------------	------------------------	----------------------------	----------------------



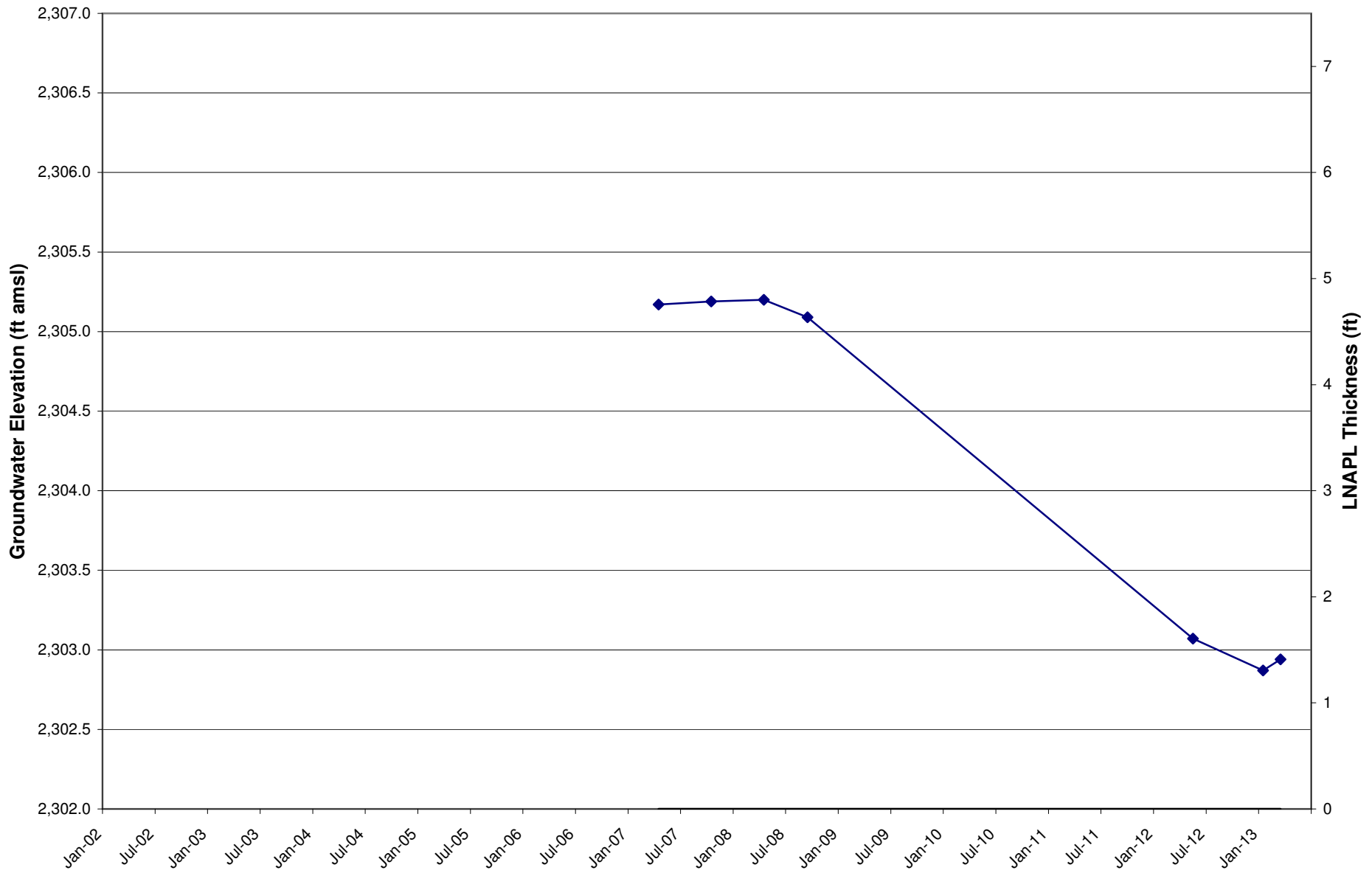
**EXPLANATION**

LNAPL Thickness
  Groundwater Elevation

**Date**




GROUNDWATER ELEVATION AND LNAPL THICKNESS FOR MONITORING WELL 7AZP-5					
Approved	Date	Author	Date	File Name	Figure
AJB	4/25/13	AJB	4/25/13	7AZP-5	H.5



**EXPLANATION**

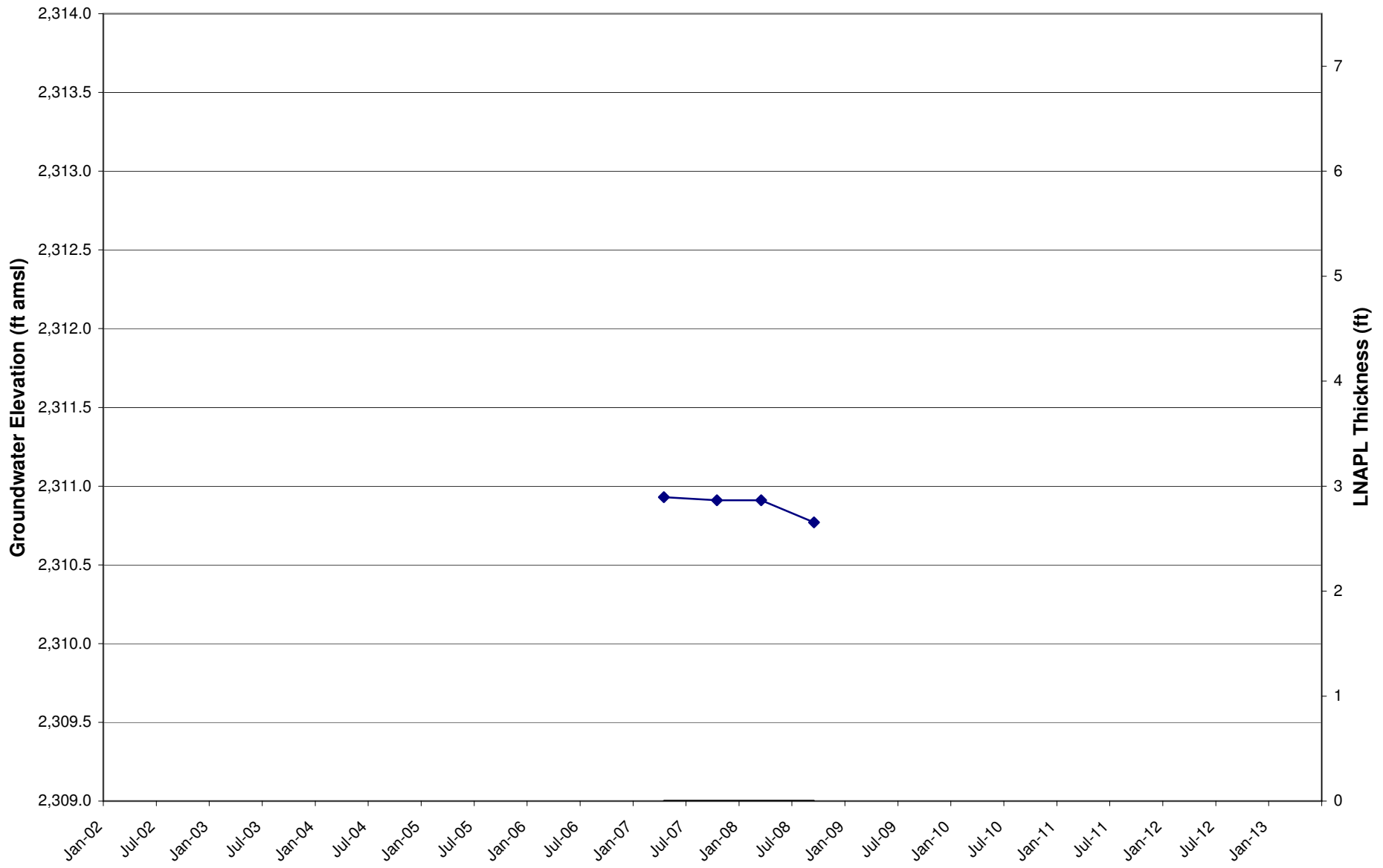
LNAPL Thickness
  Groundwater Elevation

**Date**



**GROUNDWATER ELEVATION AND LNAPL THICKNESS FOR MONITORING WELL 7AZP-6**


Approved <b>AJB</b>	Date <b>4/25/13</b>	Author <b>AJB</b>	Date <b>4/25/13</b>	File Name <b>7AZP-6</b>	Figure <b>H.6</b>
------------------------	------------------------	----------------------	------------------------	----------------------------	----------------------



**EXPLANATION**

LNAPL Thickness
  Groundwater Elevation

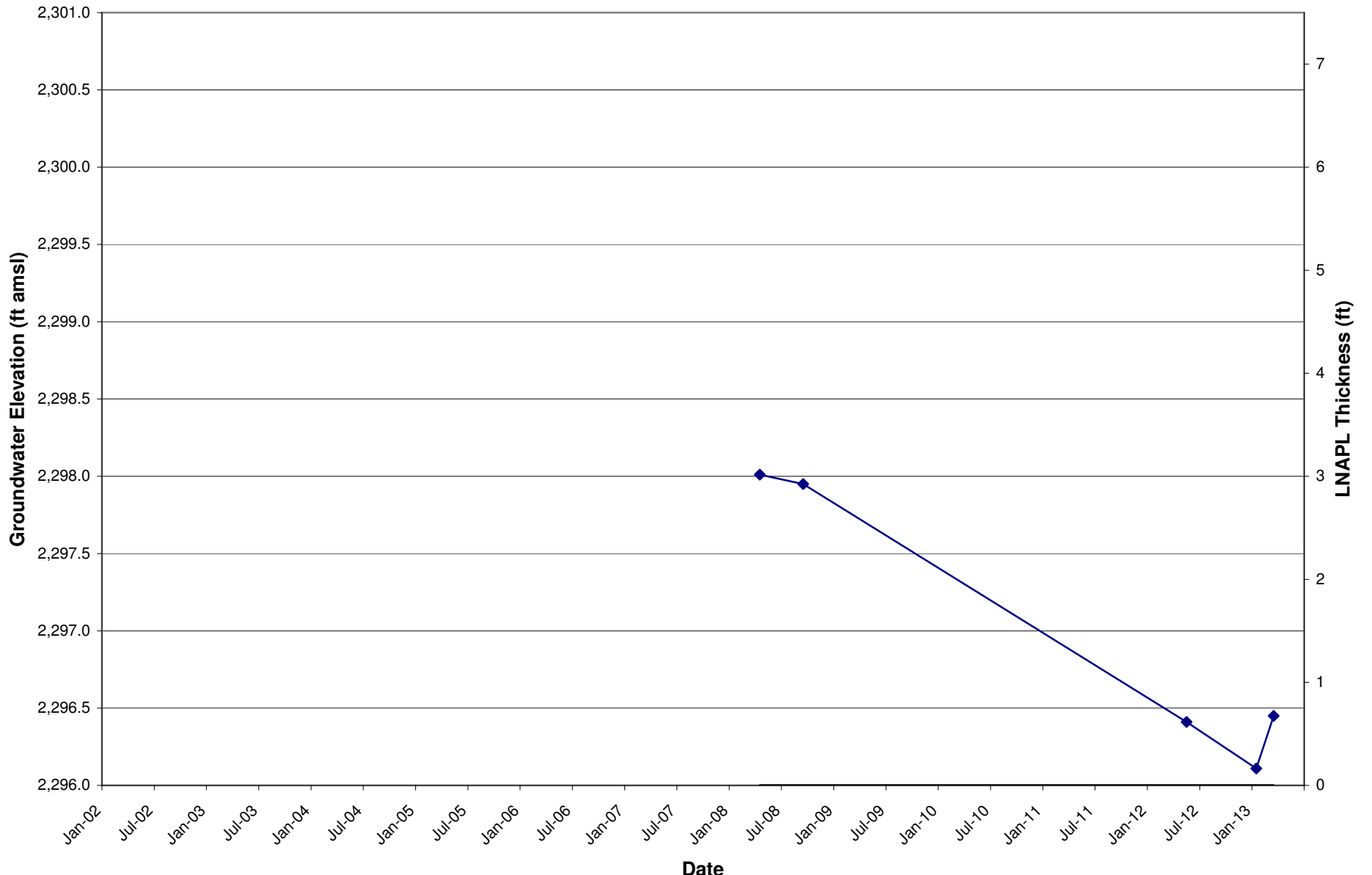
**Date**



**GROUNDWATER ELEVATION AND LNAPL THICKNESS FOR MONITORING WELL 7AZP-7**

Approved <b>AJB</b>	Date <b>4/25/13</b>	Author <b>AJB</b>	Date <b>4/25/13</b>	File Name <b>7AZP-7</b>	Figure <b>H.7</b>
------------------------	------------------------	----------------------	------------------------	----------------------------	----------------------






**EXPLANATIO**

NI

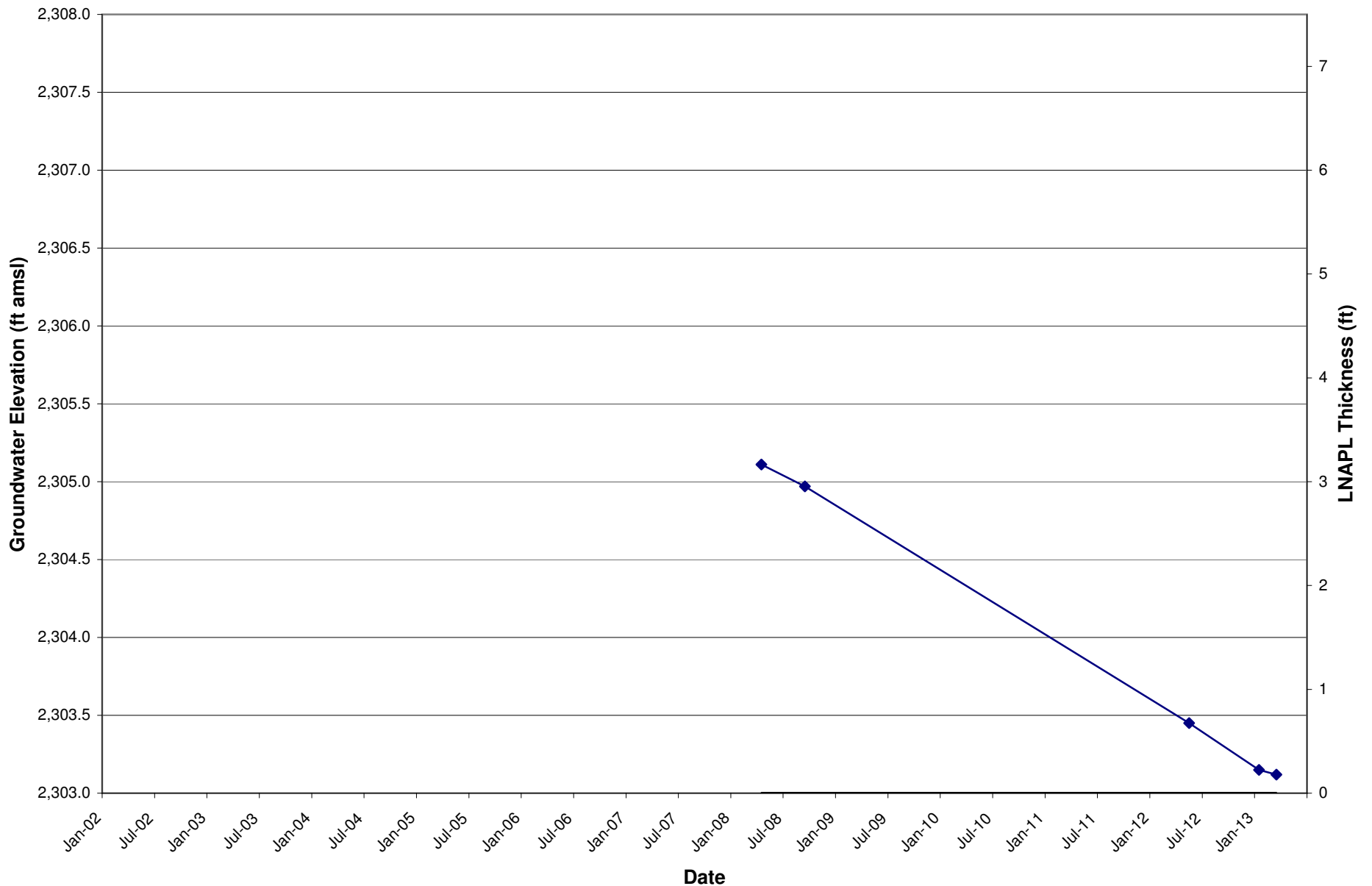
LNAPL Thickness — Groundwater Elevation

**Date**



**GROUNDWATER ELEVATION AND LNAPL THICKNESS FOR MONITORING WELL 7AZP-9**


Approved <b>AJB</b>	Date <b>4/25/13</b>	Author <b>AJB</b>	Date <b>4/25/13</b>	File Name <b>7AZP-9</b>	Figure <b>H.8</b>
------------------------	------------------------	----------------------	------------------------	----------------------------	----------------------



**EXPLANATION**

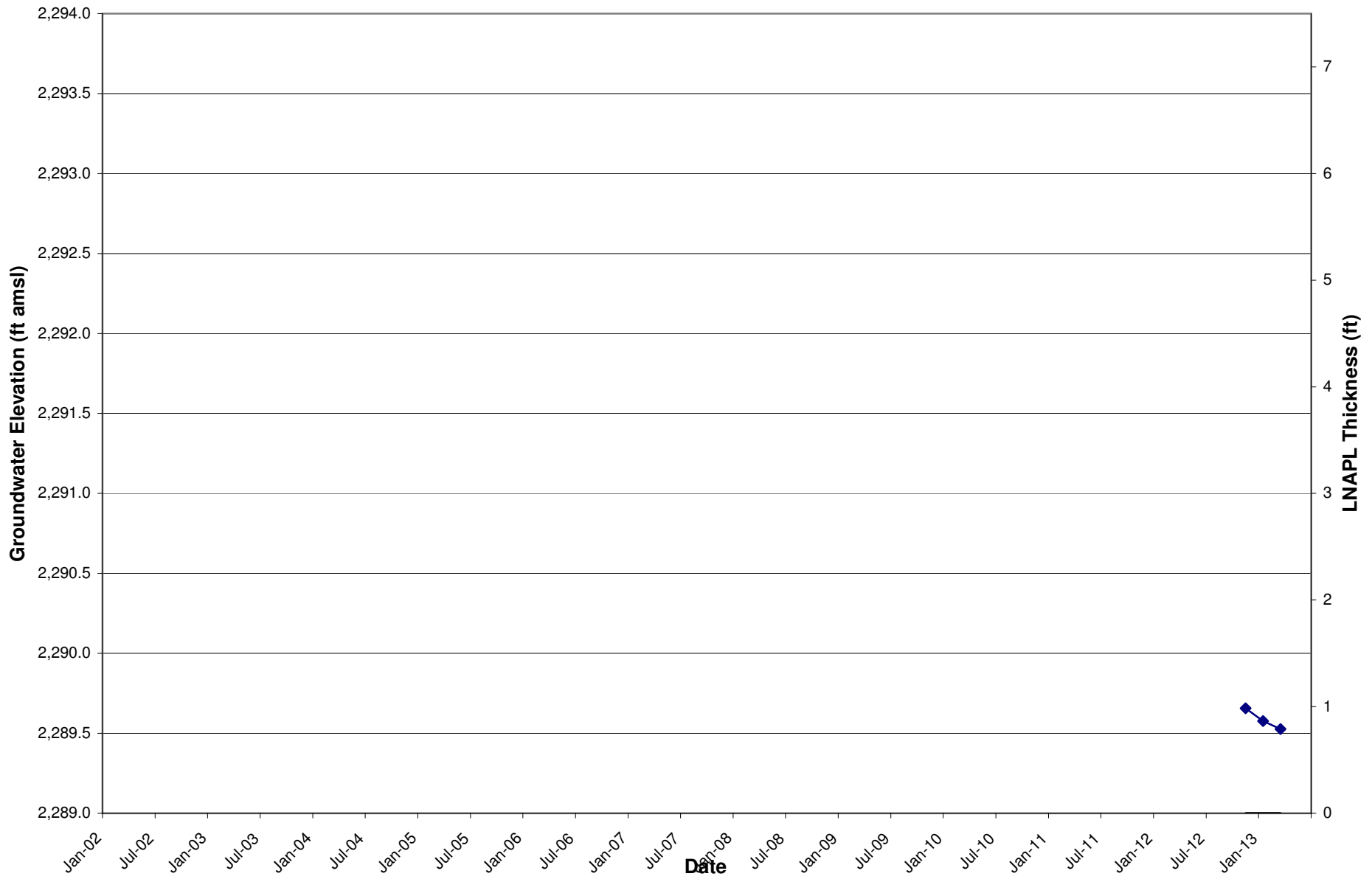
LNAPL Thickness    Groundwater Elevation

**Date**




**GROUNDWATER ELEVATION AND LNAPL THICKNESS FOR MONITORING WELL 7AZP-10**

Approved <b>AJB</b>	Date <b>4/25/13</b>	Author <b>AJB</b>	Date <b>4/25/13</b>	File Name <b>7AZP-10</b>	Figure <b>H.9</b>
------------------------	------------------------	----------------------	------------------------	-----------------------------	----------------------



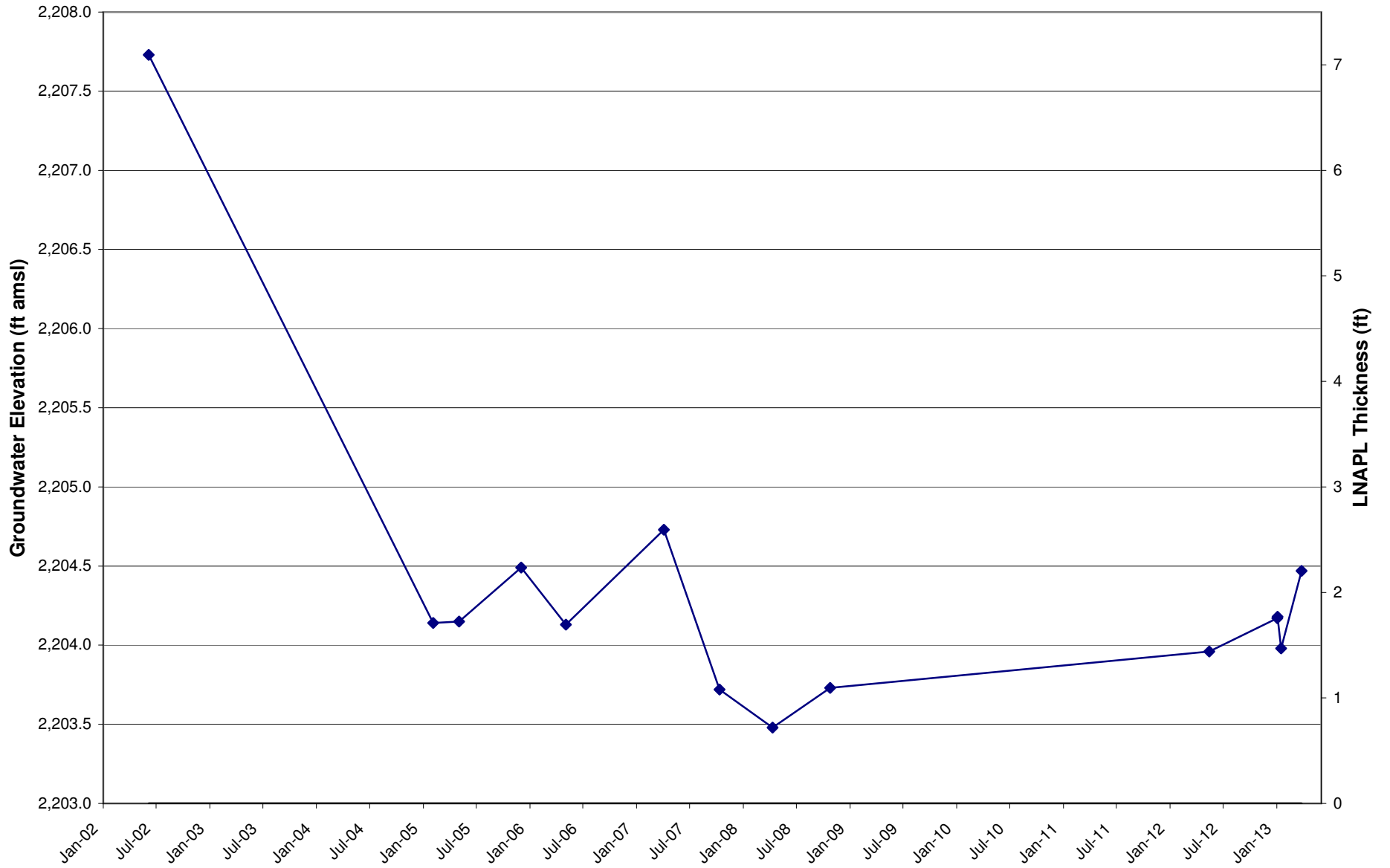
**EXPLANATION**

LNAPL Thickness
  Groundwater Elevation



**GROUNDWATER ELEVATION AND LNAPL THICKNESS FOR MONITORING WELL 7AZP-11**


Approved <b>AJB</b>	Date <b>4/25/13</b>	Author <b>AJB</b>	Date <b>4/25/13</b>	File Name <b>7AZP-11</b>	Figure <b>H.10</b>
------------------------	------------------------	----------------------	------------------------	-----------------------------	-----------------------



**EXPLANATION**

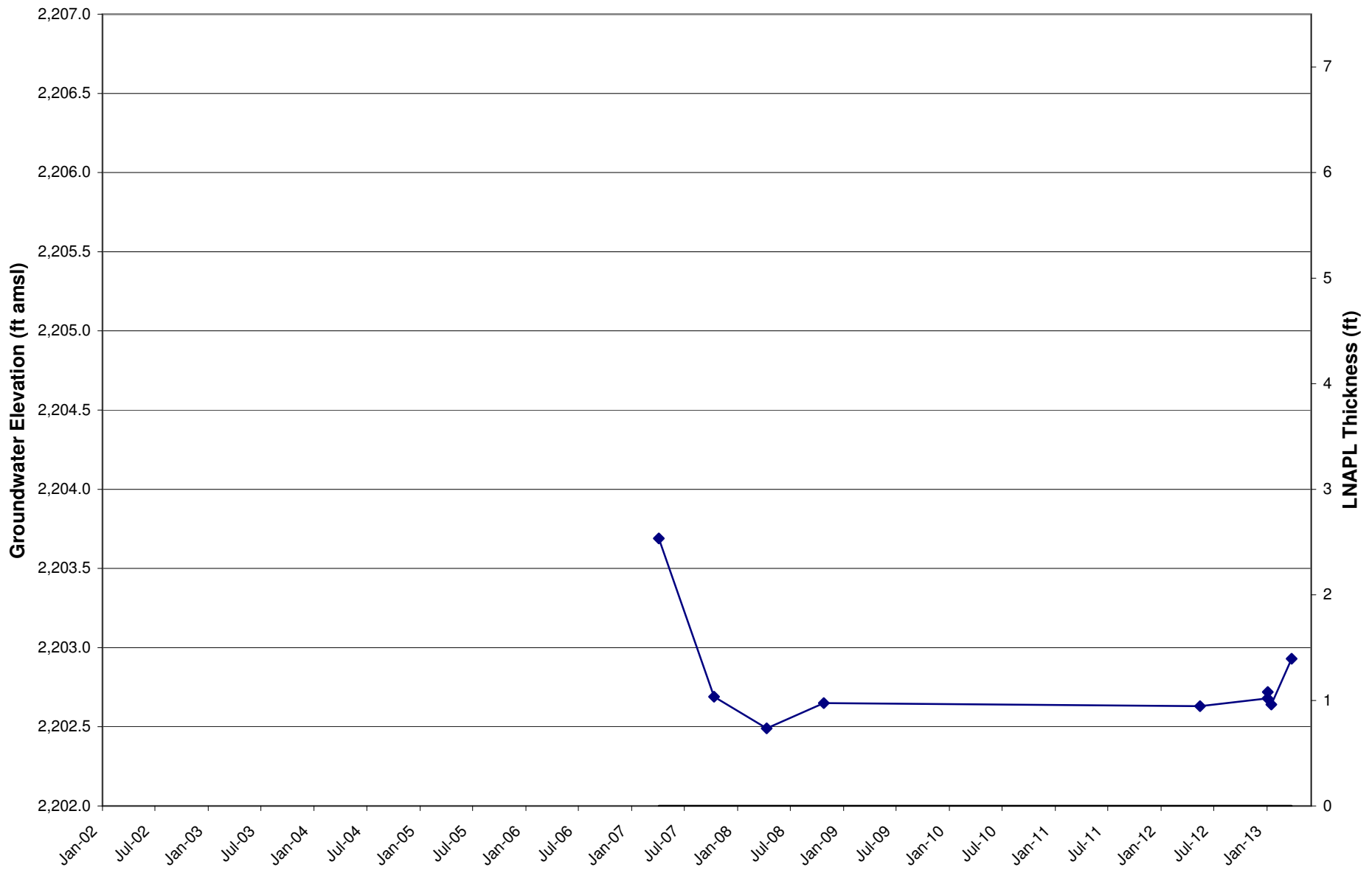
LNAPL Thickness — Groundwater Elevation

**Date**



**GROUNDWATER ELEVATION AND LNAPL THICKNESS FOR MONITORING WELL 7AZR-1**


Approved <b>AJB</b>	Date <b>4/25/13</b>	Author <b>AJB</b>	Date <b>4/25/13</b>	File Name <b>7AZR-1</b>	Figure <b>H.11</b>
------------------------	------------------------	----------------------	------------------------	----------------------------	-----------------------



**EXPLANATION**

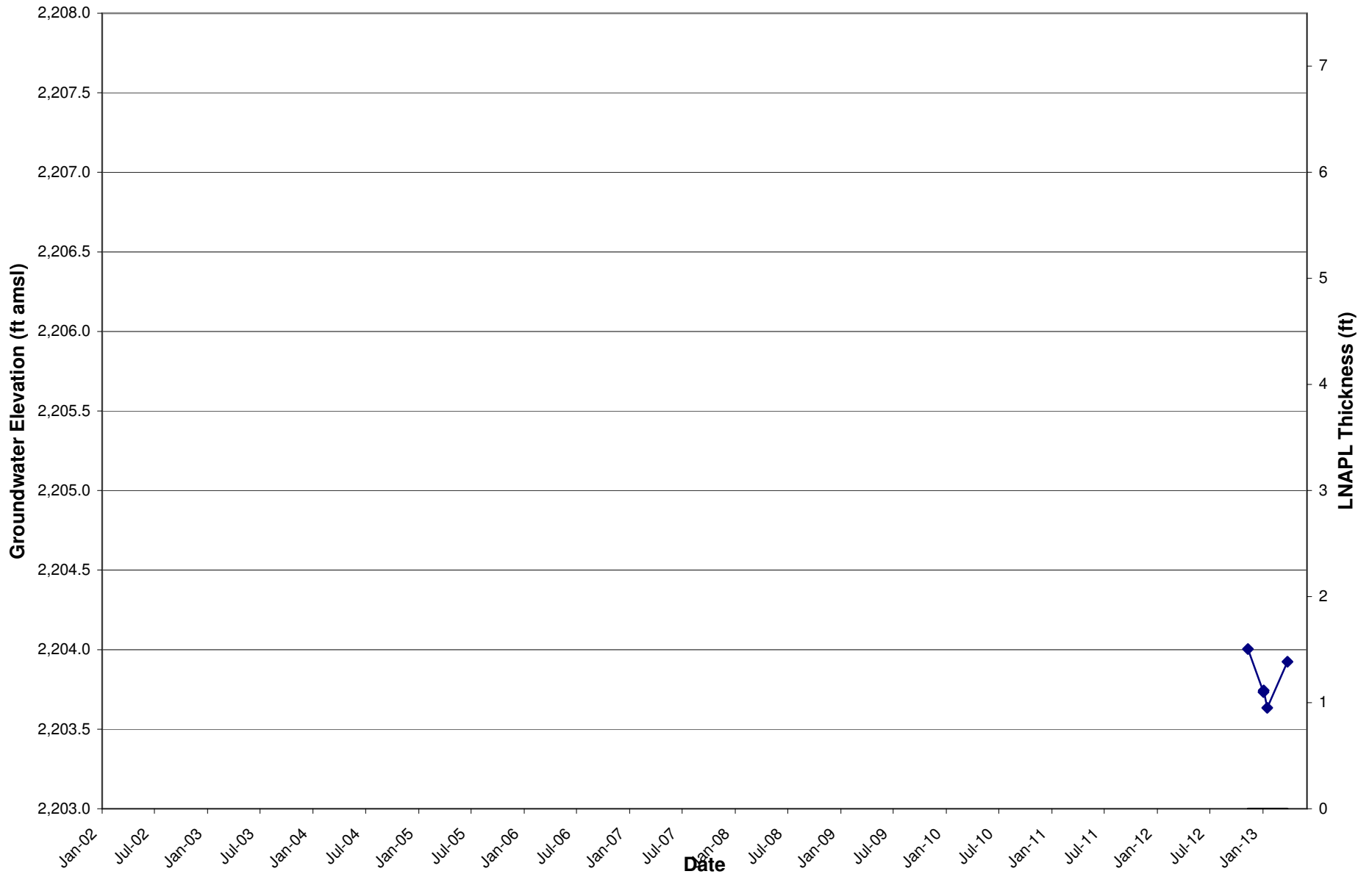
LNAPL Thickness    Groundwater Elevation

**Date**




**GROUNDWATER ELEVATION AND LNAPL THICKNESS FOR MONITORING WELL 7AZR-2**

Approved <b>AJB</b>	Date <b>4/25/13</b>	Author <b>AJB</b>	Date <b>4/25/13</b>	File Name <b>7AZR-2</b>	Figure <b>H.12</b>
------------------------	------------------------	----------------------	------------------------	----------------------------	-----------------------



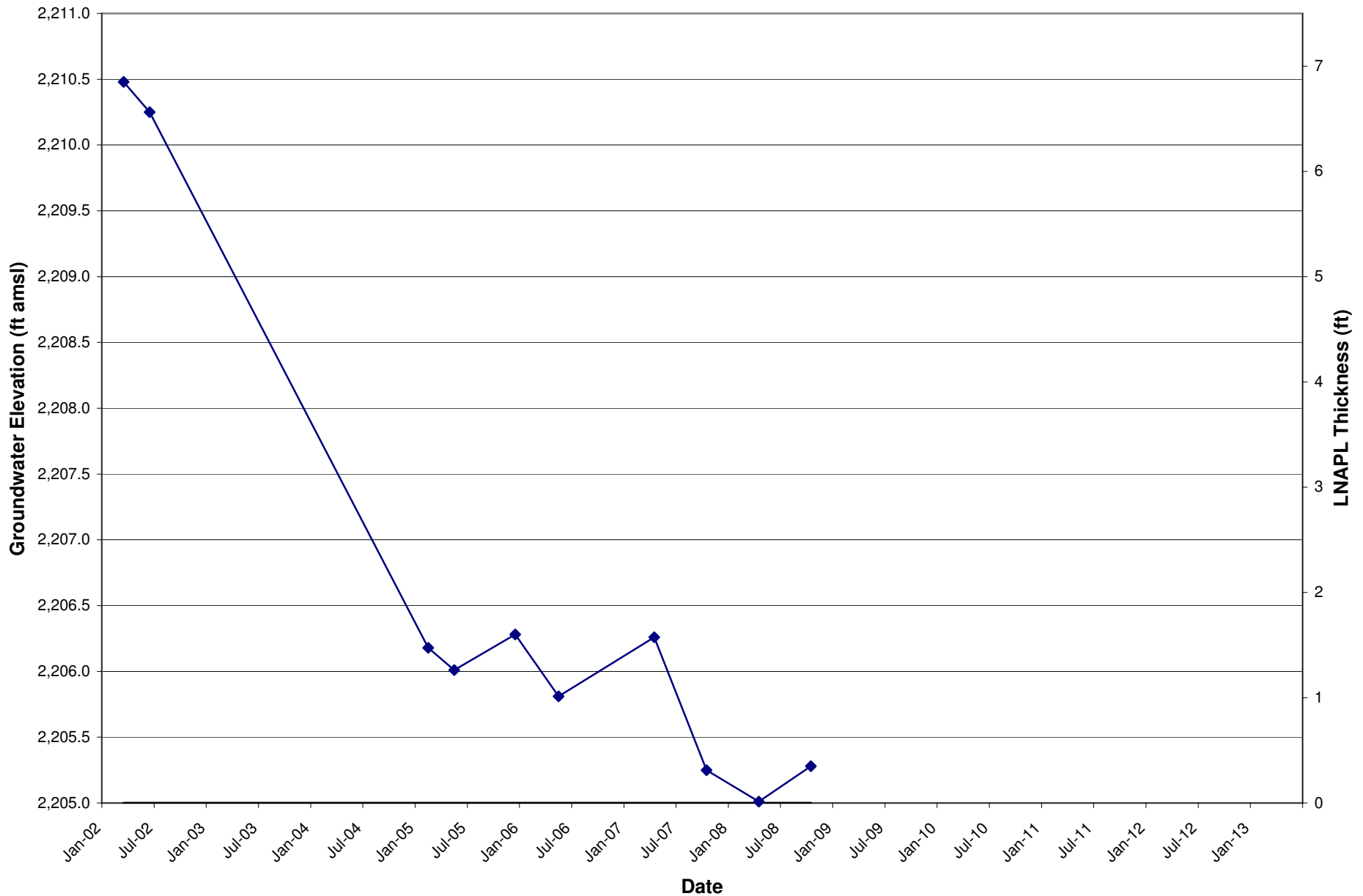
**EXPLANATION**

LNAPL Thickness    Groundwater Elevation



**GROUNDWATER ELEVATION AND LNAPL THICKNESS FOR MONITORING WELL 7AZR-3**


Approved <b>AJB</b>	Date <b>4/25/13</b>	Author <b>AJB</b>	Date <b>4/25/13</b>	File Name <b>7AZR-3</b>	Figure <b>H.13</b>
------------------------	------------------------	----------------------	------------------------	----------------------------	-----------------------



**EXPLANATION**

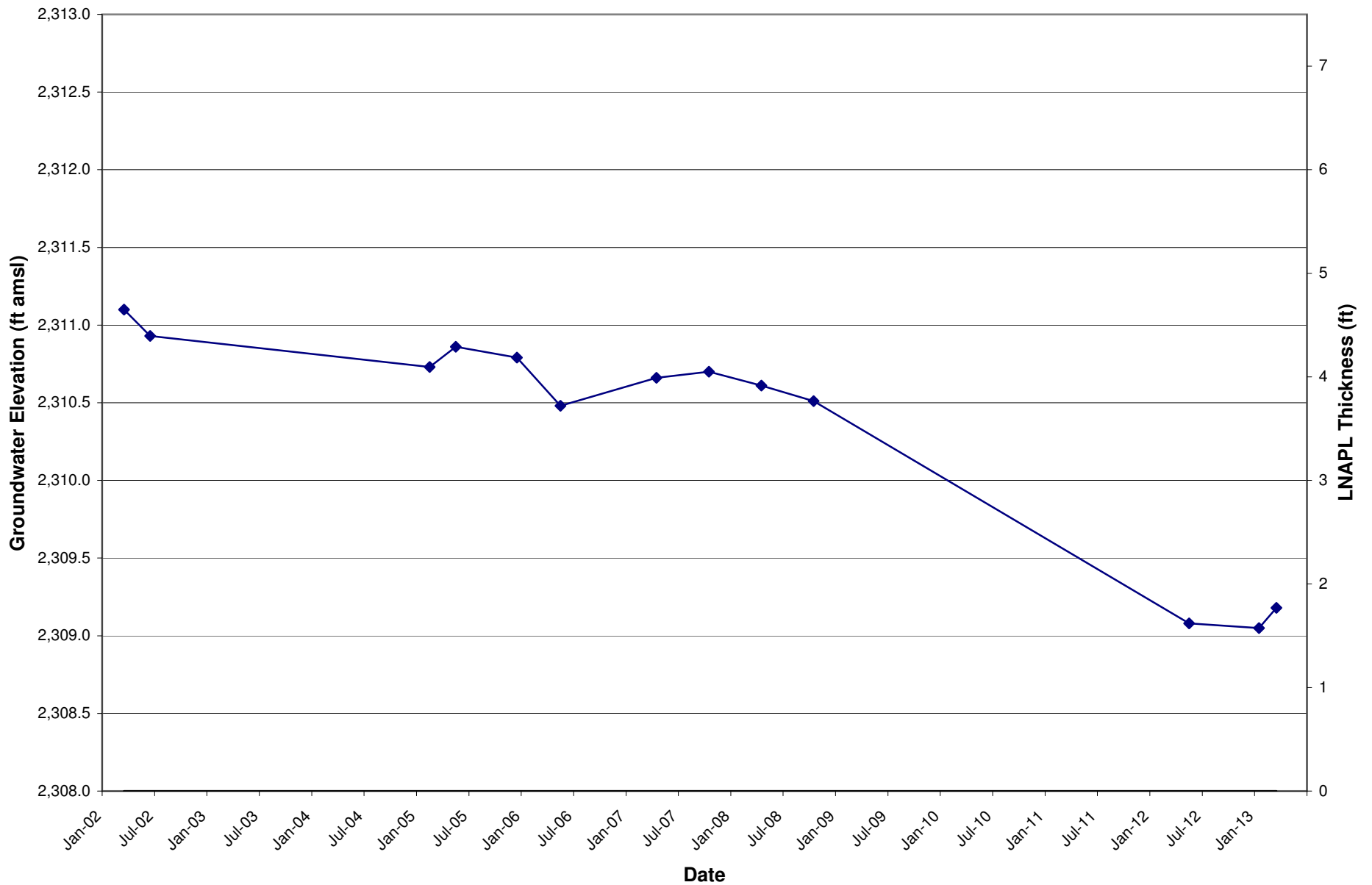
LNAPL Thickness    Groundwater Elevation

**Date**




**GROUNDWATER ELEVATION AND LNAPL THICKNESS FOR MONITORING WELL MW-PD-19**

Approved <b>AJB</b>	Date <b>4/25/13</b>	Author <b>AJB</b>	Date <b>4/25/13</b>	File Name <b>MW-PD-19</b>	Figure <b>H.14</b>
------------------------	------------------------	----------------------	------------------------	------------------------------	-----------------------



**EXPLANATION**

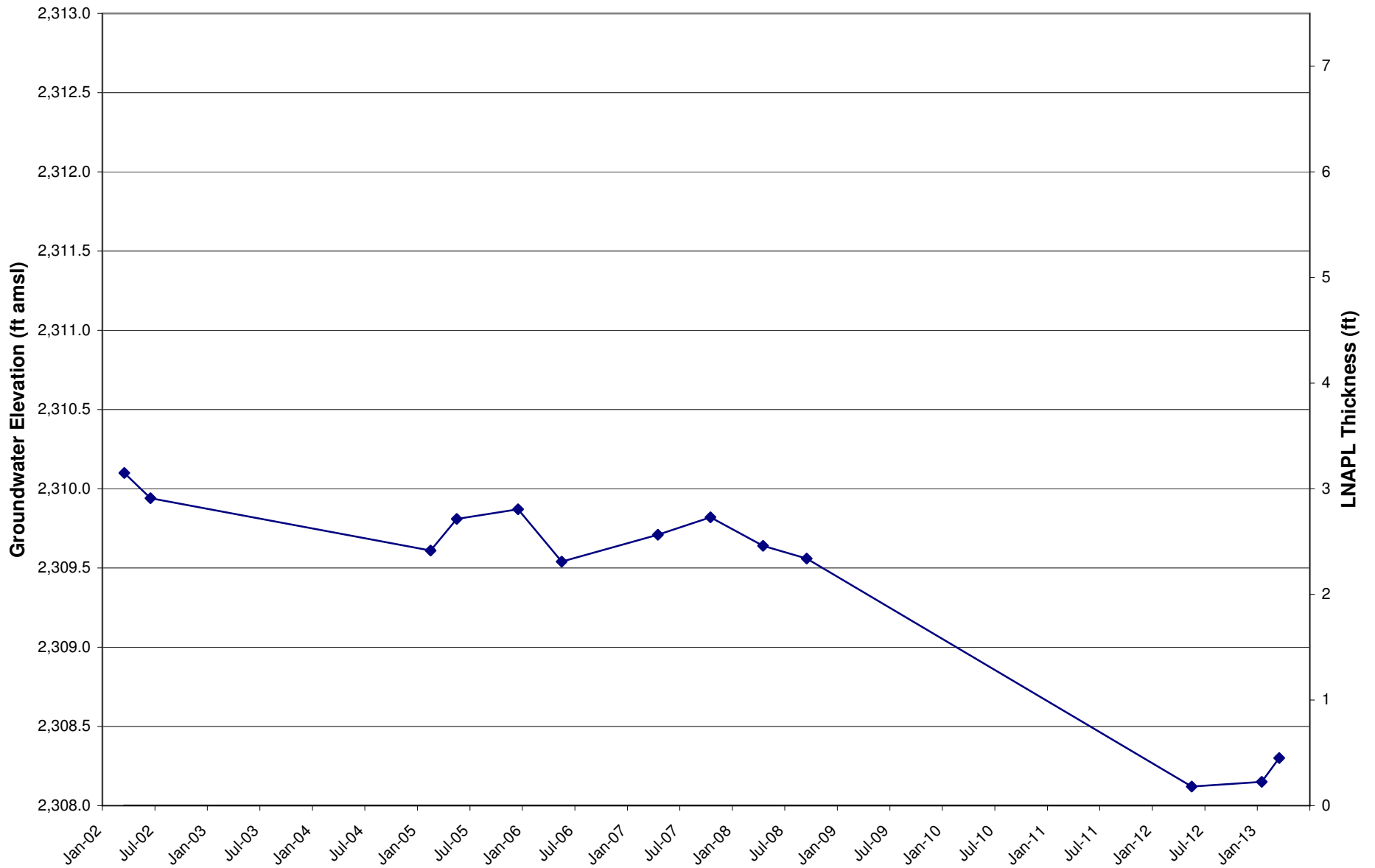
LNAPL Thickness
  Groundwater Elevation



**GROUNDWATER ELEVATION AND LNAPL THICKNESS FOR MONITORING WELL BF-1**

Approved <b>AJB</b>	Date <b>4/25/13</b>	Author <b>AJB</b>	Date <b>4/25/13</b>	File Name <b>BF-1</b>	Figure <b>H.15</b>
------------------------	------------------------	----------------------	------------------------	--------------------------	-----------------------





**EXPLANATION**

LNAPL Thickness    Groundwater Elevation

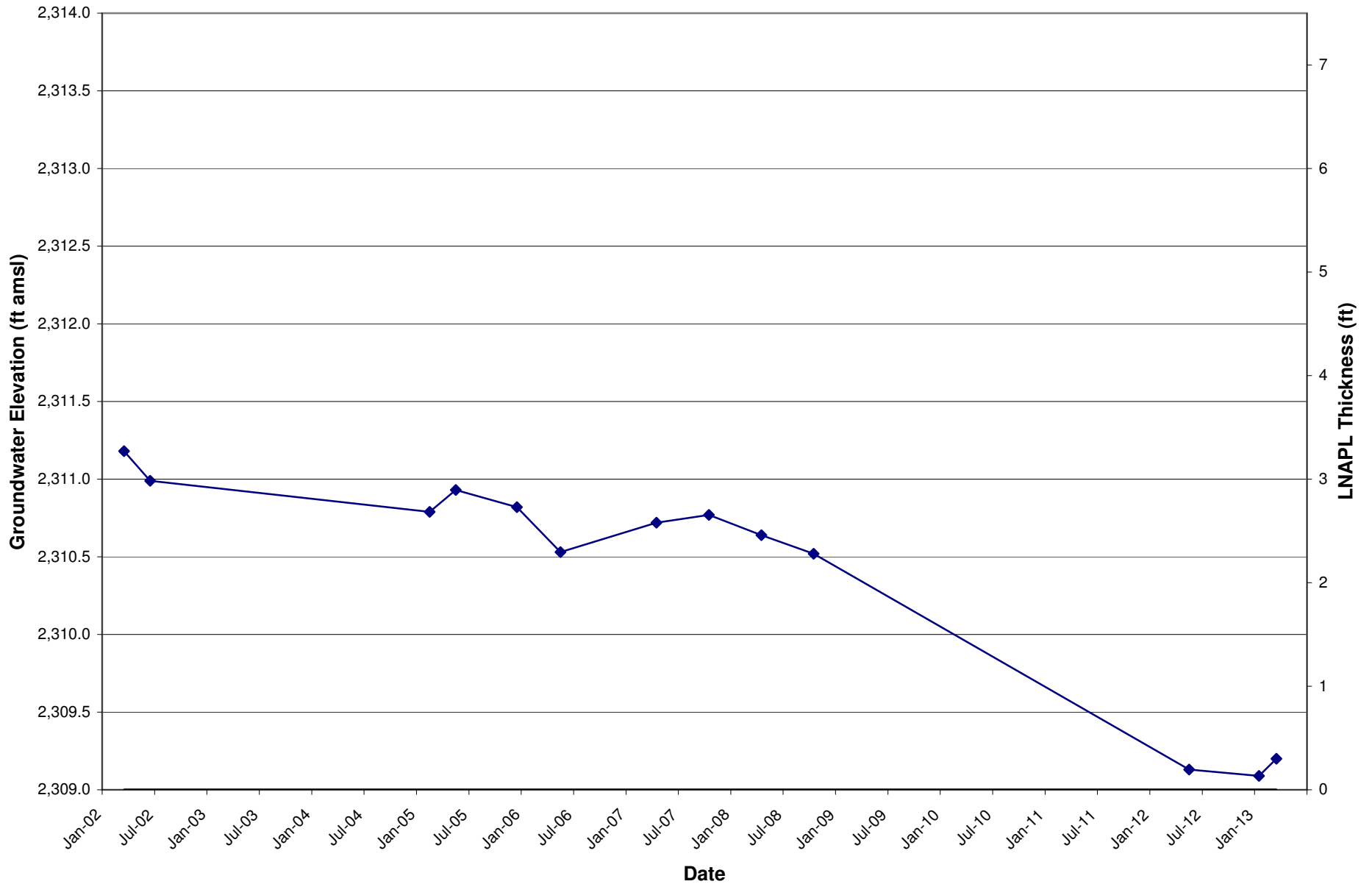
**Date**



**HYDRO  
GEO  
CHEM, INC.**

**GROUNDWATER ELEVATION AND LNAPL THICKNESS FOR  
MONITORING WELL BF-3**


Approved <b>AJB</b>	Date <b>4/25/13</b>	Author <b>AJB</b>	Date <b>4/25/13</b>	File Name <b>BF-3</b>	Figure <b>H.16</b>
------------------------	------------------------	----------------------	------------------------	--------------------------	-----------------------



**EXPLANATION**

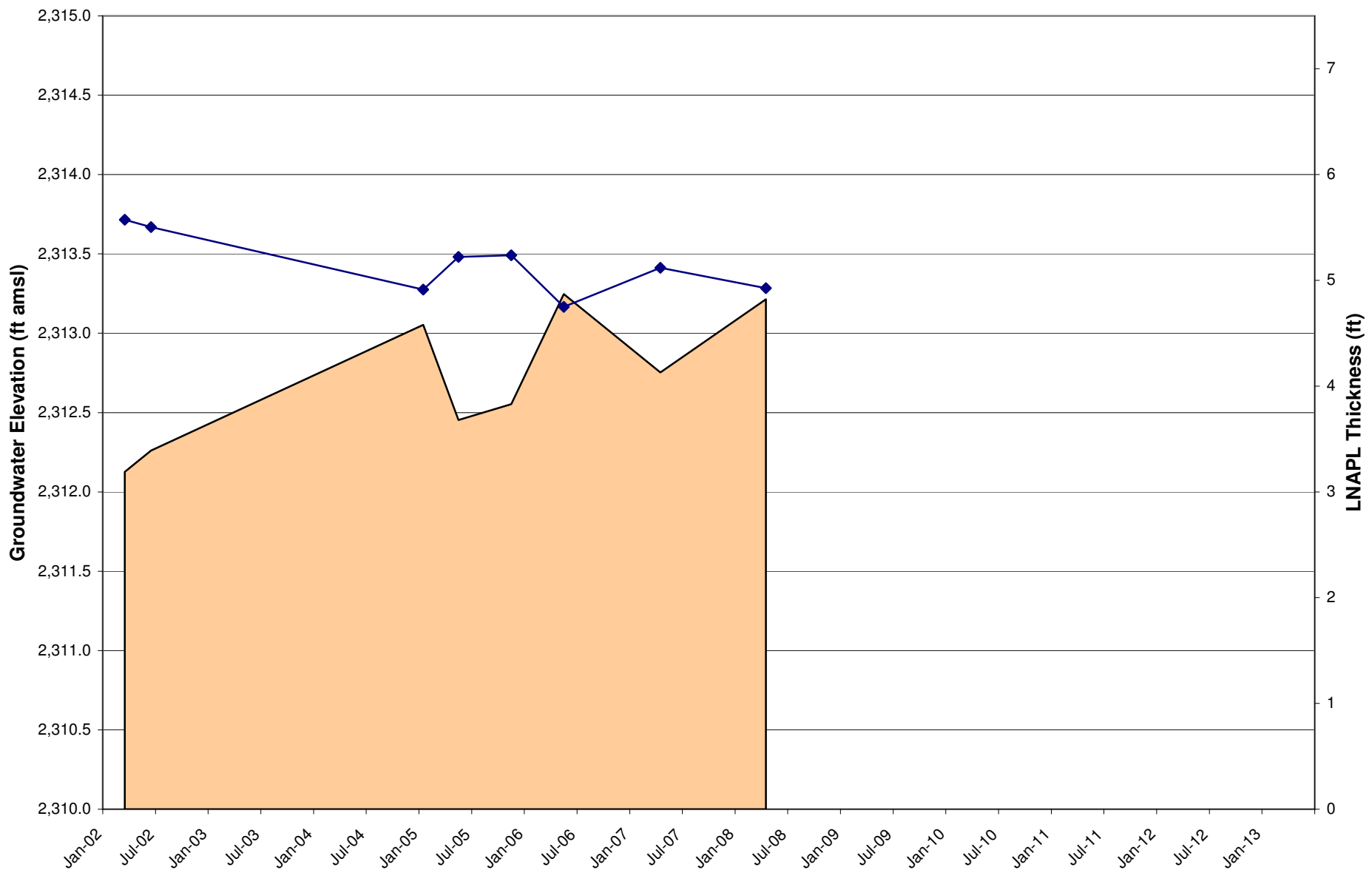
LNAPL Thickness
  Groundwater Elevation

**Date**



**GROUNDWATER ELEVATION AND LNAPL THICKNESS FOR MONITORING WELL MW-PD-1**


Approved <b>AJB</b>	Date <b>4/25/13</b>	Author <b>AJB</b>	Date <b>4/25/13</b>	File Name <b>MW-PD-1</b>	Figure <b>H.17</b>
------------------------	------------------------	----------------------	------------------------	-----------------------------	-----------------------



**EXPLANATION**

LNAPL Thickness
  Groundwater Elevation

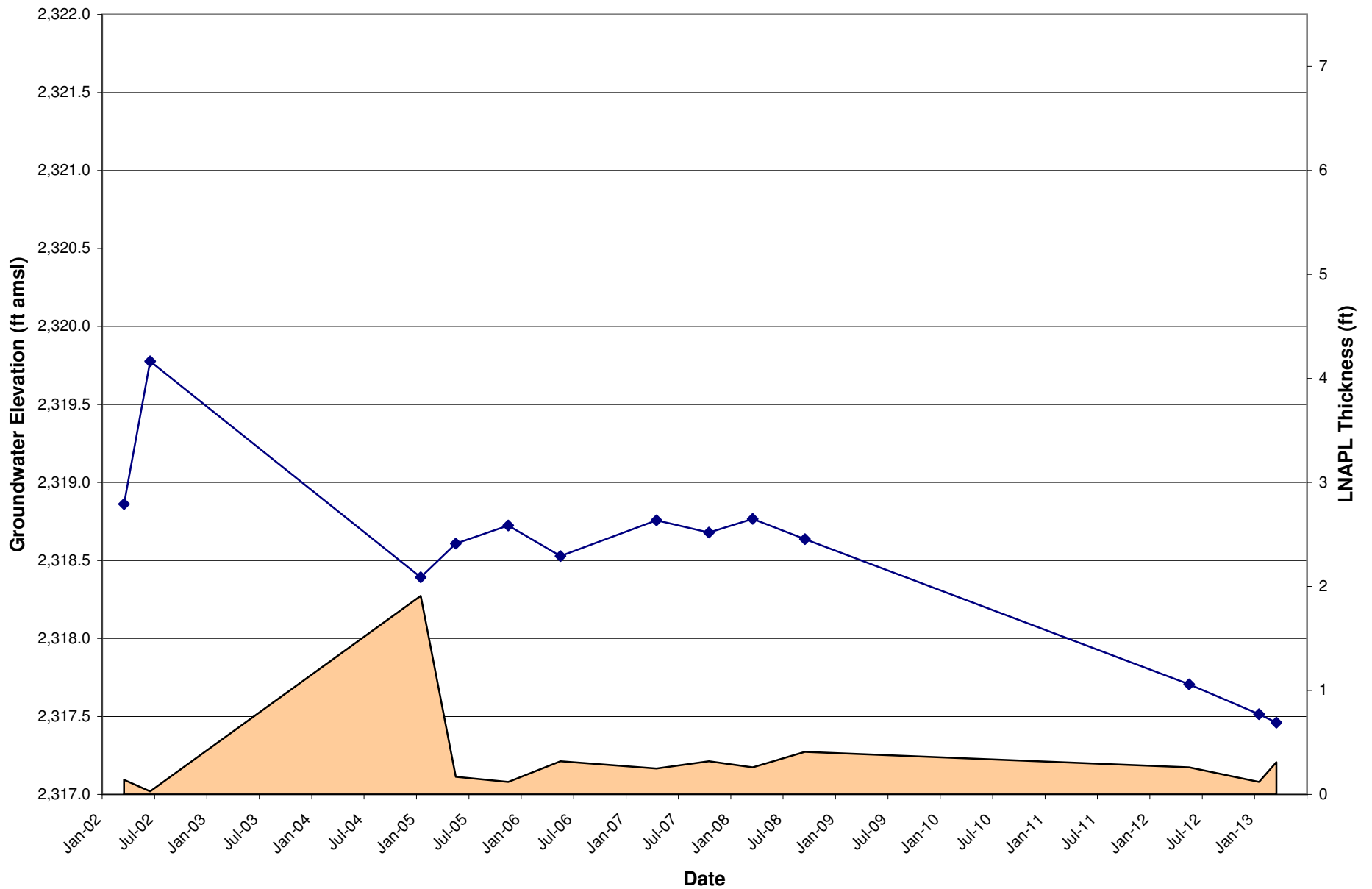
**Date**



**HYDRO  
GEO  
CHEM, INC.**

**GROUNDWATER ELEVATION AND LNAPL THICKNESS FOR  
MONITORING WELL MW-PD-2**


Approved <b>AJB</b>	Date <b>4/25/13</b>	Author <b>AJB</b>	Date <b>4/25/13</b>	File Name <b>MW-PD-2</b>	Figure <b>H.18</b>
------------------------	------------------------	----------------------	------------------------	-----------------------------	-----------------------



**EXPLANATION**

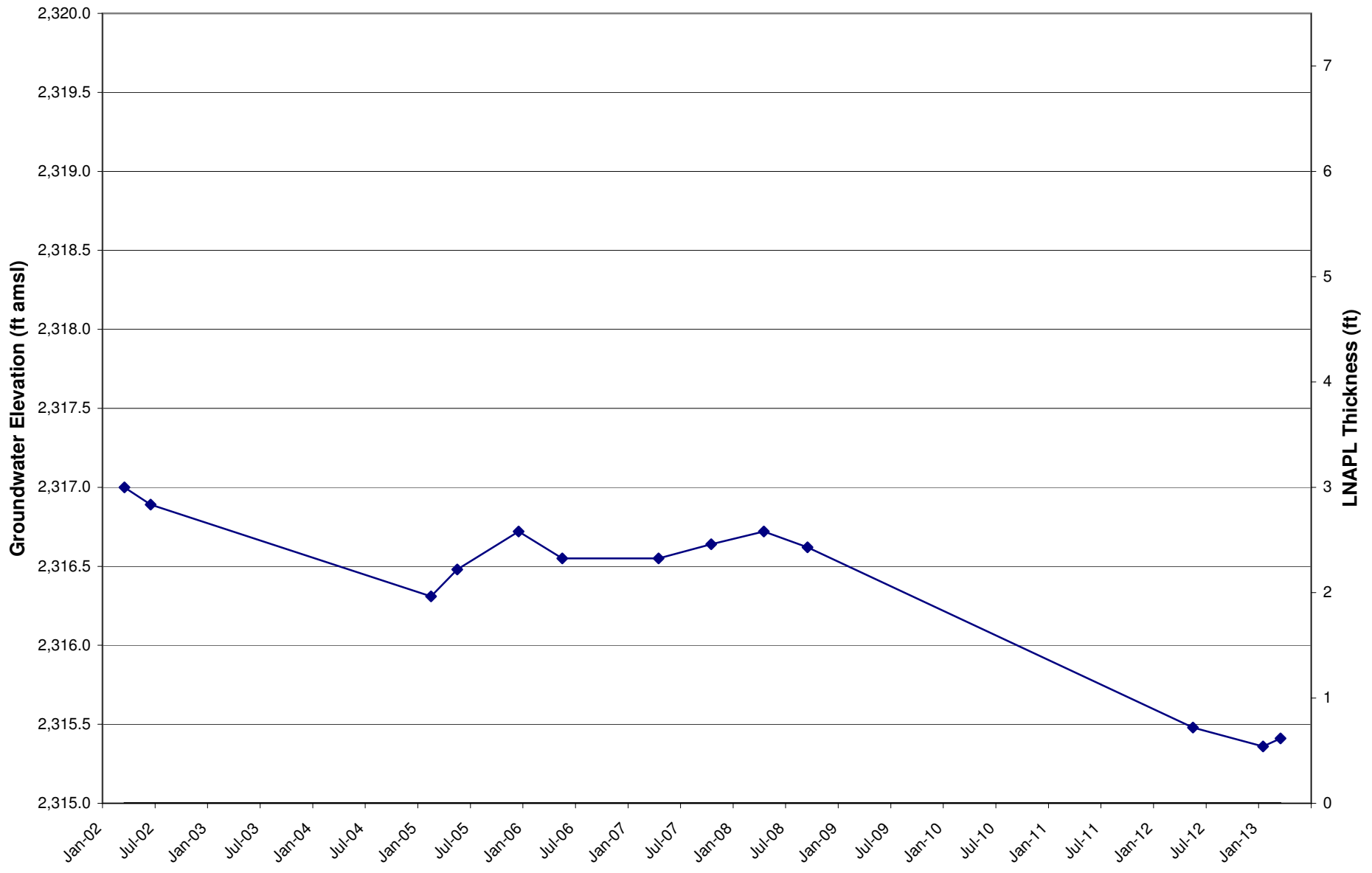
LNAPL Thickness
  Groundwater Elevation

**Date**



**GROUNDWATER ELEVATION AND LNAPL THICKNESS FOR MONITORING WELL MW-PD-4**


Approved <b>AJB</b>	Date <b>4/25/13</b>	Author <b>AJB</b>	Date <b>4/25/13</b>	File Name <b>MW-PD-4</b>	Figure <b>H.19</b>
------------------------	------------------------	----------------------	------------------------	-----------------------------	-----------------------



**EXPLANATION**

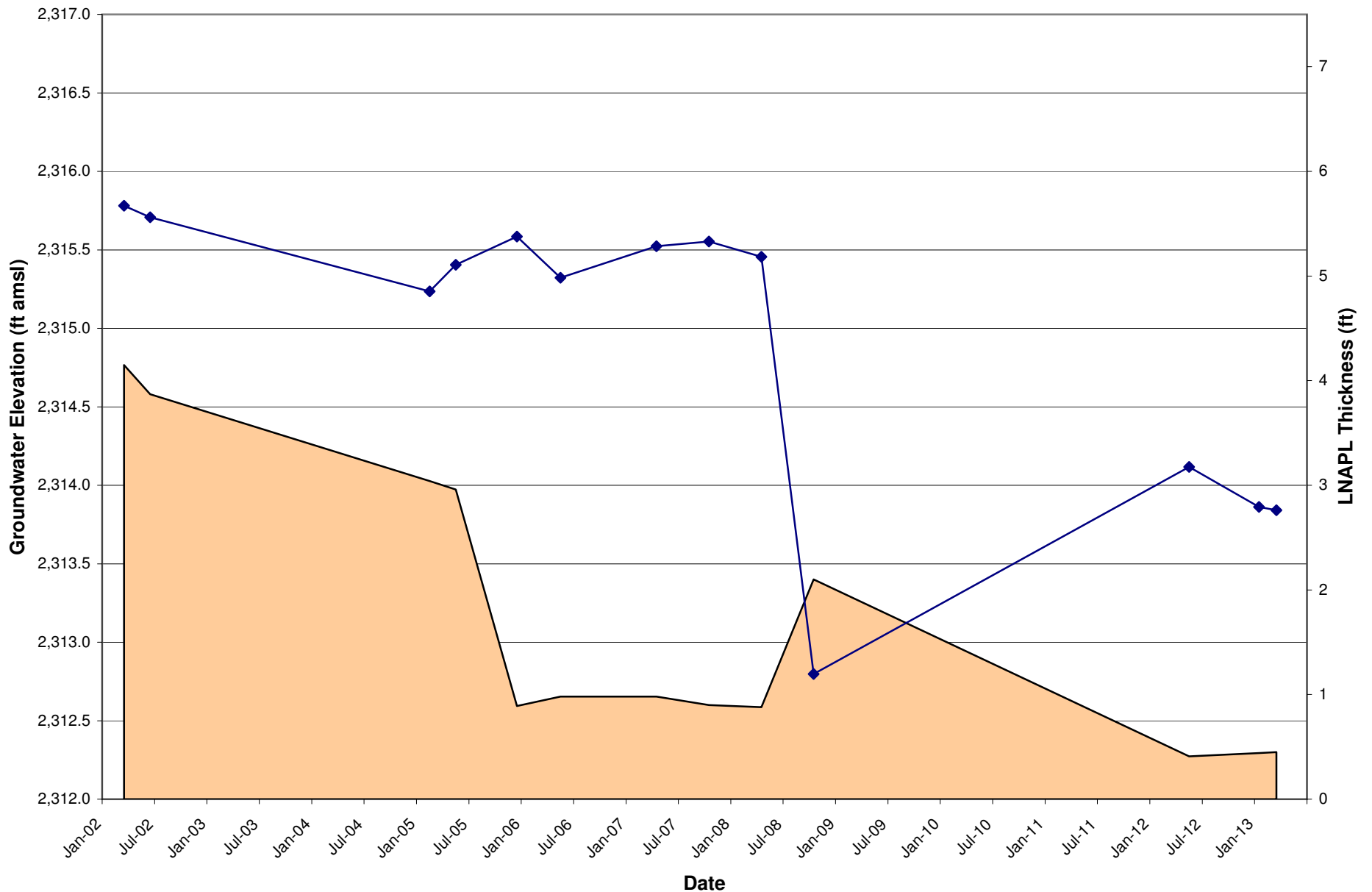
 LNAPL Thickness
  Groundwater Elevation

**Date**



**GROUNDWATER ELEVATION AND LNAPL THICKNESS FOR MONITORING WELL MW-PD-5**


Approved <b>AJB</b>	Date <b>4/25/13</b>	Author <b>AJB</b>	Date <b>4/25/13</b>	File Name <b>MW-PD-5</b>	Figure <b>H.20</b>
------------------------	------------------------	----------------------	------------------------	-----------------------------	-----------------------



**EXPLANATION**

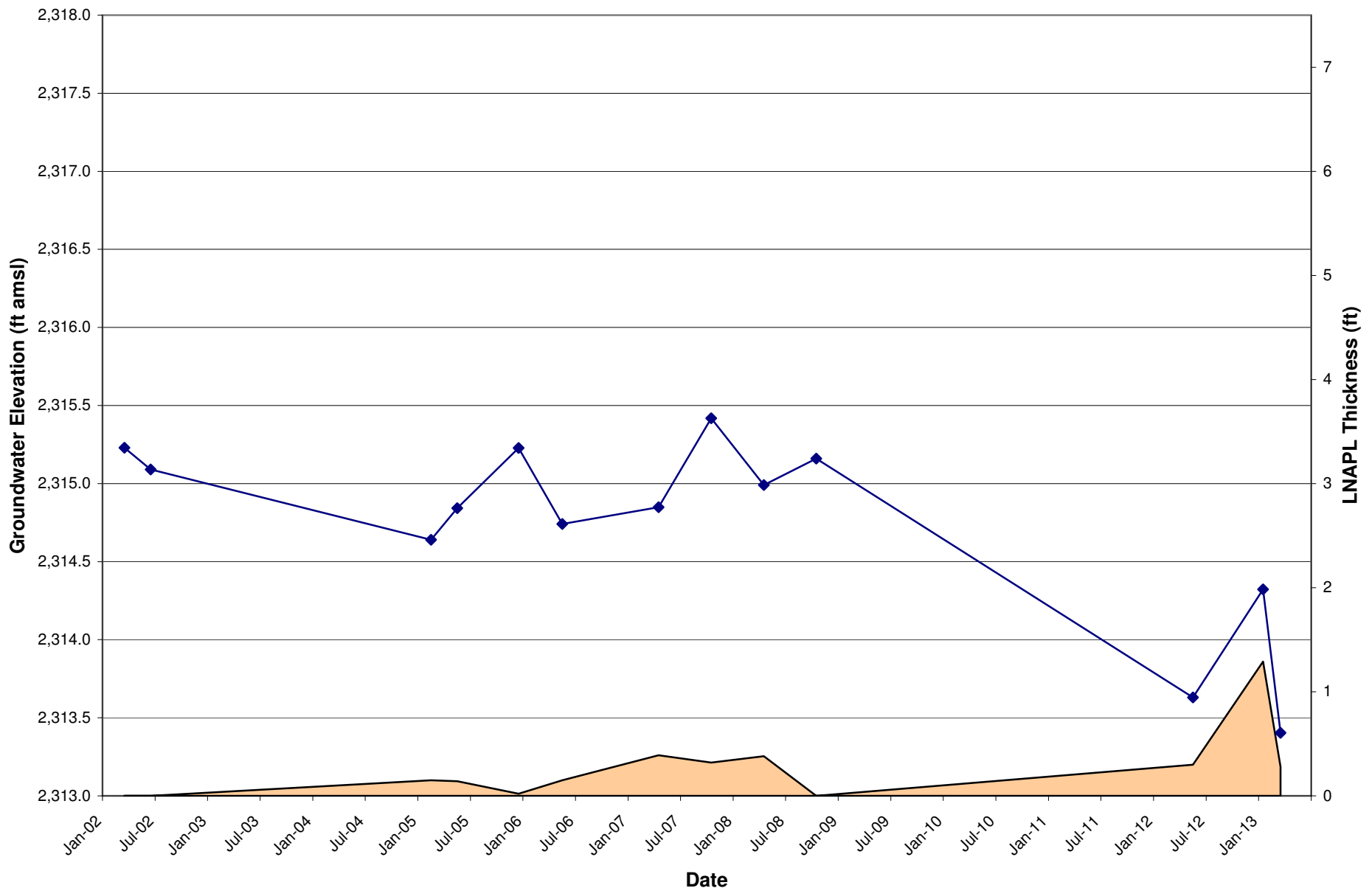
LNAPL Thickness
  Groundwater Elevation

**Date**




**GROUNDWATER ELEVATION AND LNAPL THICKNESS FOR MONITORING WELL MW-PD-6**

Approved <b>AJB</b>	Date <b>4/25/13</b>	Author <b>AJB</b>	Date <b>4/25/13</b>	File Name <b>MW-PD-6</b>	Figure <b>H.21</b>
------------------------	------------------------	----------------------	------------------------	-----------------------------	-----------------------




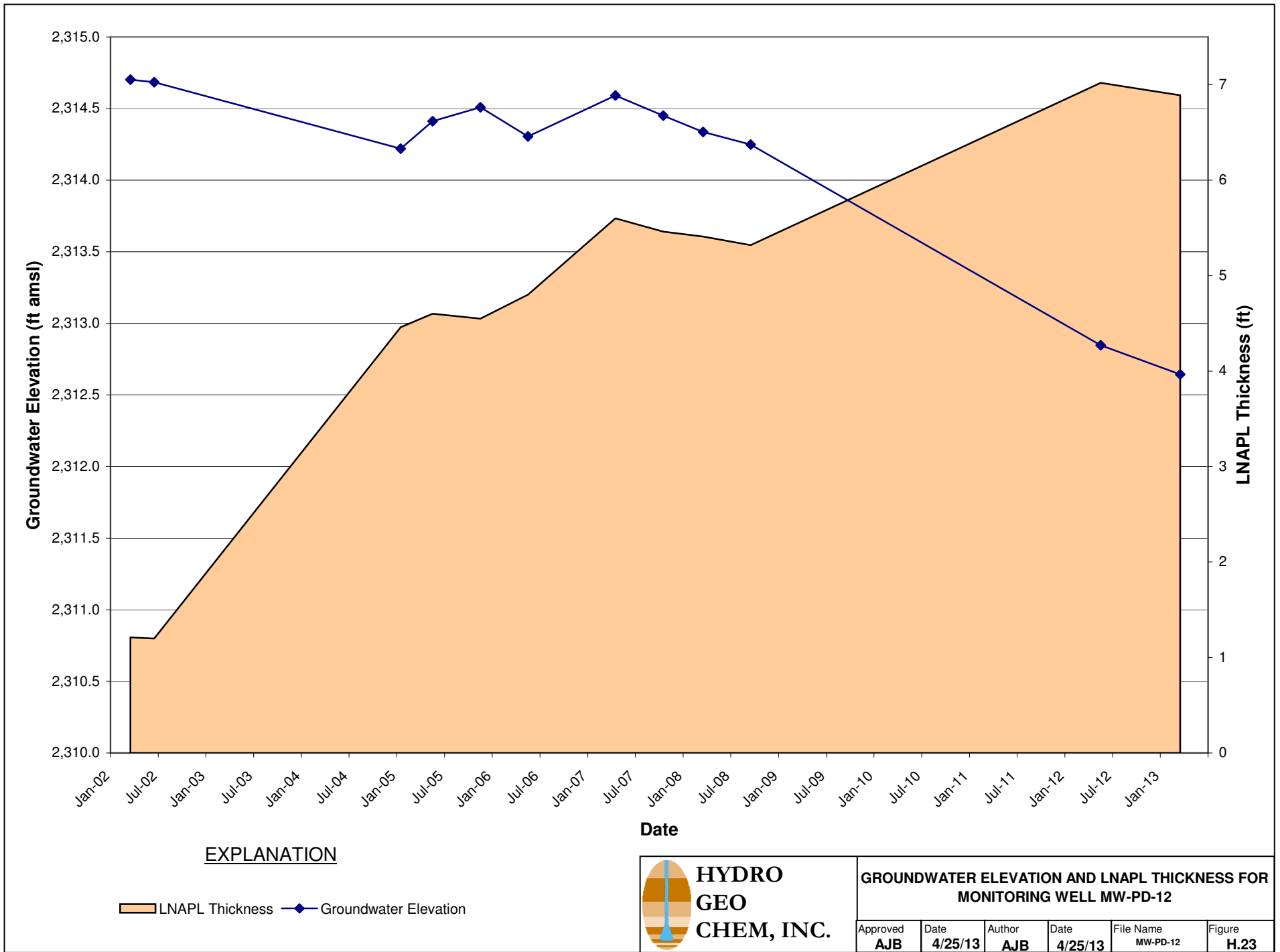
**EXPLANATION**

LNAPL Thickness
  Groundwater Elevation



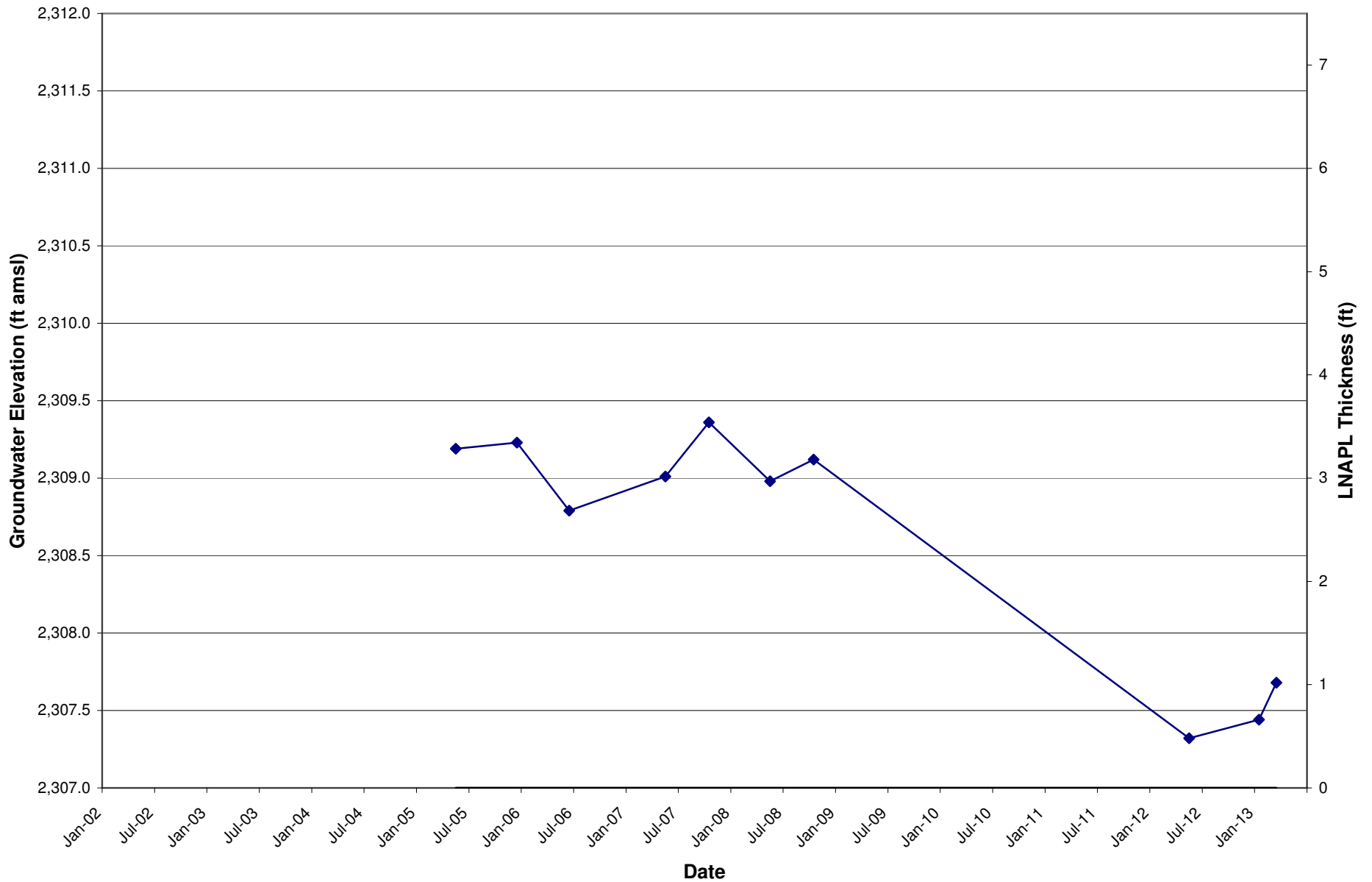
**GROUNDWATER ELEVATION AND LNAPL THICKNESS FOR MONITORING WELL MW-PD-7**

Approved <b>AJB</b>	Date <b>4/25/13</b>	Author <b>AJB</b>	Date <b>4/25/13</b>	File Name <b>MW-PD-7</b>	Figure <b>H.22</b>
------------------------	------------------------	----------------------	------------------------	-----------------------------	-----------------------




GROUNDWATER ELEVATION AND LNAPL THICKNESS FOR MONITORING WELL MW-PD-12					
Approved	Date	Author	Date	File Name	Figure
AJB	4/25/13	AJB	4/25/13	MW-PD-12	H.23





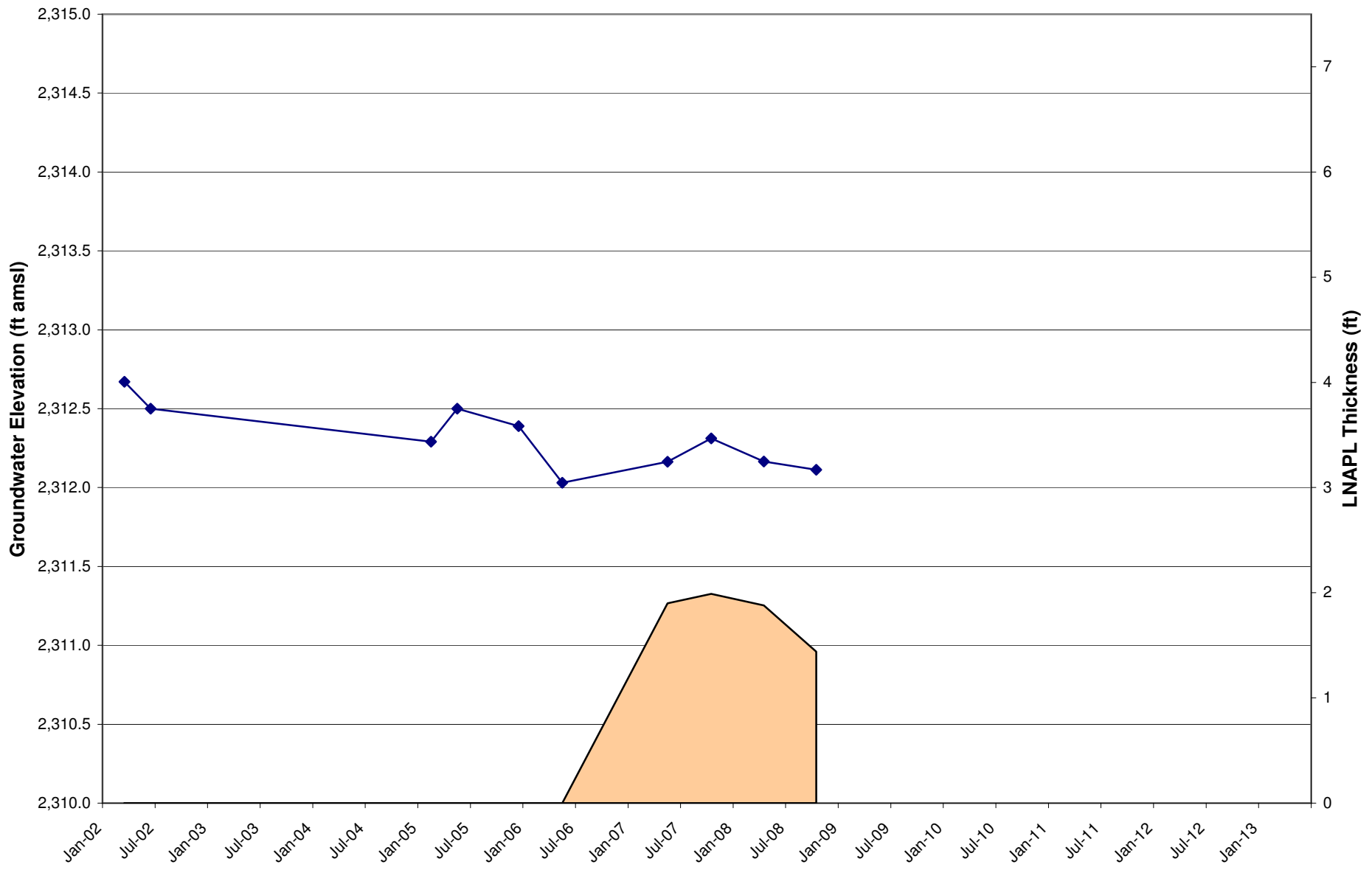
**EXPLANATION**

LNAPL Thickness
  Groundwater Elevation



**GROUNDWATER ELEVATION AND LNAPL THICKNESS FOR MONITORING WELL MW-PD-13**


Approved <b>AJB</b>	Date <b>4/25/13</b>	Author <b>AJB</b>	Date <b>4/25/13</b>	File Name <b>MW-PD-13</b>	Figure <b>H.24</b>
------------------------	------------------------	----------------------	------------------------	------------------------------	-----------------------



**EXPLANATION**

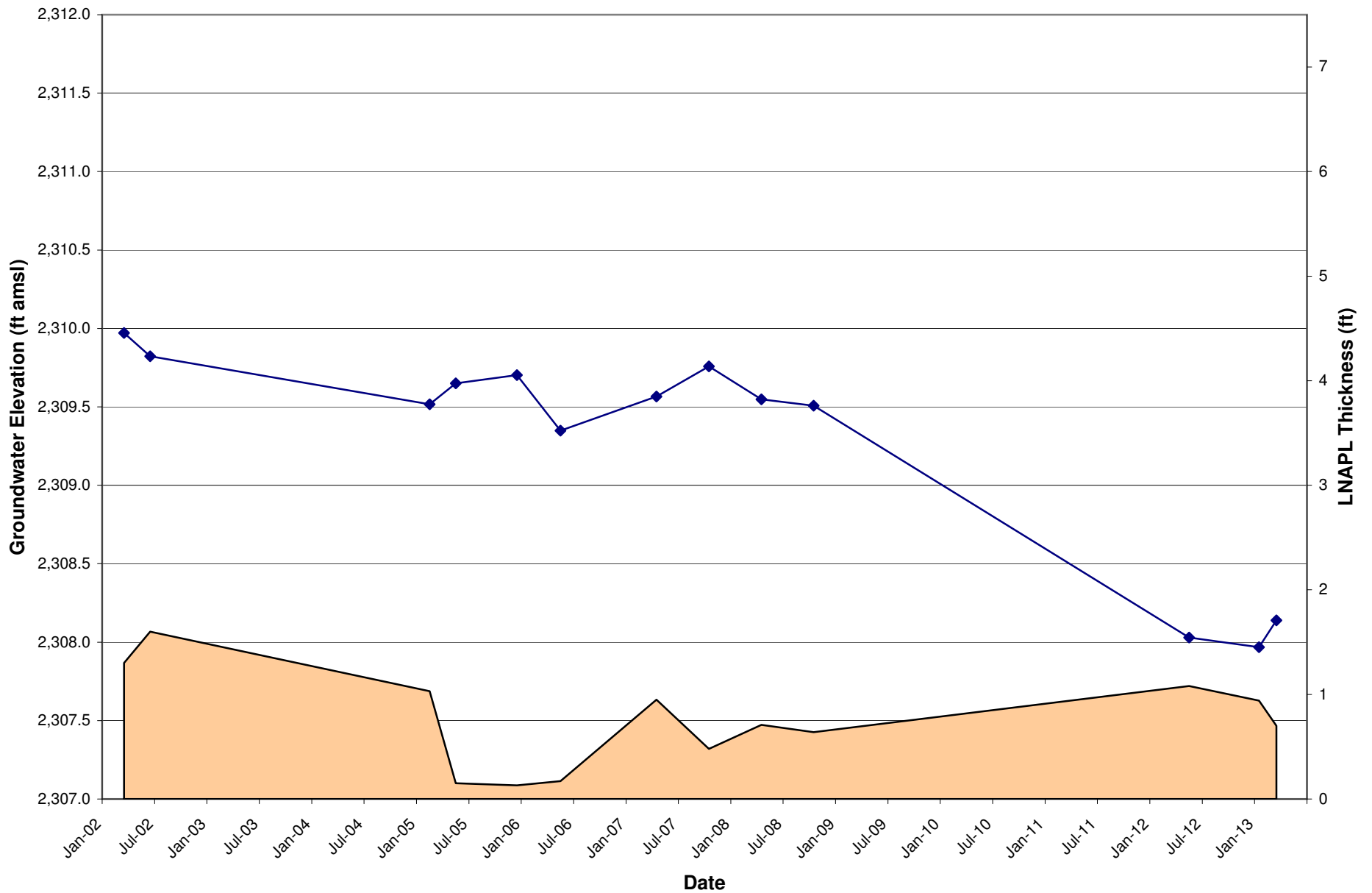
LNAPL Thickness
  Groundwater Elevation

**Date**



**GROUNDWATER ELEVATION AND LNAPL THICKNESS FOR MONITORING WELL MW-PD-14**


Approved <b>AJB</b>	Date <b>4/25/13</b>	Author <b>AJB</b>	Date <b>4/25/13</b>	File Name <b>MW-PD-14</b>	Figure <b>H.25</b>
------------------------	------------------------	----------------------	------------------------	------------------------------	-----------------------



**EXPLANATION**

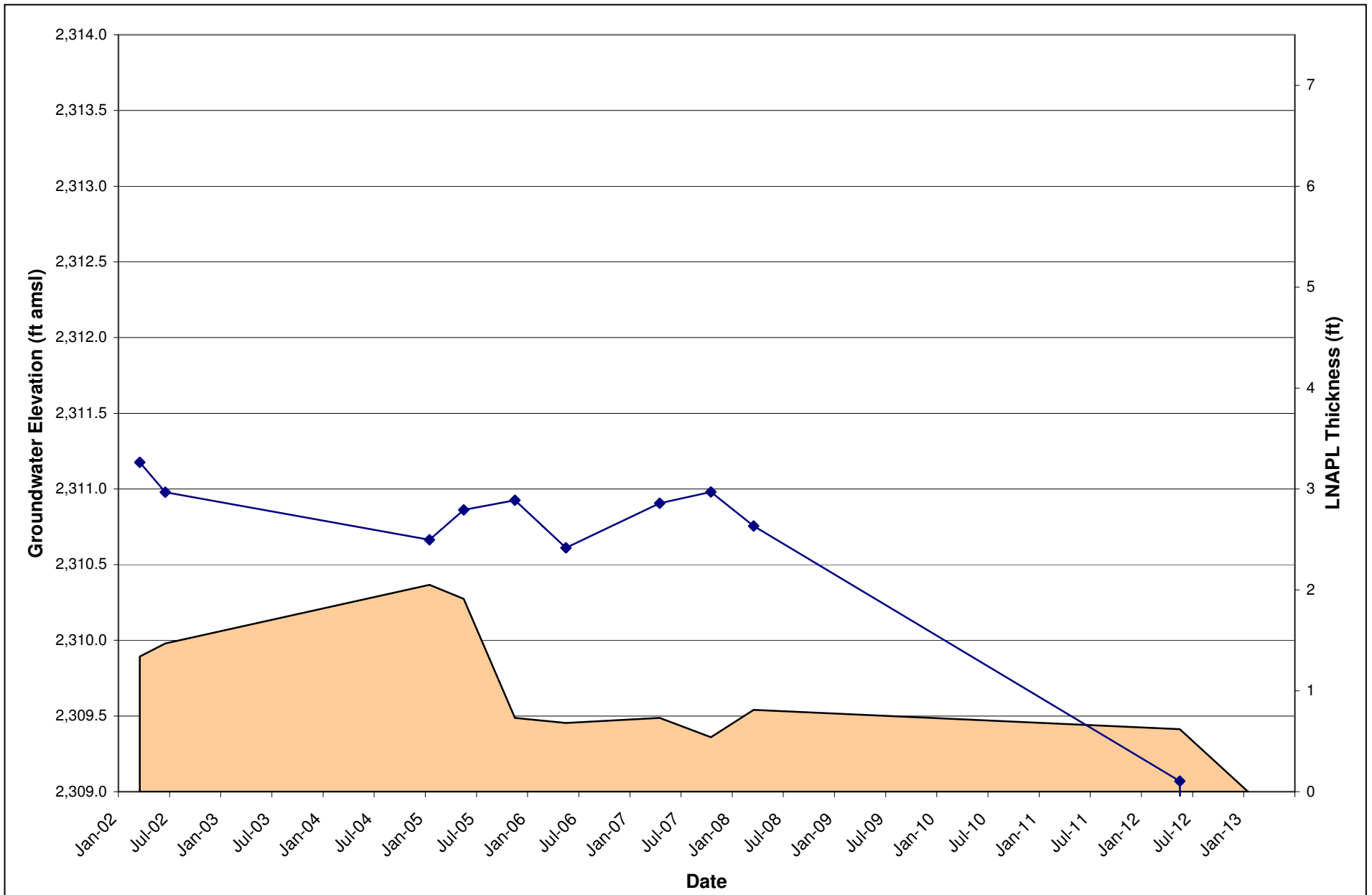
LNAPL Thickness
  Groundwater Elevation

**Date**




**GROUNDWATER ELEVATION AND LNAPL THICKNESS FOR MONITORING WELL MW-PD-15**

Approved <b>AJB</b>	Date <b>4/25/13</b>	Author <b>AJB</b>	Date <b>4/25/13</b>	File Name <b>MW-PD-15</b>	Figure <b>H.26</b>
------------------------	------------------------	----------------------	------------------------	------------------------------	-----------------------

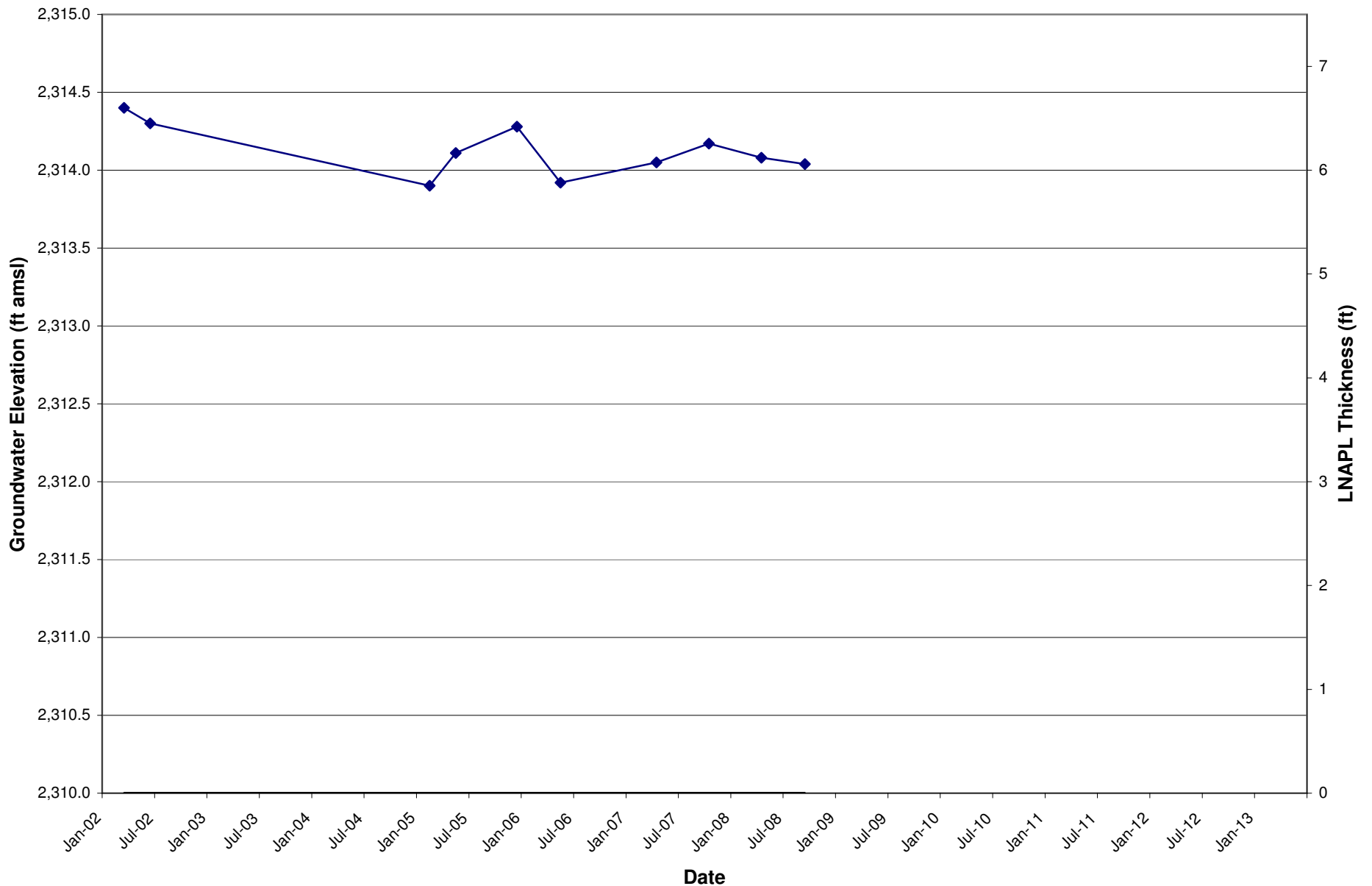


**EXPLANATION**

LNAPL Thickness
  Groundwater Elevation




GROUNDWATER ELEVATION AND LNAPL THICKNESS FOR MONITORING WELL MW-PD-16					
Approved	Date	Author	Date	File Name	Figure
AJB	4/25/13	AJB	4/25/13	MW-PD-16	H.27



**EXPLANATION**

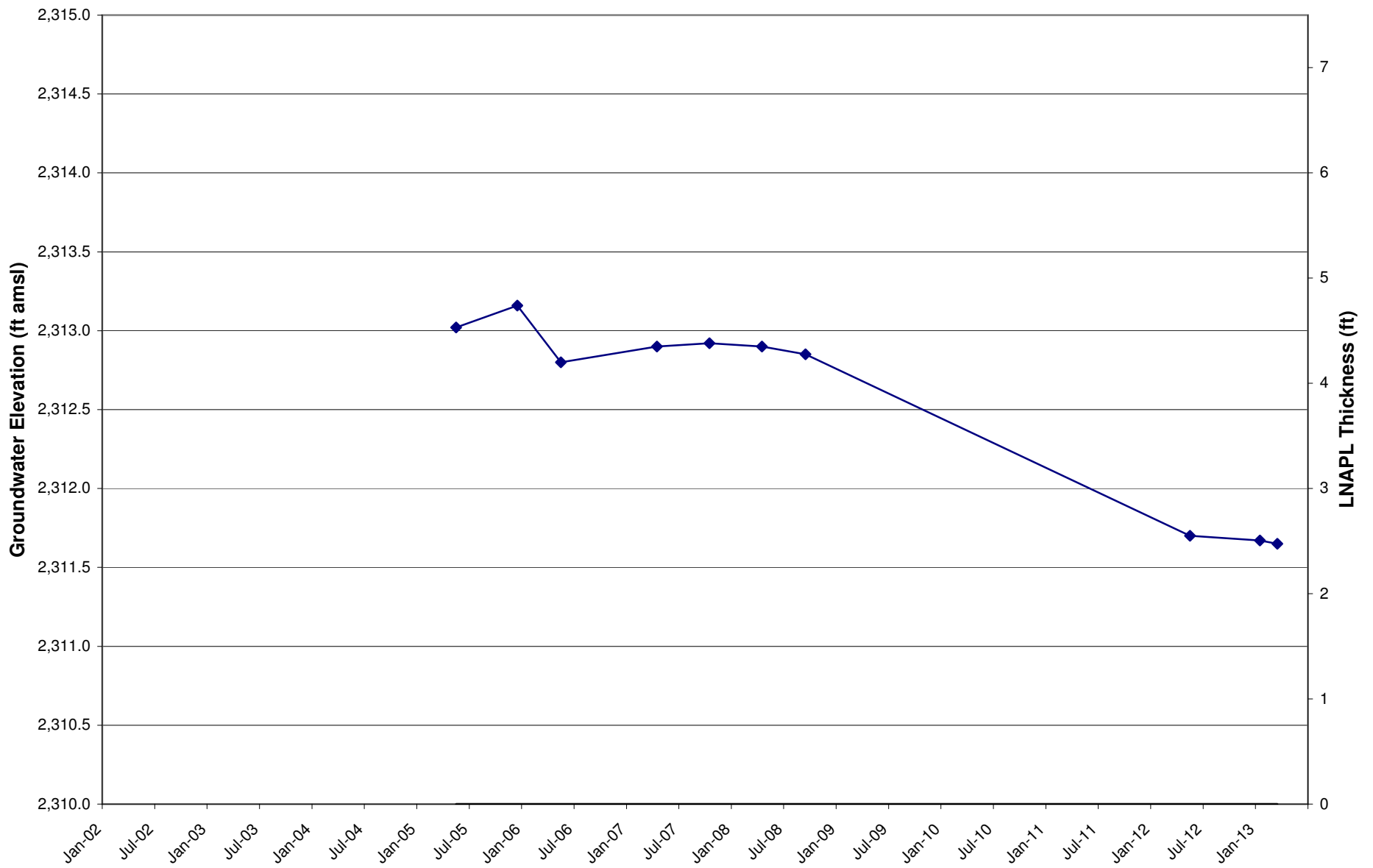
LNAPL Thickness
  Groundwater Elevation

**Date**



**GROUNDWATER ELEVATION AND LNAPL THICKNESS FOR MONITORING WELL MW-PD-17**


Approved <b>AJB</b>	Date <b>4/25/13</b>	Author <b>AJB</b>	Date <b>4/25/13</b>	File Name <b>MW-PD-17</b>	Figure <b>H.28</b>
------------------------	------------------------	----------------------	------------------------	------------------------------	-----------------------



**EXPLANATION**

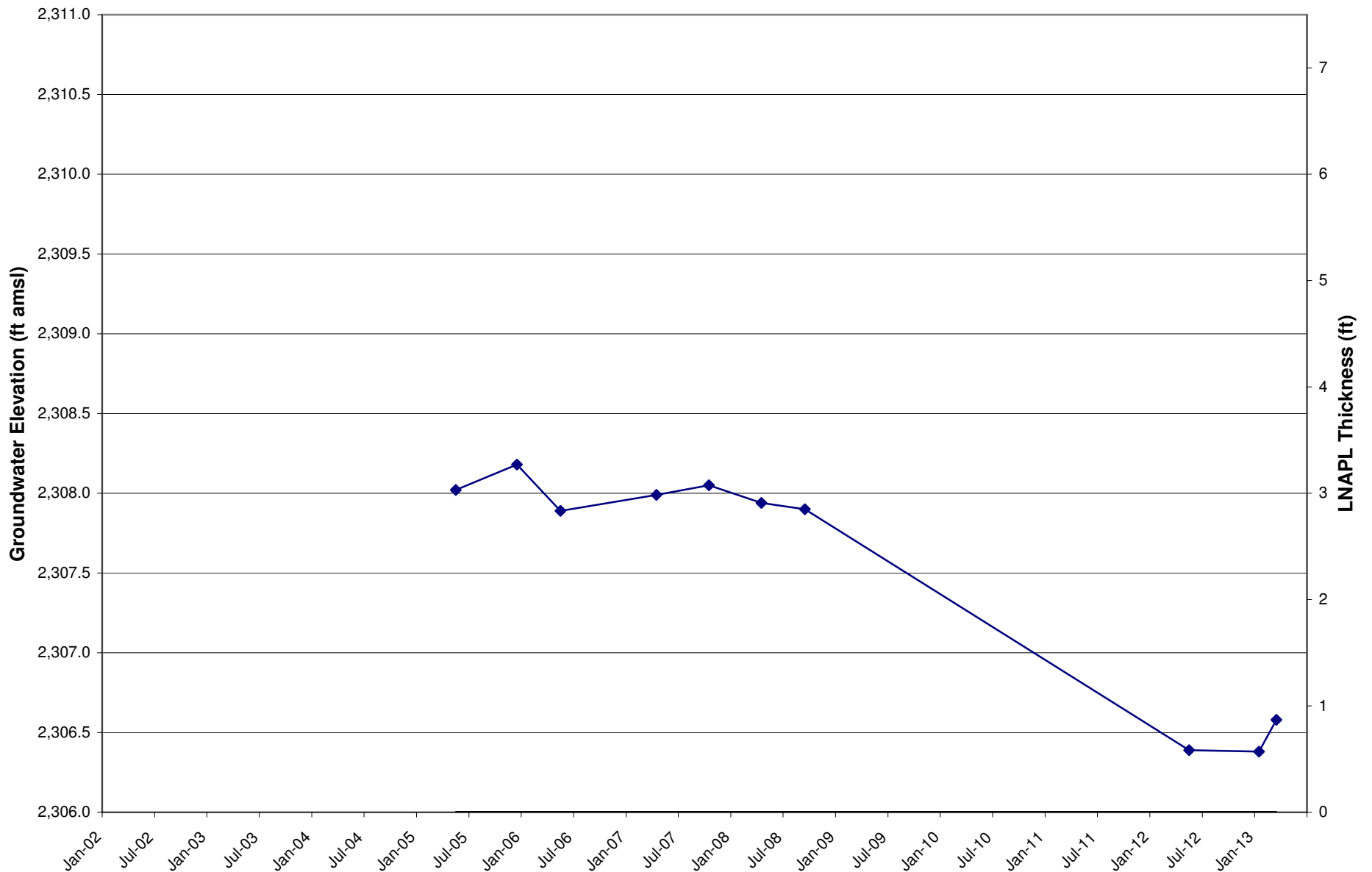
 LNAPL Thickness
  Groundwater Elevation

**Date**





**GROUNDWATER ELEVATION AND LNAPL THICKNESS FOR MONITORING WELL MW-PD-29**


Approved <b>AJB</b>	Date <b>4/25/13</b>	Author <b>AJB</b>	Date <b>4/25/13</b>	File Name <b>MW-PD-29</b>	Figure <b>H.29</b>
------------------------	------------------------	----------------------	------------------------	------------------------------	-----------------------



**EXPLANATION**

 LNAPL Thickness
  Groundwater Elevation

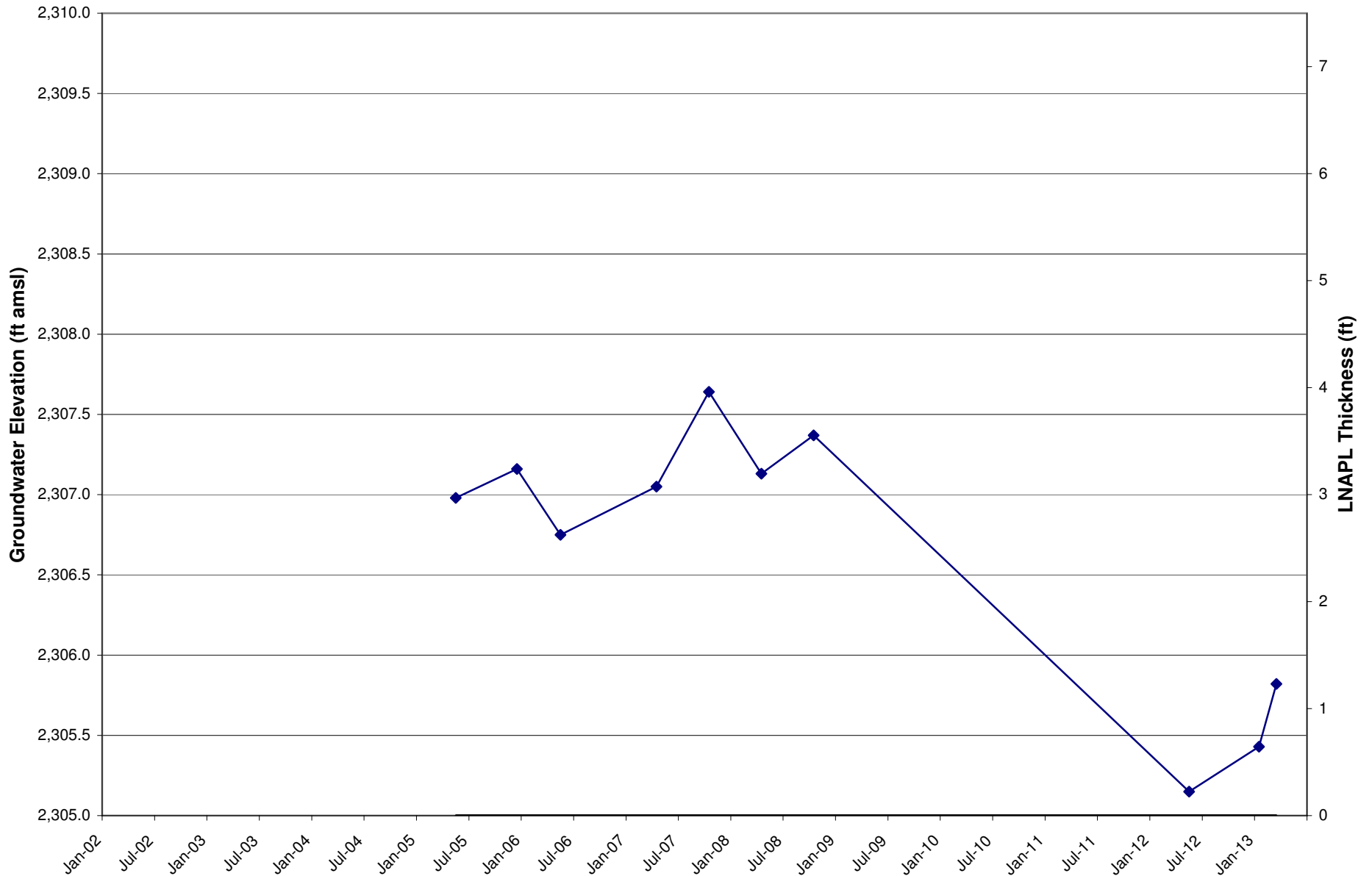
**Date**



**HYDRO  
GEO  
CHEM, INC.**

**GROUNDWATER ELEVATION AND LNAPL THICKNESS FOR  
MONITORING WELL MW-PD-30**

Approved <b>AJB</b>	Date <b>4/25/13</b>	Author <b>AJB</b>	Date <b>4/25/13</b>	File Name <b>MW-PD-30</b>	Figure <b>H.30</b>
------------------------	------------------------	----------------------	------------------------	------------------------------	-----------------------



**EXPLANATION**

LNAPL Thickness
  Groundwater Elevation

**Date**

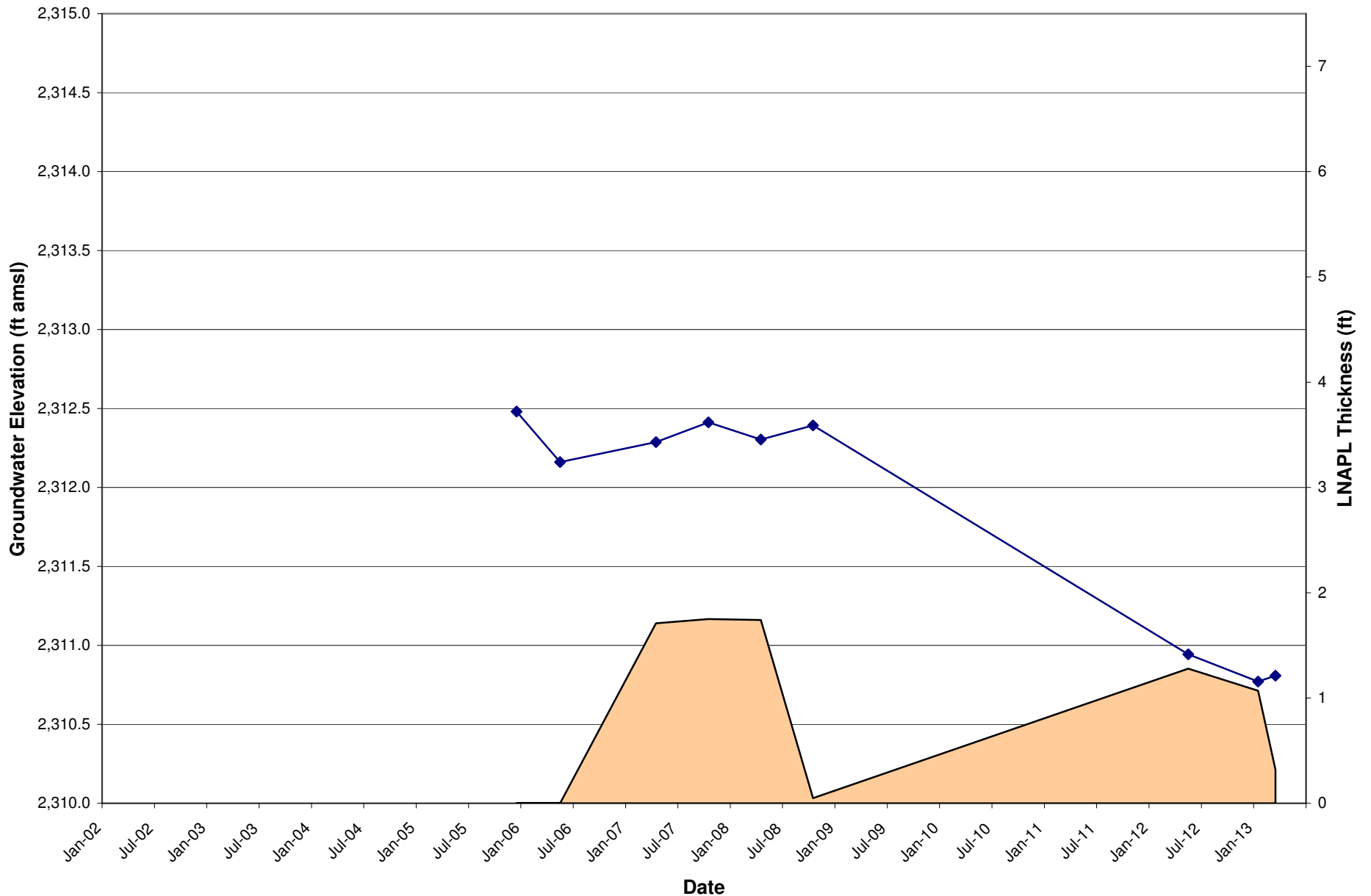


**HYDRO  
GEO  
CHEM, INC.**

**GROUNDWATER ELEVATION AND LNAPL THICKNESS FOR  
MONITORING WELL MW-PD-31**

Approved <b>AJB</b>	Date <b>4/25/13</b>	Author <b>AJB</b>	Date <b>4/25/13</b>	File Name <b>MW-PD-31</b>	Figure <b>H.31</b>
------------------------	------------------------	----------------------	------------------------	------------------------------	-----------------------






EXPLANATION

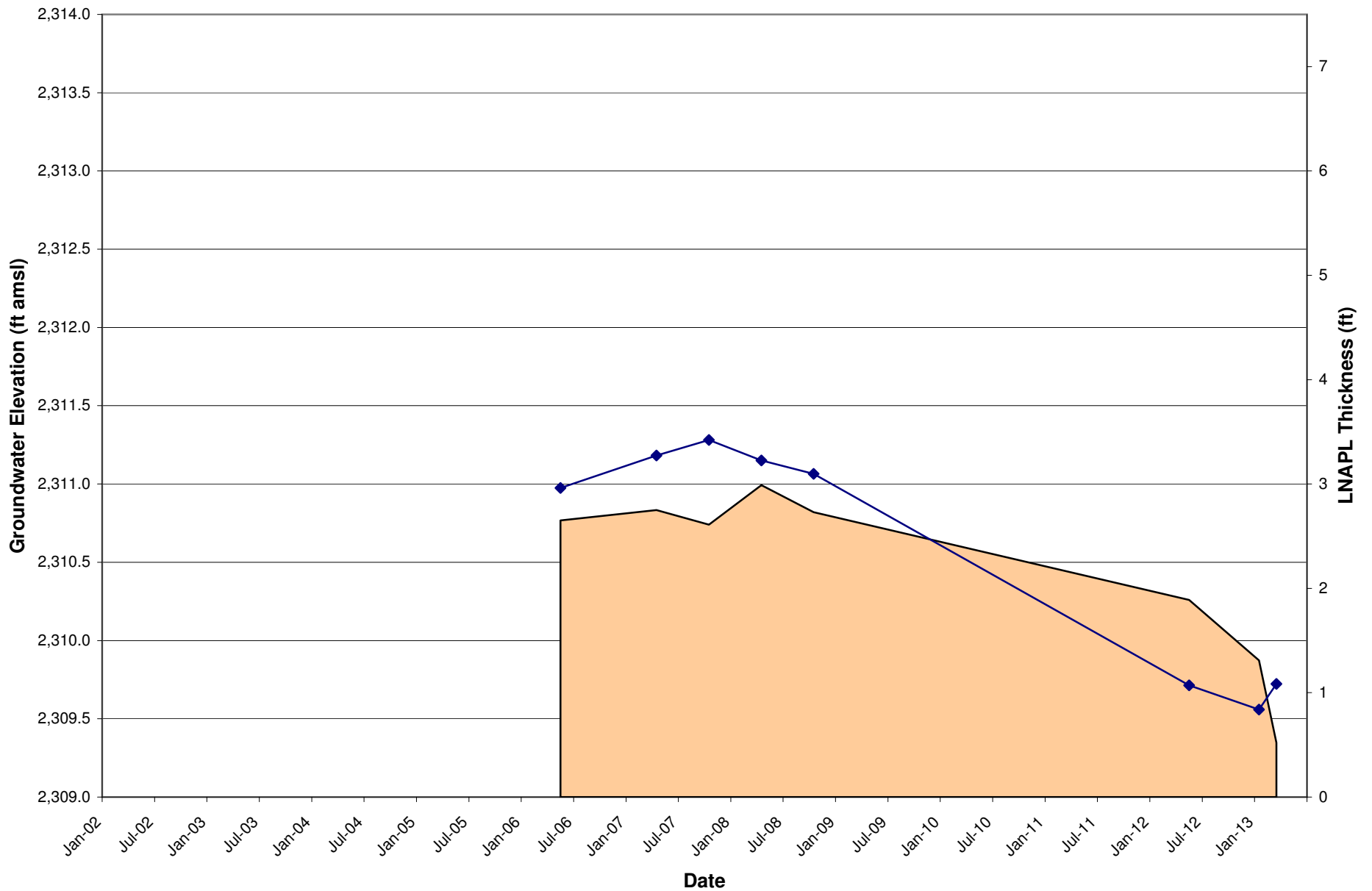
LNAPL Thickness
  Groundwater Elevation

Date




GROUNDWATER ELEVATION AND LNAPL THICKNESS FOR MONITORING WELL YC-5

Approved <b>AJB</b>	Date <b>4/25/13</b>	Author <b>AJB</b>	Date <b>4/25/13</b>	File Name <b>YC-5</b>	Figure <b>H.32</b>
------------------------	------------------------	----------------------	------------------------	--------------------------	-----------------------



**EXPLANATION**

LNAPL Thickness
  Groundwater Elevation



**GROUNDWATER ELEVATION AND LNAPL THICKNESS FOR MONITORING WELL YC-6**

Approved <b>AJB</b>	Date <b>4/25/13</b>	Author <b>AJB</b>	Date <b>4/25/13</b>	File Name <b>YC-6</b>	Figure <b>H.33</b>
------------------------	------------------------	----------------------	------------------------	--------------------------	-----------------------