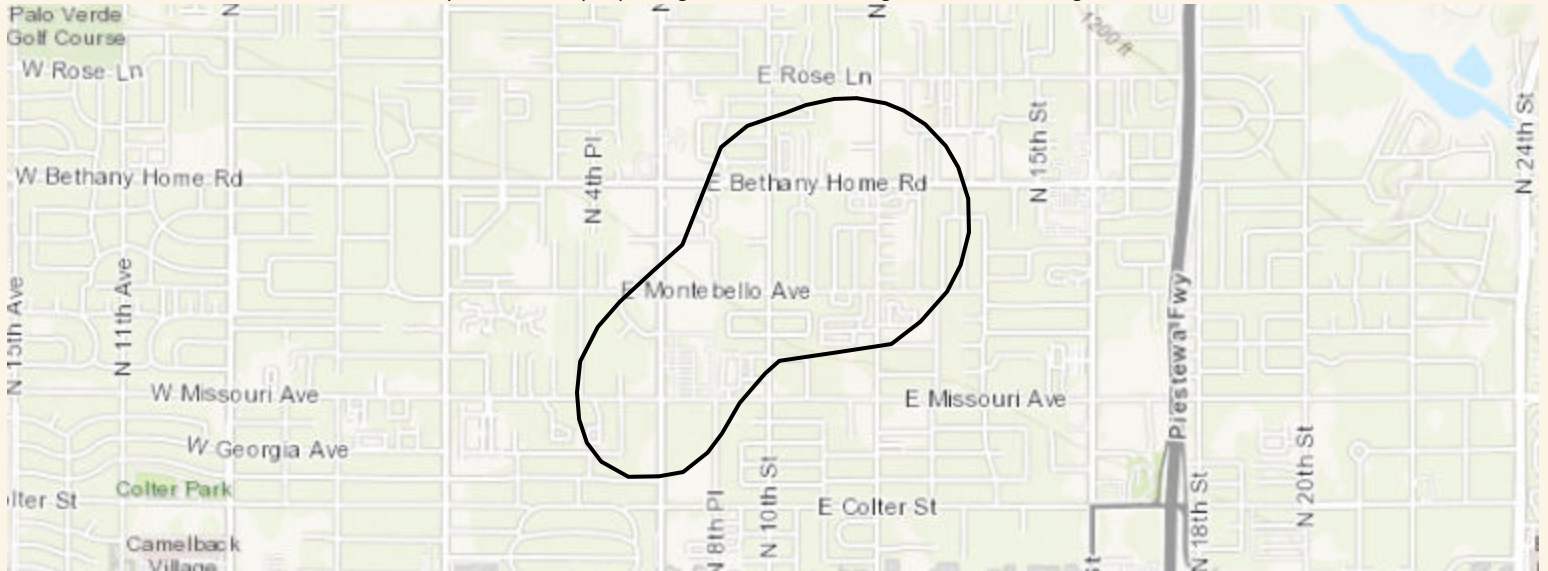
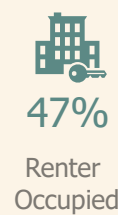


# 7TH STREET AND MISSOURI AVENUE -- PHOENIX, ARIZONA

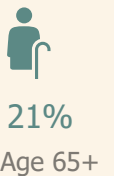
Community Involvement Areas are drawn 1/8th to 1/4th of a mile around a WQARF plume boundary depending on the direction that groundwater is moving.



## Population and Households 2020



## Vulnerable Population



## Race and Ethnicity

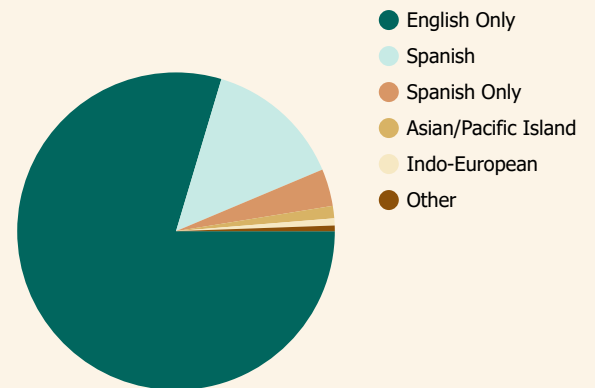
The largest group: White Alone (74.58)

The smallest group: Pacific Islander Alone (0.33)

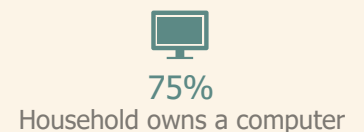
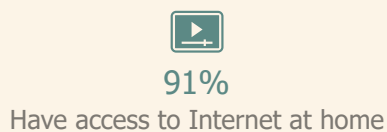

Indicator ▲	Value	Diff
White Alone	74.58	+4.93
Black Alone	6.45	+1.59
American Indian/Alaska Native Alone	4.3	-0.28
Asian Alone	2.85	-0.77
Pacific Islander Alone	0.33	+0.11
Other Race	7.02	-6.05
Two or More Races	4.47	+0.46
Hispanic Origin (Any Race)	20.35	-11.83

Bars show deviation from Arizona

## Language Spoken Age 18-65



## 2020 Technology Access



**Transportation to Work**



78%

Drove Alone to Work



6%

Carpooled



5%

Took Public Transportation



1%

Bicycled



3%

Walked