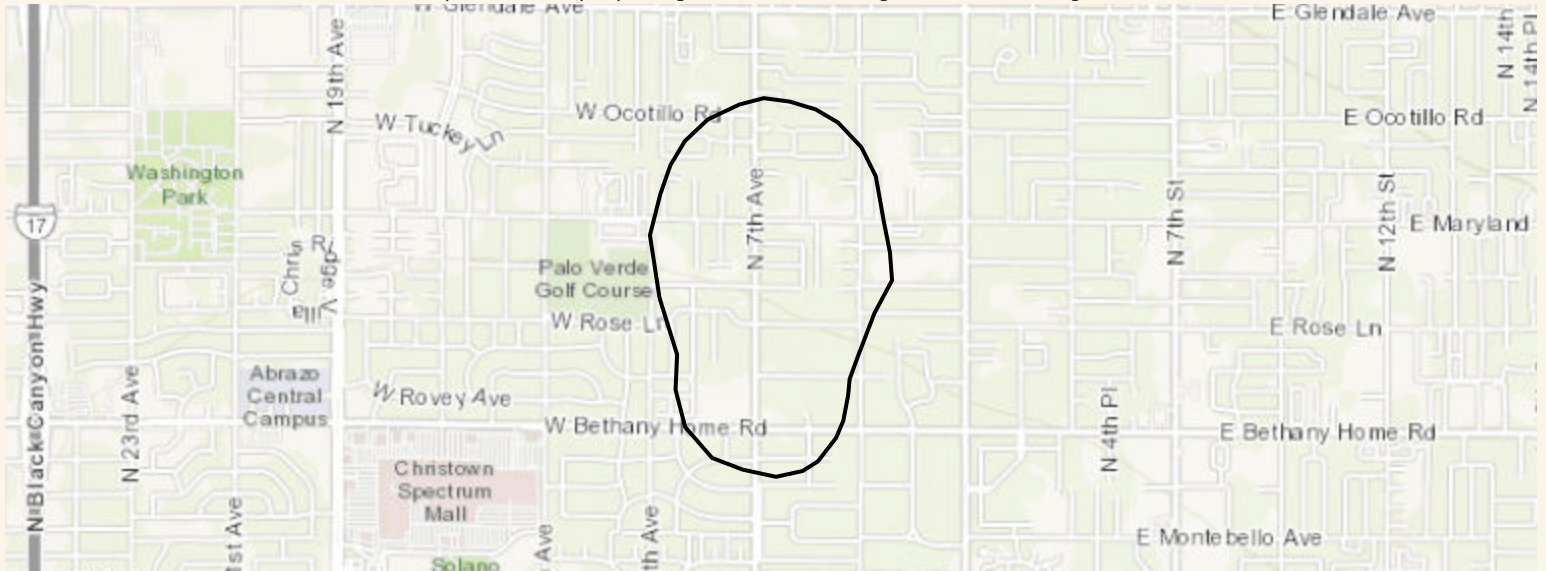
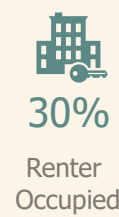
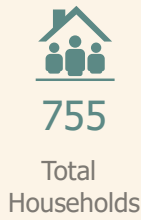
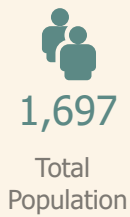


7TH AVENUE AND BETHANY HOME ROAD -- PHOENIX, ARIZONA

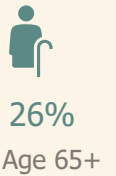
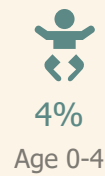
Community Involvement Areas are drawn 1/8th to 1/4th of a mile around a WQARF plume boundary depending on the direction that groundwater is moving.



Population and Households 2020



Vulnerable Population



Race and Ethnicity

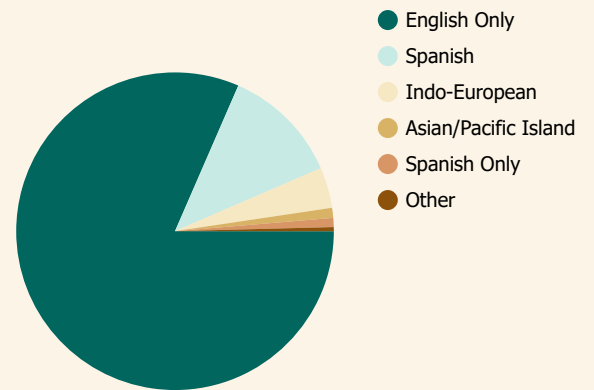
The largest group: White Alone (82.38)

The smallest group: Pacific Islander Alone (0.06)

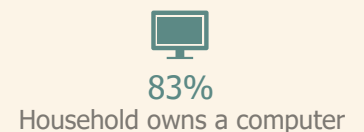
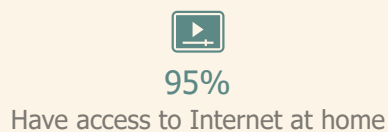
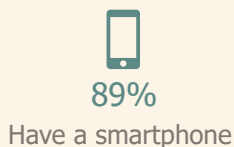
Indicator ▲	Value	Diff
White Alone	82.38	+12.73
Black Alone	5.01	+0.15
American Indian/Alaska Native Alone	2.47	-2.11
Asian Alone	2.71	-0.91
Pacific Islander Alone	0.06	-0.16
Other Race	4.07	-9
Two or More Races	3.3	-0.71
Hispanic Origin (Any Race)	15.09	-17.09

Bars show deviation from Arizona

Language Spoken Age 18-65



2020 Technology Access



Transportation to Work



78%

Drove Alone to Work



9%

Carpooled



1%

Took Public Transportation



2%

Bicycled



1%

Walked