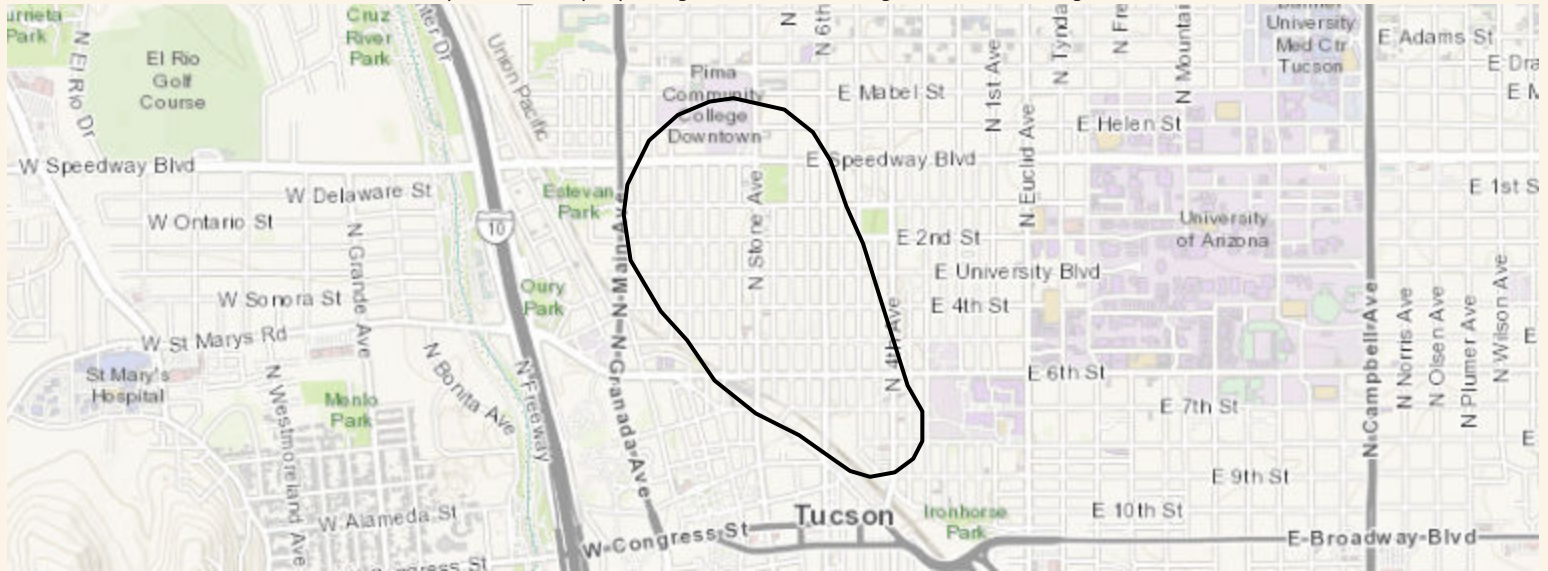



7TH STREET AND ARIZONA AVENUE -- TUCSON, ARIZONA


Community Involvement Areas are drawn 1/8th to 1/4th of a mile around a WQARF plume boundary depending on the direction that groundwater is moving.



Population and Households 2020



Vulnerable Population



Race and Ethnicity

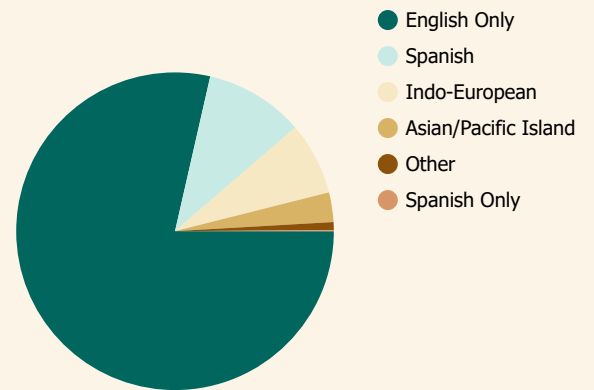
The largest group: White Alone (68.14)

The smallest group: Pacific Islander Alone (0.15)

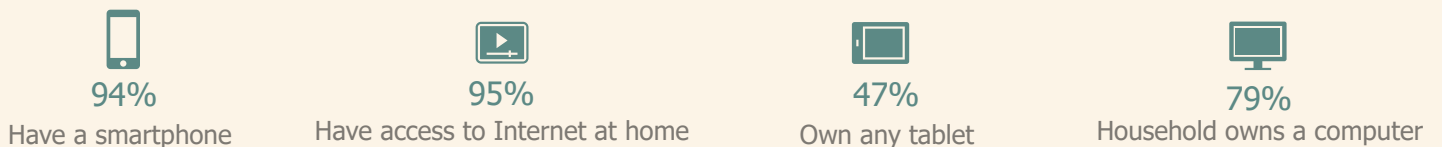
Indicator ▲	Value	Diff
White Alone	68.14	-1.51
Black Alone	5.08	+0.22
American Indian/Alaska Native Alone	4.22	-0.36
Asian Alone	7.06	+3.44
Pacific Islander Alone	0.15	-0.07
Other Race	10.62	-2.45
Two or More Races	4.73	+0.72
Hispanic Origin (Any Race)	26.39	-5.79

Bars show deviation from

Language Spoken Age 18-65



2020 Technology Access



Transportation to Work



59%

Drove Alone to Work



6%

Carpooled



5%

Took Public Transportation



9%

Bicycled



12%

Walked