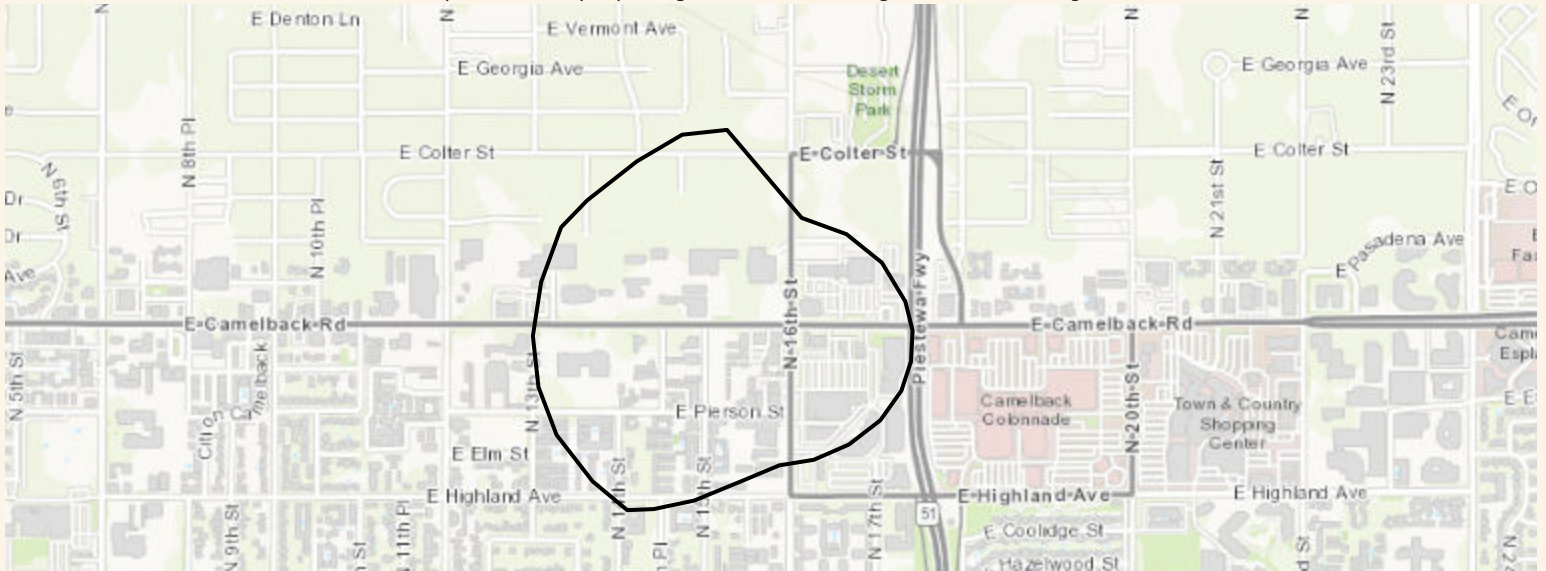

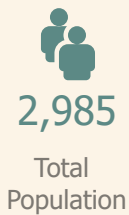


16TH STREET AND CAMELBACK -- PHOENIX, ARIZONA

Community Involvement Areas are drawn 1/8th to 1/4th of a mile around a WQARF plume boundary depending on the direction that groundwater is moving.



Population and Households 2020



Vulnerable Population



Race and Ethnicity

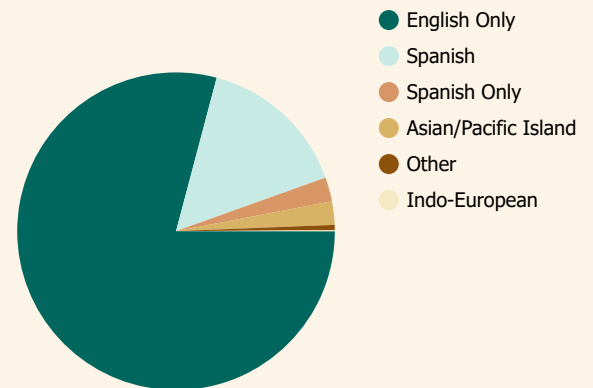
The largest group: White Alone (55.96)

The smallest group: Pacific Islander Alone (0.2)

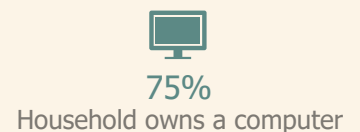
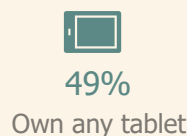
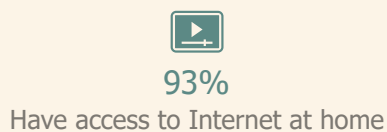

Indicator ▲	Value	Diff
White Alone	55.96	-13.69
Black Alone	9.81	+4.95
American Indian/Alaska Native Alone	7.07	+2.49
Asian Alone	3.92	+0.3
Pacific Islander Alone	0.2	-0.02
Other Race	17.82	+4.75
Two or More Races	5.22	+1.21
Hispanic Origin (Any Race)	35.44	+3.26

Bars show deviation from

Language Spoken Age 18-65



2020 Technology Access



Transportation to Work



83%

Drove Alone to Work



4%

Carpooled



4%

Took Public Transportation



0%

Bicycled



6%

Walked