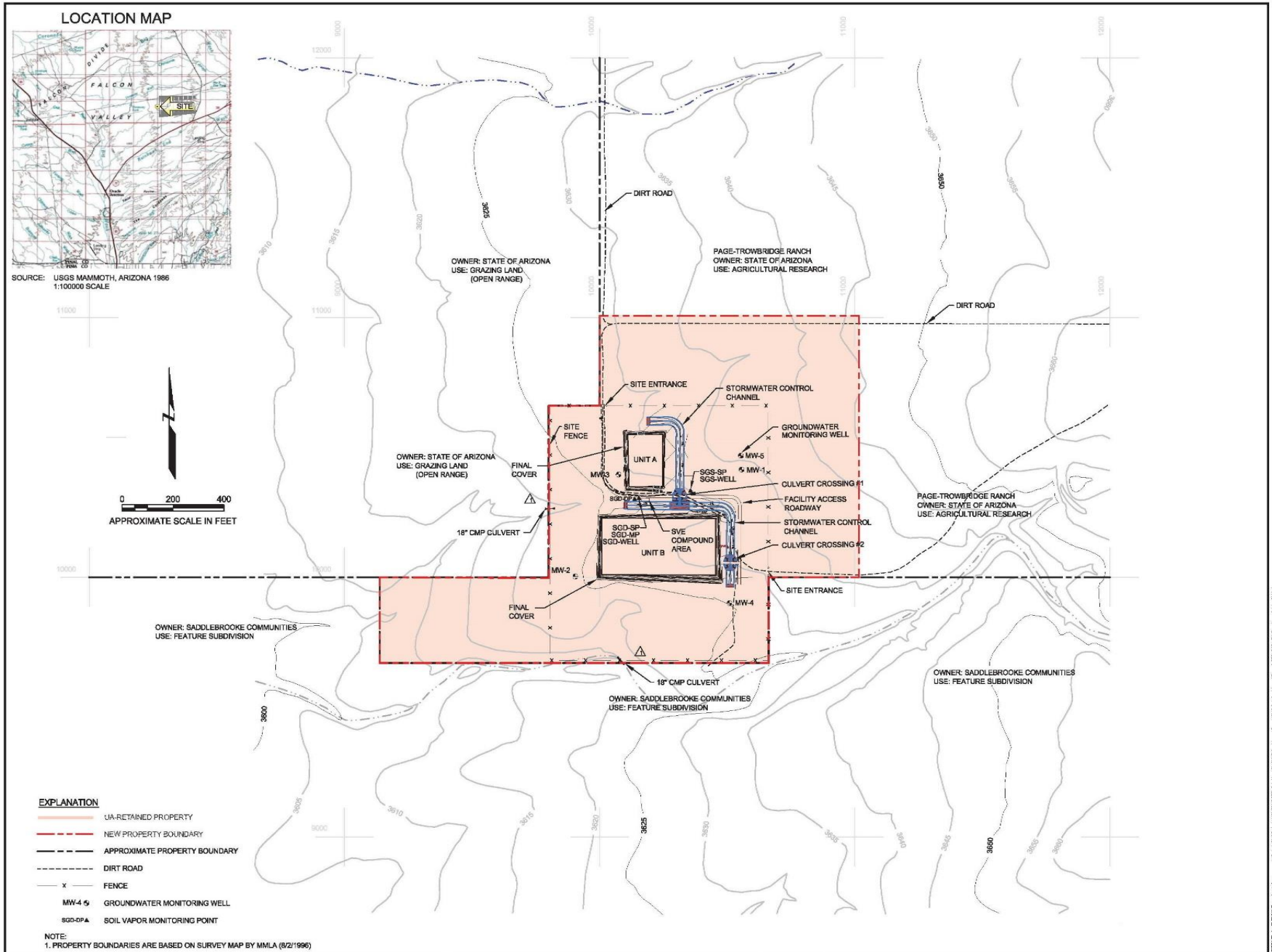

SOURCE: STEARNS, CONRAD AND SCHMIDT CONSULTING ENGINEERS, PHOENIX, ARIZONA DECEMBER 12, 1997.

PROJECT:	PAGE - TROWBRIDGE RANCH LANDFILL (EPA ID AZ98066584)
TITLE:	TOPOGRAPHICAL MAP
PROJECT NO.:	1420142045
REVISION NO.	A
DATE:	JULY 2016
DRAWING NO.:	FIGURE 1
SHEET NO.:	_ of _
Client Logo:	
Client:	UNIVERSITY OF ARIZONA P.O. BOX 210460 TUCSON, AZ. 85721-0460
	Amec Foster Wheeler 4600 East Washington Street, Suite 600 Phoenix, Arizona 85034
DATUM:	--
PROJECTION:	--
DRAWN BY:	APS
REVIEWED BY:	MZ
ORIGINAL SCALE:	AS SHOWN

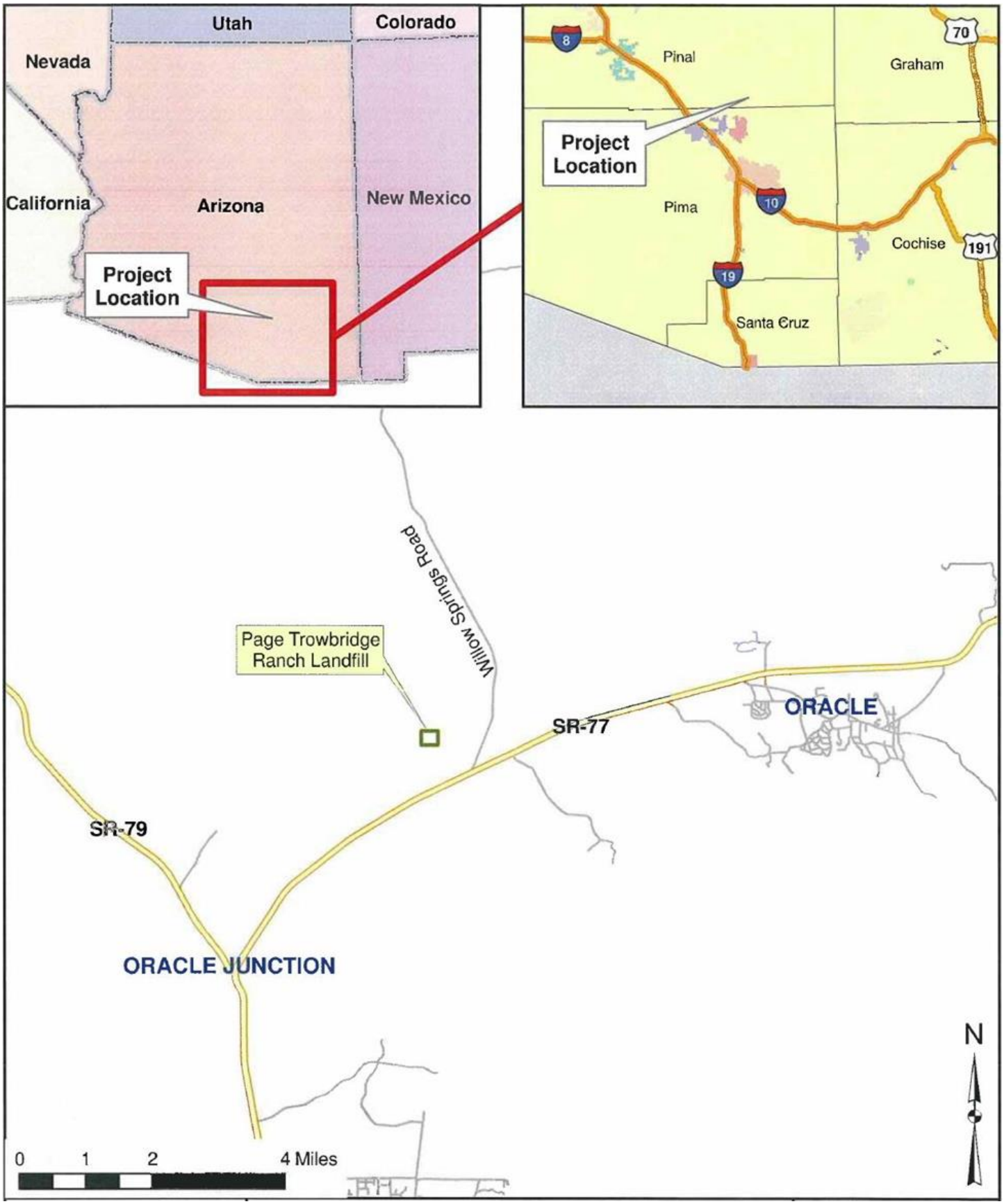
Utah
Colorado
Nevada
California
Arizona
New Mexico
Project Location
Pinal
Graham
Pima
Cochise
Santa Cruz
8
70
10
191
19
Willow Springs Road
Page Trowbridge Ranch Landfill
SR-77
ORACLE
SR-79
ORACLE JUNCTION
N
0
1
2
4 Miles


Google earth
Imagery Date: 8/18/2018 32°36'25.48" N 110°53'46.11" W elev 3644 ft eye alt 4842 ft