






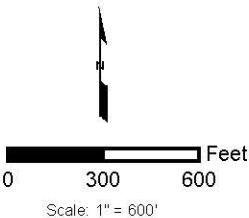


LEGEND

-  Property boundary
-  Engineered cap
-  Rip rap cap
-  Soil backfill borrow area
-  Groundwater Treatment Facility

NOTES

Aerial photo source: ESRI World Imagery.



FORMER UNIVERSAL PROPULSION COMPANY, INC. FACILITY
PHOENIX, ARIZONA

**SITE PLAN SHOWING
CURRENT STRUCTURES**



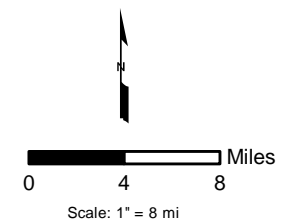


LEGEND

★ Approximate site location

NOTES

· Basemap source: ESRI National Geographic World Map.



FORMER UNIVERSAL PROPULSION COMPANY, INC. FACILITY
PHOENIX, ARIZONA

SITE LOCATION MAP



Scale: 1" = 200 miles