INDIAN BEND WASH SOUTH

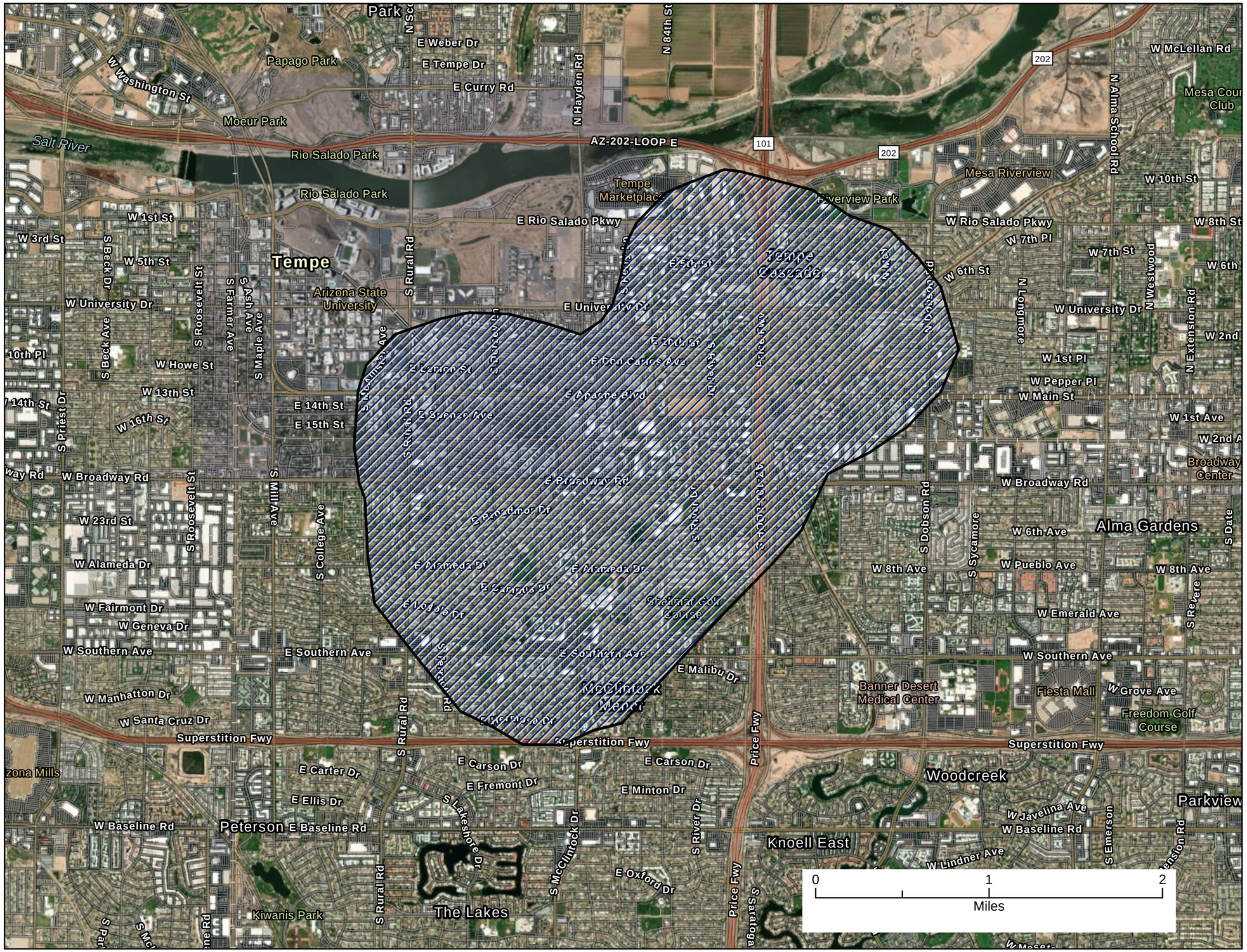

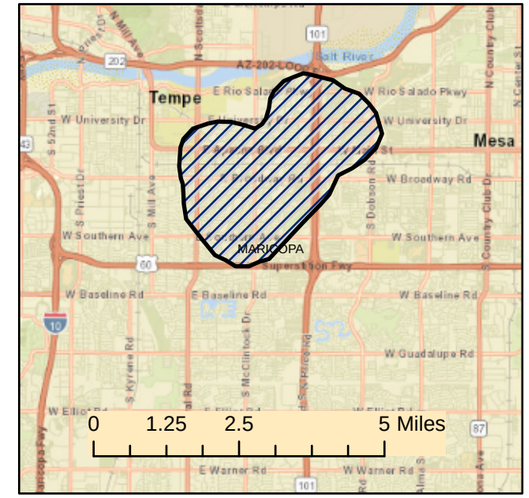

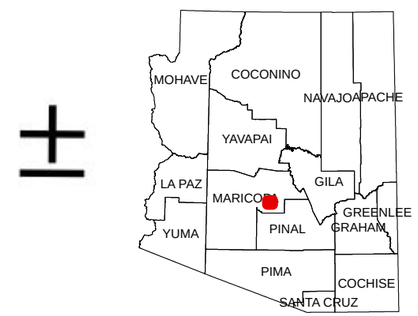

Former Plume Boundary

Counties

A PFAS investigation is pending; this map will be updated as additional information becomes available.

Publication Number: M 22-39
Update: 8/31/2022

Superfund (EPA NPL) Disclaimer:
Superfund boundaries depicted on the site map represent ADEQ's interpretation of data available at the time the map was constructed. The map is intended to provide the public with basic information as to the geographic extent of the known study area as of the date of map production. Therefore, the boundaries for this site are subject to change in the future as new information becomes available

ADEQ Arizona Department of Environmental Quality

Date Map Saved: 9/6/2022

S:\gisdev\dc7\Superfund\AllSuperfund.aprx