




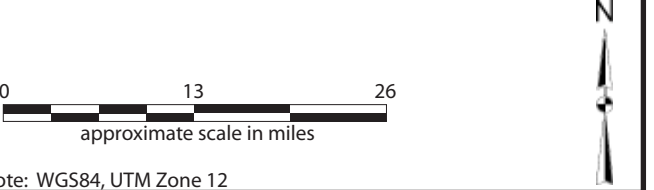


LEGEND

-  BMGR-E (USAF)
-  BMGR-W (USMC)
-  Sentinel Plain - East (TG398 MRS)
Ground Range 5 Lead-In (SF605 MRS)
Ajo Airport (BZ399 MRS)
-  Sentinel Plain - East (TG398 MRS) (BLM) and other MRS not included in current phase of work
-  Interstate Highway

Note: The Bureau of Land Management (BLM) manages the area designated as TG398a, TG398 and BZ399. The Arizona State Land Department manages SF605.

Figure 1-1
Site Vicinity Map
Sentinel Plain East (TG398 MRS), Ground Range 5 Lead-In (SF605), and Ajo Airport (BZ399)
Barry M. Goldwater Range (East) - Luke AFB, Arizona



Note: WGS84, UTM Zone 12



Sources: Esri, DeLorme, NAVTEQ, TomTom, Intermap, increment P Corp., GEBCO, USGS, FAO, NPS, NRCAN, GeoBase, IGN, Kadaster NL, Ordnance Survey, Esri Japan, METI, Esri China (Hong Kong), swisstopo, and the GIS Userf Community