

Voluntary Remediation Program

No Further Action Report / Conditional No Further Action Report

Upon achieving the remediation levels and controls determined pursuant to Arizona Revised Statutes (A.R.S.) § 49-175(B), a Volunteer may request ADEQ provide a determination that no further action is needed for a site or portion of a site by submitting this Report.

Site Name:	
Site Code:	
Volunteer:	
Report completed by:	
Date:	
<input type="checkbox"/>	No Further Action
<input type="checkbox"/>	Conditional No Further Action (a Declaration of Environmental Use Restriction is being placed on the Site)

When completing this form, if additional space is needed, use extra box on Page 3.

1. A description of the specific contaminants for which a no further action determination is being sought. (List for each media.)

2. A description of the actions taken to achieve remediation levels or controls.

3. A description of any soil, water, or soil and water treatment systems used as part of the remediation.

4. Whenever institutional or engineering controls are placed at the site:

a. A demonstration that any engineering control or combination of engineering controls has been constructed, is functioning, and will be maintained.

b. A description of the proposed land use for the site and a demonstration that the use will not compromise the integrity of the engineering controls and will be in accordance with any institutional controls.

5. If post remediation monitoring is proposed, a description of the type of monitoring, monitoring locations, contaminants to be monitored, monitoring frequency and sampling procedures.

6. A description of community involvement activities undertaken to meet the requirements of A.R.S. § 49-176.

7. A list of permits under this title obtained for the remedial action or held by the Volunteer pertaining to the Site.

Please attach the following to this report:

- A map of scaled, clearly defined, and labeled NFA/CNFA boundary/ies.
- A draft NFA/CNFA public notice.
- A list of stakeholders who have been identified to receive direct notice of the NFA/CNFA public comment period, if necessary.

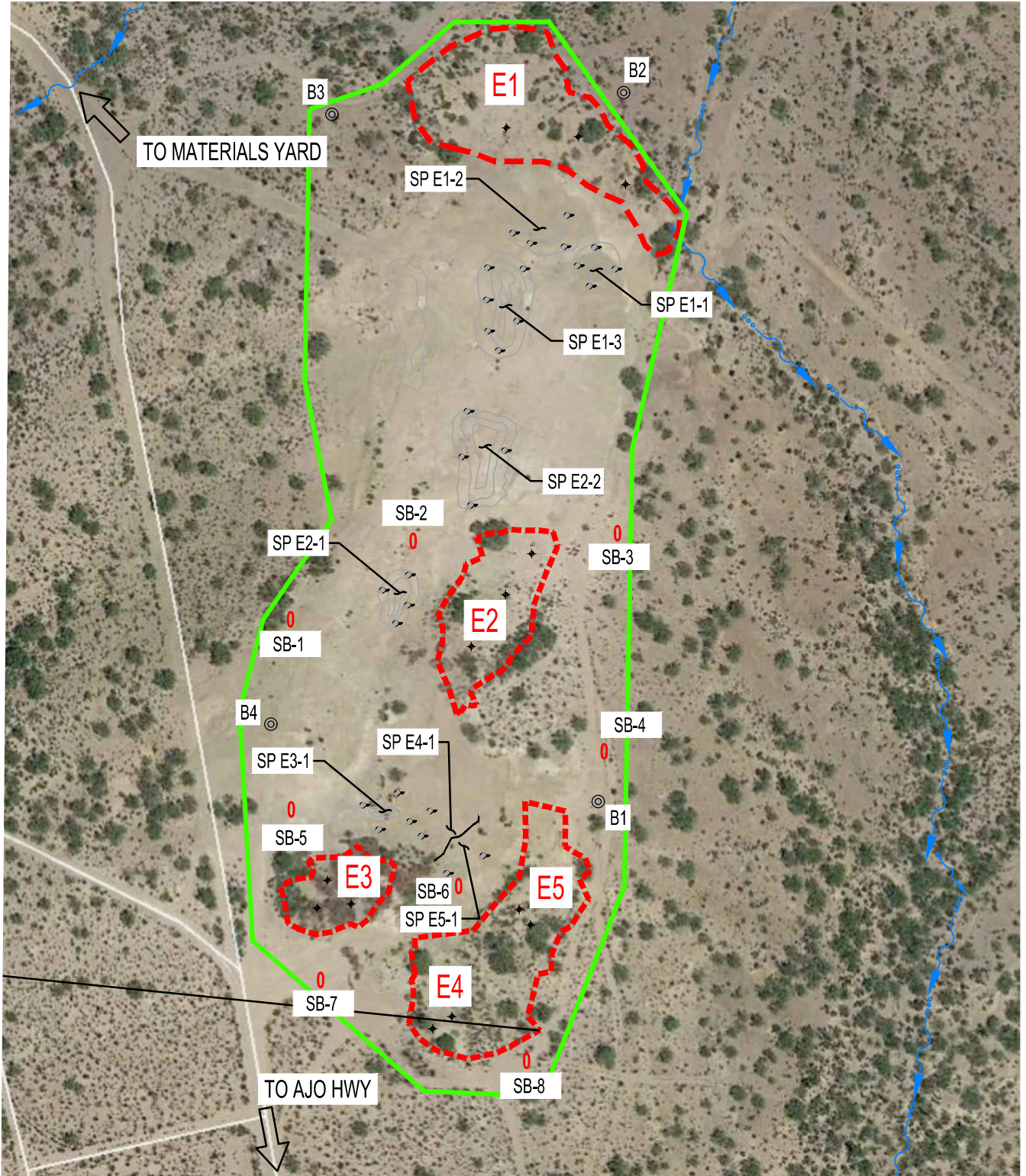
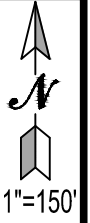
Use the following space to provide additional information:

There have been no stakeholders notified of the request for NFA.


Proposed publication for one day in The Daily Territorial (Pima County).

LEGEND

- **EXCAVATION SITE**
- ~ **WASH**
- SP **STOCK PILE SAMPLE SITES**
- + **ORIGINAL DRILL BORING SAMPLE LOCATIONS**
- **ORIGINAL BACKGROUND SOIL SAMPLE LOCATIONS**
- 0 **SUPPLEMENTAL SAMPLING LOCATION**
- **AREA OF NO FURTHER ACTIONS (8.32 AC)**



CONSULTANTS
 3895 N. Business Center Drive, Suite 115
 Tucson, AZ 85705 520.545.7001



**CAT MOUNTAIN VISTA
 NO FURTHER ACTION AREA**

FIGURE 1

02/18/2022