

Katie Hobbs  
Governor

# ARIZONA DEPARTMENT OF ENVIRONMENTAL QUALITY



Karen Peters  
Cabinet Executive Officer  
Executive Deputy Director

## Air Quality Field Inspection Report

<b>Company Name:</b> Minerals Research, Inc.	<b>Inspection Report No.:</b> 453000
<b>Place Name:</b> Cottonwood Slag Crushing-Recycling <b>Place ID No.:</b> 137664	<b>Inspector(s):</b> Cameron Collins
<b>County:</b> Yavapai	<b>Arrival Date and Time:</b> 8/14/2024 8:00 AM
<b>Physical Location:</b> 705 E Birch St., Cottonwood, AZ 86326	<b>Reason for Inspection:</b> <input type="checkbox"/> Complaint Complaint No.: <input checked="" type="checkbox"/> Full Inspection <input type="checkbox"/> Partial Inspection <input type="checkbox"/> Follow-Up Original Inspection Report No:
<b>Mailing Address:</b> 4620 S Coach Dr., Tucson, AZ 85714	
<b>Coordinates (for new locations):</b> Latitude: Longitude:	<b>Was Inspection Announced?</b> <input type="checkbox"/> Yes <input checked="" type="checkbox"/> No
<b>Permit No.:</b> Pending Air Permit Application LTF: 100924 <b>Permit Expiration Date:</b>	<b>Inspection Status:</b> Not Operating
<b>Onsite Contact Person(s)/Title(s)/Number(s):</b> Shephan Gosselin / Plant Operations Manager Carl Harris /Manager	<b>Inspection Type:</b> Copper Slag Processing/Recycling
<b>Other Names for Site/Facility:</b>	<b>Inspection Date:</b> 7/17/2024
<b>Inspection Report Issued:</b> Via email from ADEQ office	<b>Facility Initial:</b> <b>ADEQ Initial:</b> CC
<b>Results of Inspection:</b> <input checked="" type="checkbox"/> No alleged deficiencies were noted during the course of the inspection. No ADEQ action will result from this inspection. <input type="checkbox"/> Alleged deficiencies were noted during the course of the inspection and all deficiencies were corrected by the close of business on the final day of inspection. No ADEQ action will result from this inspection. <input type="checkbox"/> Alleged deficiencies were noted during the course of the inspection. Additional correspondence regarding this inspection may be forthcoming.  If applicable, ADEQ documents its initial determination that the alleged deficiencies are: <input type="checkbox"/> Committed intentionally. <input type="checkbox"/> Not correctable within a reasonable period of time as determined by the agency. <input type="checkbox"/> Evidence of a pattern of noncompliance as demonstrated by alleged deficiencies previously identified in an inspection report or other written notice at the same premises. <input type="checkbox"/> A significant risk to any person, the public health, safety or welfare or the environment.	

## **INTRODUCTION**

A routine compliance inspection was conducted to determine compliance with applicable air quality regulations. The facility representative were Stephan Gosselin, Plant Operations Manager for Minerals Research, and Carl Harris, Operations Manager for Minerals Research. The Arizona Department of Environmental Quality (ADEQ) representative conducting the inspection was Cameron Collins, Inspector for ADEQ.

## **FACILITY INFORMATION**

### Process Description

Minerals Research, Inc. (MRI) owns and operates a crushing and screening facility located in Cottonwood, Arizona which processes a pre-existing copper slag pile for various industrial mineral applications.

### Permitting

MRI began operating their facility in Cottonwood, AZ in 2015 after receiving a negative permit determination on December 11, 2009 from ADEQ based on the information provided by the facility. ADEQ conducted a 2017 inspection at the MRI facility while superstation crushing was on site and concluded the facility would need to apply for a Crushing and Screening General Permit. On July 10, 2018 MRI was issued a Crushing and Screening General Permit (Permit No. 72319/ATO 122389). The Crushing and Screening General Permit was terminated on February 28, 2024 due to ADEQ concluding that the MRI facility does not qualify for the Crushing and Screening General Permit because copper ore slag processed at this plant does not meet the definition of non-metallic minerals as specified in 40 CFR 60.671.

MRI submitted a Class II Individual Air Quality Permit application to ADEQ on October 31, 2023, following a Consent Order (Docket No. A-12-23) issued on October 12, 2023. ADEQ determined the application to be administratively complete on November 14, 2023. Accordingly, pursuant to A.A.C. R18-2-510(D), MRI is authorized to operate its Cottonwood Plant under its individual air quality permit application while that application is pending.

### Compliance History

Since the Issuance of the facility's first General Permit No. 72319, MRI has submitted 5 annual compliance certifications, submitted 2 excess emissions reports, conducted 2 stack tests, has had 15 compliance inspections conducted, and has received 1 Consent Order (CO). The compliance certifications were reviewed by the ADEQ Permits Unit concluding no deficiencies. The excess emissions reports were also reviewed internally by ADEQ concluding no deficiencies. Of the 15 compliance inspections conducted, the facility has received 1 Notice of Opportunity to Correct (NOC) and 2 Notice of violation's (NOV). ADEQ terminated the Consent Order on February 21, 2024 based on results from a failed performance test which occurred on January 31, 2024. A subsequent performance test was conducted on February 8, 2024 yielding passing results within the previously failed limits listed in the Consent

## **AREAS EVALUATED**

Prior to entering the facility, Mr. Collins, observed for visible emissions. Mr. Collins did not observe any visible emissions nor odors emanating from the facility. Mr. Collins also conducted an EPA Reference Alternative Method 82 Digital Opacity Compliance System (DOCS) observation targeting the high frequency vibrating screen on the Minerals Research (MRI) Plant. Mr. Collins took the DOCS observation from an empty park lot located just east of the MRI facility. Mr. Collins targeted the high frequency vibrating screen due to it being one of the higher points on the facility which allowed the observation to have the appropriate back ground for analyzation purposes. Once the DOCS observation was complete, Mr. Collins proceeded to enter the facility. Upon entering the facility, Mr. Collins observed the facility was not operating. Mr. Collins met with Stephan Gosselin, Plant Operations Manager and Carl Harris, Operations Manager for MRI. Mr. Collins explained to Mr. Gosselin that he was at the facility to conduct an air quality inspection and presented Mr. Gosselin with his credentials along with the Notice of Inspection Rights (NOIR) to which Mr. Gosselin signed.

After the introductory process, Mr. Collins informed Mr. Gosselin that he took a DOCS observation prior to entering the facility and that an observation analysis would be attached in the inspection report that would result from the inspection. Mr. Gosselin voiced no objection to the DOCS observation but did explain to Mr. Collins that the plant was not operating at the time that the DOCS was taken and will remain in a non-operational condition for the remainder of the day due to incurring maintenance. Mr. Gosselin explained to Mr. Collins that they routinely try to conducted plant maintenance on Wednesdays of every week.

Mr. Collins then conducted a records review for the facility. Mr. Collins first reviewed the production records from July 18, 2024 through August 13, 2024. The highest daily production observed by Mr. Collins occurred on August 13, 2024 with records indicating the facility processed 240 tons of material.

Each shift an operator conducts duct inspections, control system inspections, pressure drop monitoring, start/stop times, and other findings which is recorded in the facilities Shift Inspection/Maintenance form. Mr. Harris provided Shift Inspection/Maintenance records for Mr. Collins to review. Mr. Collins reviewed the records from July 17, 2024 through August 13, 2024 observing no areas of concern.

The facility monitors and records for visual emissions weekly via their Minerals Research Inc, (Ctwd Plant) Air Quality Checklist. Mr. Harris provided the visual emission monitoring records for Mr. Collins to review. Mr. Collins reviewed the checklist from July 18, 2024 through August 13, 2024 observing no areas of concern.

Mr. Harris provided EPA Reference Method 9 certifications for Mr. Collins to review. Mr. Collins reviewed that all certificates provided by Mr. Harris were current with no areas of concern noted.

The facility controls fugitive emissions via a water truck. Mr. Harris provided the water truck log for Mr. Collins to review. Mr. Collins reviewed the facilities water truck log from July 18, 2024 through August 13, 2024. Mr. Collins did not observe any area of concern while reviewing the water truck log.

Following the records review, Mr. Collins conducted a facility tour. The plant was not operating during the facility tour. The facility haul roads appeared to be adequately wetted. MRI staff was working on repairing a conveyor at the time of inspection.

The DOCS observation taken by Mr. Collins was uploaded and analyzed displaying an average opacity of 0.83 for the high frequency vibrating screen. For more details regarding the DOCS observation, please see to full report attached below.

**Exit Debrief:**

- No Areas of Concern Noted.

For air quality permit concerns and assistance, please contact Karla Murrieta, ADEQ, Air Permits Manager at office (602) 771-2283 or [Murrieta.Karla@azdeq.gov](mailto:Murrieta.Karla@azdeq.gov).

Air permit documents and questions can also be submitted to [airpermits@azdeq.gov](mailto:airpermits@azdeq.gov).

**Attachments:**

Notice of Inspection Rights  
Photograph Log  
DOCS Observation



# ARIZONA DEPARTMENT OF ENVIRONMENTAL QUALITY NOTICE OF INSPECTION RIGHTS

FACILITY INFORMATION	ADEQ INFORMATION
<b>Facility Name (Customer):</b> Minerals Research Inc.	<b>Date of Inspection:</b> 8/14/2024 12:00 AM
<b>Facility Location (Place):</b> 705 E Birch St., Cottonwood, AZ 86326	<b>County:</b> Yavapai
<b>Mailing Address:</b> 4620 S Coach Dr., Tucson, AZ 85714	<b>Inspector:</b> Cameron Collins
	<b>Telephone:</b> (602) 540-9735
<b>Responsible Party:</b> Minerals Research, Inc.	<b>Accompanied by:</b>
<b>On-Site Representative:</b> Stephan Gosselin	<b>ADEQ Follow-up Contact</b> Cameron Collins
<b>Title:</b> Plant Operations Manager	
<b>Telephone:</b> (520) 748-9362	<b>Telephone:</b> (602) 540-9735
<b>Email:</b> <a href="mailto:stephan.gosselin@mineralsresearch.com">stephan.gosselin@mineralsresearch.com</a>	<b>Email:</b> <a href="mailto:Collins.cameron@azdeq.gov">Collins.cameron@azdeq.gov</a>

The ADEQ representative(s) identified above were present at the above address on the above listed date and time. Upon entry to the premises, the ADEQ representative(s) met with me, presented photo identification indicating that they are ADEQ employees and explained:

**That the purpose of the inspection is to determine:**

Compliance with Title 49 of the Arizona Revised Statutes, Title 18 of the Arizona Administrative Code\* and/or:

Arizona Revised Statutes: Title 49, Chapter 3  
 Arizona Administrative Code: Title 18, Chapter 2  
 Permit/Agreement Number: Pending Air Permit Application LTF: 100924

Qualification for a license issued pursuant to:

Arizona Revised Statutes: Title 49, Chapter 3  
 Arizona Administrative Code: Title 18, Chapter 2

That this inspection is conducted pursuant to the authority granted in Arizona Revised Statutes § 49-104(B)(8) and/or:

Arizona Revised Statutes: § 41-1009  
 Arizona Administrative Code: Title 18, Chapter 2  
 Permit/Agreement Number: Pending Air Permit Application LTF: 100924

That the state shall not be barred by the statutes of limitations of actions, according to A.R.S. § 12-510, except as provided in A.R.S. § 12-529

concerning certain claims based on navigability of watercourses. According to 28 U.S.C. § 2462, the U.S. government must commence an action within 5 years after the date the claim first accrued.

Possible applicability of Small Business Bill of Rights pursuant to Arizona Revised Statutes § 41-1001(21)

**That the fee for this inspection is:** No fee for the inspection

\*The Arizona Revised Statutes (A.R.S.) can be found on the internet: [www.azleg.state.az.us/ArizonaRevisedStatutes.asp](http://www.azleg.state.az.us/ArizonaRevisedStatutes.asp) while the Arizona Administrative Code (A.A.C.) can be found at [www.azsosaz.gov/public\\_services/Table\\_of\\_Contents.htm](http://www.azsosaz.gov/public_services/Table_of_Contents.htm)

While I have the right to refuse to sign this form, the ADEQ representatives may still proceed with the inspection

I have read this notice and discussed any questions or concerns with the ADEQ representatives and I have received the Small Business Bill of Rights

Signature of Regulated Person or Authorized On-Site Representative

8/14/2024

The regulated person or authorized on-site representative refused to sign.

Name of Regulated Person or Authorized On-Site Representative

Title

The regulated person or an authorized on-site representative was not present at the facility.

[Click here to enter a date.](#)

Signature of ADEQ Representative

## INSPECTION RIGHTS

- I understand that I can accompany the ADEQ representative(s) on the premises, except during confidential interviews.
- I understand that I have right to, on request:
  - Copies of any original documents taken during the inspection, and that ADEQ will provide copies of those documents at ADEQ's expense;
  - A split of any samples taken during the inspection, if the split of the samples would not prohibit an analysis from being conducted or render an analysis inconclusive;
  - Copies of any analysis performed on samples taken during the inspection and that ADEQ would provide copies of this analysis at ADEQ's expense;
  - Copies of any documents to be relied on to determine compliance with licensure or regulatory requirements if the agency is otherwise permitted by law to do so.
- I also understand that:
  - Each person who is interviewed by an ADEQ inspector during the inspection must be informed that:
  - participation in an interview is voluntary, unless legally compelled to participate;
  - they have the right to have an attorney or other experts in their field present during the interview to represent or advise the regulated person;
  - the ADEQ inspector may not take any adverse action or treat less favorably or draw any inference as a result of the regulated person's decision to be represented by an attorney or advised by any other experts in their field;
  - statements made by the person may be included in the inspection report; and
  - they have the right to 24 hours to review and revise any written witness statement drafted by the ADEQ inspector on which the ADEQ inspector requests that person's signature.
  - If the information and documents provided to the ADEQ inspector become a public record, trade secrets and proprietary and confidential information may be redacted. If the information and documents are not confidential pursuant to statute.
  - Each person interviewed during the inspection must be informed that statements made by the person may be included in the inspection report;
  - Each person whose conversation is tape recorded during the inspection must be informed that the conversation is being tape recorded;
  - If an administrative order is issued or a permit decision is made based on the results of the inspection, I have the right to appeal that administrative order or permit decision. I understand that my administrative hearing rights are set forth in Arizona Revised Statutes § 41-1092 et seq. and my rights relating to an appeal of a final agency decision are found in Arizona Revised Statutes § 12-901 et seq;
  - If I have any questions or concerns about this inspection, I may contact the person listed as the ADEQ Follow-up Contact on the front of this form; ADEQ's Ombudsman at (602) 771-4322 (toll free inside Arizona at (800) 2345677, extension, 771-4322); or the Arizona Ombudsman-Citizens' Aid office at (602) 277-7292 (toll free at (800) 872-2879);
  - If I have any questions concerning my rights to appeal an administrative order or permit decision, I may contact Edwin Slade, ADEQ's Office of Administrative Counsel at (602) 771-2212 (toll free inside Arizona at (800) 234-5677, extension 771-2212).

41-1001.01. Regulatory bill of rights; small businesses


A. To ensure fair and open regulation by state agencies, a person:

1. Is eligible for reimbursement of fees and other expenses if the person prevails by adjudication on the merits against an agency in a court proceeding regarding an agency decision as provided in section 12-348.
2. Is eligible for reimbursement of the person's costs and fees if the person prevails against any agency in an administrative hearing as provided in section 41-1007.
3. Is entitled to have an agency not charge the person a fee unless the fee for the specific activity is expressly authorized as provided in section 41-1008.
4. Is entitled to receive the information and notice regarding inspections and audits prescribed in section 41-1009.
5. May review the full text or summary of all rulemaking activity, the summary of substantive policy statements and the full text of executive orders in the register as provided in article 2 of this chapter.
6. May participate in the rulemaking process as provided in articles 3, 4, 4.1 and 5 of this chapter, including:
  - (a) Providing written comments or testimony on proposed rules to an agency as provided in section 41-1023 and having the agency adequately address those comments as provided in section 41-1052, subsection D, including comments or testimony concerning the information contained in the economic, small business and consumer impact statement.
  - (b) Filing an early review petition with the governor's regulatory review council as provided in article 5 of this chapter.
  - (c) Providing written comments or testimony on rules to the governor's regulatory review council during the mandatory sixty-day comment period as provided in article 5 of this chapter.
7. Is entitled to have an agency not base a licensing decision in whole or in part on licensing conditions or requirements that are not specifically authorized by statute, rule or state tribal gaming compact as provided in section 41-1030, subsection B.
8. Is entitled to have an agency not make a rule under a specific grant of rulemaking authority that exceeds the subject matter areas listed in the specific statute or not make a rule under a general grant of rulemaking authority to supplement a more specific grant of rulemaking authority as provided in section 41-1030, subsection C.
9. May allege that an existing agency practice or substantive policy statement constitutes a rule and have that agency practice or substantive policy statement declared void because the practice or substantive policy statement constitutes a rule as provided in section 41-1033.
10. May file a complaint with the administrative rules oversight committee concerning:
  - (a) A rule's, practice's or substantive policy statement's lack of conformity with statute or legislative intent as provided in section 41-1047.
  - (b) An existing statute, rule, practice alleged to constitute a rule or substantive policy statement that is alleged to be duplicative or onerous as provided in section 41-1048.
11. May have the person's administrative hearing on contested cases and appealable agency actions heard by an independent administrative law judge as provided in articles 6 and 10 of this chapter.
12. May have administrative hearings governed by uniform administrative appeal procedures as provided in articles 6 and 10 of this chapter and may appeal a final administrative decision by filing a notice of appeal pursuant to title 12, chapter 7, article 6.
13. May have an agency approve or deny the person's license application within a predetermined period of time as provided in article 7.1 of this chapter.
14. Is entitled to receive written notice from an agency on denial of a license application:
  - (a) That justifies the denial with references to the statutes or rules on which the  as provided in section 41-1076.
  - (b) That explains the applicant's right to appeal the denial as provided in section 41-1076.
15. Is entitled to receive information regarding the license application process before the time the person obtains an application for a license as provided in sections 41-1001.02 and 41-1079.
16. May receive public notice and participate in the adoption or amendment of a rule by political subdivisions as provided in section 41-1026.01 and article 8 of this chapter.
17. May inspect all rules and substantive policy statements of an agency, including a directory of documents, in the office of the agency director as provided in section 41-1091.
18. May file a complaint with the office of the ombudsman-citizens aide to investigate administrative acts of agencies as provided in chapter 8, article 5 of this title.
19. Unless specifically authorized by statute, may expect state agencies to avoid duplication of other laws that do not enhance regulatory clarity and to avoid dual permitting to the extent practicable as prescribed in section 41-1002.
20. May have the person's administrative hearing on contested cases pursuant to title 23, chapter 2 or 4 heard by an independent administrative law judge as prescribed by title 23, chapter 2 or 4.

B. The enumeration of the rights listed in subsection A of this section does not grant any additional rights that are not prescribed in the sections referenced in subsection A of this section.

C. Each state agency that conducts audits, inspections or other regulatory enforcement actions pursuant to section 41-1009 shall create and clearly post on the agency's website a small business bill of rights. The agency shall create the small business bill of rights by selecting the applicable rights prescribed in this section and section 41-1009 and any other agency-specific statutes and rules. At the request of an authorized on-site representative of the regulated small business, the agency shall provide a written document of the small business bill of rights. In addition to the rights listed in this section and section 41-1009, the agency notice of the small business bill of rights shall include the process by which a small business may file a complaint with the agency employees who are designated to assist members of the public or regulated community pursuant to section 41-1006. The notice must provide the contact information of the agency's designated employees. The agency notice must also state that if the regulated person has already made a reasonable effort with the agency to resolve the problem and still has not been successful, the regulated person may contact the office of ombudsman-citizens aide.

## Air Quality Field Inspection Photograph Log

<b>Site Location:</b> Cottonwood Slag Crushing-Recycling - 705 E Birch St., Cottonwood, AZ 86326		<b>Photographer:</b> Cameron Collins	<b>Camera:</b> Samsung Cell Phone
<b>Weather:</b> Scattered			
<b>Photo No.</b> 1	<b>Date:</b> 8/13/2024		
<b>Direction Photo Taken:</b> South			
<b>Photo Description:</b> Water Truck wetting facility upon entry.			

<b>Photo No.</b> 2	<b>Date:</b> 8/13/2024		
<b>Direction Photo Taken:</b> South			
<b>Photo Description:</b> View of parts removed from conveyor.			

<b>Photo No.</b> 3	<b>Date:</b> 8/13/2024
<b>Direction Photo Taken:</b> Southwest	
<b>Photo Description:</b> Misters on cone crusher on during plant tour. The crusher was not crushing any material at the time of inspection.	



<b>Photo No.</b> 4	<b>Date:</b> 8/13/2024
<b>Direction Photo Taken:</b> Northwest	
<b>Photo Description:</b> Plant Overview	



**Photo No.**  
5

**Date:**  
8/13/2024

**Direction Photo Taken:**  
North

**Photo Description:**  
Haul Road



# VISIBLE EMISSION OBSERVATION FORM

Form Number					Page	of
Continued on VEO Form Number						

Method Used Method 9		
Equipment Owner Start Stephan Gosselin		
Facility Name Minerals Research		
EO Street Address 705 E. Birch Street		
EO City Cottonwood	EO Region US-AZ	EO Zip 86326

Observation Date 8/14/2024	Time Zone MST	Start Time 08:42:04	End Time 08:49:04
-------------------------------	------------------	------------------------	----------------------

Process N/A	Unit N/A	Operating Mode N/A
Control Equipment N/A	Operating Mode N/A	

Describe Emission Point High Frequency Vibrating Screen			
Height of Emiss. Pt Start 36 End Same		Height of Emiss. Pt. Rel. to Observer Start 3 End Same	
Distance to Emiss. Pt Start 473.66 End Same		Direction to Emiss. Pt (Degrees) Start 248.49 End Same	

Vertical Angle to Obs. Pt. Start 3.45 End Same		Direction to Obs. Pt. Start 252.96 End Same	
Distance and Direction to Observation Point from Emission Point Start 38.58 / End Same			
Describe Emissions Start Other End Same			
Emission Color Start Dust End Same		Water Droplet Plume Attached: ( ) Detached: ( ) N/A: ( X )	

Describe Plume Background Start Sky End Same			
Background Color Start Blue End Same		Sky Conditions Start Scattered End Same	
Wind Speed Start 4 End Same		Wind Direction Start 245 End Same	
Ambient Temp. Start 94.26 End Same	Wet Bulb Temp. Start 65.66 End Same	RH Percent Start 39 End Same	

					Comments
1	0	0	0	5	
2	0	0	0	0	
3	0	0	5	5	Avg Opacity = 0.83
4	0	0	0	0	
5	0	0	5	0	
6	0	0	0	0	
7	0	0	0	0	
8	0				
9					
10					
11					
12					
13					
14					
15					
16					
17					
18					
19					
20					
21					
22					
23					
24					
25					
26					
27					
28					
29					
30					
31					
32					



Longitude 112.01.05.937.W	Latitude 34.44.04.457.N	Declination
------------------------------	----------------------------	-------------

Notes QC
-------------

Observers Name (Print) Cameron Collins	
Observers Signature Cameron Collins	Date 8/14/2024
Organization AZDEQ	
Certified By Casey Bryan	Date 8/20/2024

## Source

Name: Cottonwood Plant  
Address: 705 E. Birch Street  
City: Cottonwood  
Region: US-AZ  
Zip: 86326  
Phone: 5209090226  
Local ID:

## Regulatory

Permit ID: N/A  
Condition:  
Regulatory Reference:

## Process

Process: N/A  
Unit: N/A  
Operating Mode: N/A

## Complaint

Name:  
Address:  
City:  
Region: -  
Zip:

## Equipment

Name: N/A

## Type of Inspection

Type of Inspection: Surveillance

## Sun

Altitude: 34.7  
Azimuth: 96.1  
Data Source: Calculated



## Map Information

Map Type: Google  
Map Width: 2007

## Analysis

Averaging Type: Automatic  
Method: Method 9  
Number of Images: 24  
Rolling High Count: 24  
Seconds Between Images: 15  
Who Created: DOCS II  
Creation Date: 8/14/2024

Analysis Name: Shawn Dolan  
Affiliation: Virtual Technology LLC 05  
Comments:









Image	Opacity	Coordinates	Date Taken	Camera Information															
 Image004.jpg	5	<b>Foreground Coordinates</b> <table border="1"> <tr><td>T</td><td>L</td><td>B</td><td>R</td></tr> <tr><td>497</td><td>754</td><td>515</td><td>776</td></tr> </table> <b>Background Coordinates</b> <table border="1"> <tr><td>T</td><td>L</td><td>B</td><td>R</td></tr> <tr><td>525</td><td>159</td><td>543</td><td>181</td></tr> </table>	T	L	B	R	497	754	515	776	T	L	B	R	525	159	543	181	<b>Date Taken:</b> 2024-08-14 08:42:49.000 <b>Camera Mfg/Model:</b> SONY/CX440 <b>Temperature:</b> 94.26 <b>Wind Speed/Dir:</b> 4 SW <b>Rel Humidity:</b> 39 <b>Wet Bulb Temp:</b> 65.66
T	L	B	R																
497	754	515	776																
T	L	B	R																
525	159	543	181																
 Image005.jpg	0	<b>Foreground Coordinates</b> <table border="1"> <tr><td>T</td><td>L</td><td>B</td><td>R</td></tr> <tr><td>490</td><td>738</td><td>508</td><td>760</td></tr> </table> <b>Background Coordinates</b> <table border="1"> <tr><td>T</td><td>L</td><td>B</td><td>R</td></tr> <tr><td>525</td><td>159</td><td>543</td><td>181</td></tr> </table>	T	L	B	R	490	738	508	760	T	L	B	R	525	159	543	181	<b>Date Taken:</b> 2024-08-14 08:43:04.000 <b>Camera Mfg/Model:</b> SONY/CX440 <b>Temperature:</b> 94.26 <b>Wind Speed/Dir:</b> 4 SW <b>Rel Humidity:</b> 39 <b>Wet Bulb Temp:</b> 65.66
T	L	B	R																
490	738	508	760																
T	L	B	R																
525	159	543	181																
 Image006.jpg	0	<b>Foreground Coordinates</b> <table border="1"> <tr><td>T</td><td>L</td><td>B</td><td>R</td></tr> <tr><td>478</td><td>720</td><td>496</td><td>742</td></tr> </table> <b>Background Coordinates</b> <table border="1"> <tr><td>T</td><td>L</td><td>B</td><td>R</td></tr> <tr><td>525</td><td>159</td><td>543</td><td>181</td></tr> </table>	T	L	B	R	478	720	496	742	T	L	B	R	525	159	543	181	<b>Date Taken:</b> 2024-08-14 08:43:19.000 <b>Camera Mfg/Model:</b> SONY/CX440 <b>Temperature:</b> 94.26 <b>Wind Speed/Dir:</b> 4 SW <b>Rel Humidity:</b> 39 <b>Wet Bulb Temp:</b> 65.66
T	L	B	R																
478	720	496	742																
T	L	B	R																
525	159	543	181																
 Image007.jpg	0	<b>Foreground Coordinates</b> <table border="1"> <tr><td>T</td><td>L</td><td>B</td><td>R</td></tr> <tr><td>487</td><td>749</td><td>505</td><td>771</td></tr> </table> <b>Background Coordinates</b> <table border="1"> <tr><td>T</td><td>L</td><td>B</td><td>R</td></tr> <tr><td>525</td><td>159</td><td>543</td><td>181</td></tr> </table>	T	L	B	R	487	749	505	771	T	L	B	R	525	159	543	181	<b>Date Taken:</b> 2024-08-14 08:43:34.000 <b>Camera Mfg/Model:</b> SONY/CX440 <b>Temperature:</b> 94.26 <b>Wind Speed/Dir:</b> 4 SW <b>Rel Humidity:</b> 39 <b>Wet Bulb Temp:</b> 65.66
T	L	B	R																
487	749	505	771																
T	L	B	R																
525	159	543	181																
 Image008.jpg	0	<b>Foreground Coordinates</b> <table border="1"> <tr><td>T</td><td>L</td><td>B</td><td>R</td></tr> <tr><td>482</td><td>727</td><td>500</td><td>749</td></tr> </table> <b>Background Coordinates</b> <table border="1"> <tr><td>T</td><td>L</td><td>B</td><td>R</td></tr> <tr><td>525</td><td>159</td><td>543</td><td>181</td></tr> </table>	T	L	B	R	482	727	500	749	T	L	B	R	525	159	543	181	<b>Date Taken:</b> 2024-08-14 08:43:49.000 <b>Camera Mfg/Model:</b> SONY/CX440 <b>Temperature:</b> 94.26 <b>Wind Speed/Dir:</b> 4 SW <b>Rel Humidity:</b> 39 <b>Wet Bulb Temp:</b> 65.66
T	L	B	R																
482	727	500	749																
T	L	B	R																
525	159	543	181																
 Image009.jpg	0	<b>Foreground Coordinates</b> <table border="1"> <tr><td>T</td><td>L</td><td>B</td><td>R</td></tr> <tr><td>478</td><td>751</td><td>496</td><td>773</td></tr> </table> <b>Background Coordinates</b> <table border="1"> <tr><td>T</td><td>L</td><td>B</td><td>R</td></tr> <tr><td>525</td><td>159</td><td>543</td><td>181</td></tr> </table>	T	L	B	R	478	751	496	773	T	L	B	R	525	159	543	181	<b>Date Taken:</b> 2024-08-14 08:44:04.000 <b>Camera Mfg/Model:</b> SONY/CX440 <b>Temperature:</b> 94.26 <b>Wind Speed/Dir:</b> 4 SW <b>Rel Humidity:</b> 39 <b>Wet Bulb Temp:</b> 65.66
T	L	B	R																
478	751	496	773																
T	L	B	R																
525	159	543	181																
 Image010.jpg	0	<b>Foreground Coordinates</b> <table border="1"> <tr><td>T</td><td>L</td><td>B</td><td>R</td></tr> <tr><td>486</td><td>729</td><td>504</td><td>751</td></tr> </table> <b>Background Coordinates</b> <table border="1"> <tr><td>T</td><td>L</td><td>B</td><td>R</td></tr> <tr><td>525</td><td>159</td><td>543</td><td>181</td></tr> </table>	T	L	B	R	486	729	504	751	T	L	B	R	525	159	543	181	<b>Date Taken:</b> 2024-08-14 08:44:19.000 <b>Camera Mfg/Model:</b> SONY/CX440 <b>Temperature:</b> 94.26 <b>Wind Speed/Dir:</b> 4 SW <b>Rel Humidity:</b> 39 <b>Wet Bulb Temp:</b> 65.66
T	L	B	R																
486	729	504	751																
T	L	B	R																
525	159	543	181																
 Image011.jpg	5	<b>Foreground Coordinates</b> <table border="1"> <tr><td>T</td><td>L</td><td>B</td><td>R</td></tr> <tr><td>497</td><td>727</td><td>515</td><td>749</td></tr> </table> <b>Background Coordinates</b> <table border="1"> <tr><td>T</td><td>L</td><td>B</td><td>R</td></tr> <tr><td>525</td><td>159</td><td>543</td><td>181</td></tr> </table>	T	L	B	R	497	727	515	749	T	L	B	R	525	159	543	181	<b>Date Taken:</b> 2024-08-14 08:44:34.000 <b>Camera Mfg/Model:</b> SONY/CX440 <b>Temperature:</b> 94.26 <b>Wind Speed/Dir:</b> 4 SW <b>Rel Humidity:</b> 39 <b>Wet Bulb Temp:</b> 65.66
T	L	B	R																
497	727	515	749																
T	L	B	R																
525	159	543	181																

















Image	Opacity	Coordinates	Date Taken	Camera Information															
 Image012.jpg	5	<b>Foreground Coordinates</b> <table border="1"> <tr><td>T</td><td>L</td><td>B</td><td>R</td></tr> <tr><td>488</td><td>710</td><td>506</td><td>732</td></tr> </table> <b>Background Coordinates</b> <table border="1"> <tr><td>T</td><td>L</td><td>B</td><td>R</td></tr> <tr><td>562</td><td>161</td><td>580</td><td>183</td></tr> </table>	T	L	B	R	488	710	506	732	T	L	B	R	562	161	580	183	<b>Date Taken:</b> 2024-08-14 08:44:49.000 <b>Camera Mfg/Model:</b> SONY/CX440 <b>Temperature:</b> 94.26 <b>Wind Speed/Dir:</b> 4 SW <b>Rel Humidity:</b> 39 <b>Wet Bulb Temp:</b> 65.66
T	L	B	R																
488	710	506	732																
T	L	B	R																
562	161	580	183																
 Image013.jpg	0	<b>Foreground Coordinates</b> <table border="1"> <tr><td>T</td><td>L</td><td>B</td><td>R</td></tr> <tr><td>497</td><td>712</td><td>515</td><td>734</td></tr> </table> <b>Background Coordinates</b> <table border="1"> <tr><td>T</td><td>L</td><td>B</td><td>R</td></tr> <tr><td>544</td><td>114</td><td>562</td><td>136</td></tr> </table>	T	L	B	R	497	712	515	734	T	L	B	R	544	114	562	136	<b>Date Taken:</b> 2024-08-14 08:45:04.000 <b>Camera Mfg/Model:</b> SONY/CX440 <b>Temperature:</b> 94.26 <b>Wind Speed/Dir:</b> 4 SW <b>Rel Humidity:</b> 39 <b>Wet Bulb Temp:</b> 65.66
T	L	B	R																
497	712	515	734																
T	L	B	R																
544	114	562	136																
 Image014.jpg	0	<b>Foreground Coordinates</b> <table border="1"> <tr><td>T</td><td>L</td><td>B</td><td>R</td></tr> <tr><td>503</td><td>715</td><td>521</td><td>737</td></tr> </table> <b>Background Coordinates</b> <table border="1"> <tr><td>T</td><td>L</td><td>B</td><td>R</td></tr> <tr><td>499</td><td>225</td><td>517</td><td>247</td></tr> </table>	T	L	B	R	503	715	521	737	T	L	B	R	499	225	517	247	<b>Date Taken:</b> 2024-08-14 08:45:19.000 <b>Camera Mfg/Model:</b> SONY/CX440 <b>Temperature:</b> 94.26 <b>Wind Speed/Dir:</b> 4 SW <b>Rel Humidity:</b> 39 <b>Wet Bulb Temp:</b> 65.66
T	L	B	R																
503	715	521	737																
T	L	B	R																
499	225	517	247																
 Image015.jpg	0	<b>Foreground Coordinates</b> <table border="1"> <tr><td>T</td><td>L</td><td>B</td><td>R</td></tr> <tr><td>495</td><td>692</td><td>513</td><td>714</td></tr> </table> <b>Background Coordinates</b> <table border="1"> <tr><td>T</td><td>L</td><td>B</td><td>R</td></tr> <tr><td>525</td><td>159</td><td>543</td><td>181</td></tr> </table>	T	L	B	R	495	692	513	714	T	L	B	R	525	159	543	181	<b>Date Taken:</b> 2024-08-14 08:45:34.000 <b>Camera Mfg/Model:</b> SONY/CX440 <b>Temperature:</b> 94.26 <b>Wind Speed/Dir:</b> 4 SW <b>Rel Humidity:</b> 39 <b>Wet Bulb Temp:</b> 65.66
T	L	B	R																
495	692	513	714																
T	L	B	R																
525	159	543	181																
 Image016.jpg	0	<b>Foreground Coordinates</b> <table border="1"> <tr><td>T</td><td>L</td><td>B</td><td>R</td></tr> <tr><td>494</td><td>702</td><td>512</td><td>724</td></tr> </table> <b>Background Coordinates</b> <table border="1"> <tr><td>T</td><td>L</td><td>B</td><td>R</td></tr> <tr><td>525</td><td>159</td><td>543</td><td>181</td></tr> </table>	T	L	B	R	494	702	512	724	T	L	B	R	525	159	543	181	<b>Date Taken:</b> 2024-08-14 08:45:49.000 <b>Camera Mfg/Model:</b> SONY/CX440 <b>Temperature:</b> 94.26 <b>Wind Speed/Dir:</b> 4 SW <b>Rel Humidity:</b> 39 <b>Wet Bulb Temp:</b> 65.66
T	L	B	R																
494	702	512	724																
T	L	B	R																
525	159	543	181																
 Image017.jpg	0	<b>Foreground Coordinates</b> <table border="1"> <tr><td>T</td><td>L</td><td>B</td><td>R</td></tr> <tr><td>497</td><td>700</td><td>515</td><td>722</td></tr> </table> <b>Background Coordinates</b> <table border="1"> <tr><td>T</td><td>L</td><td>B</td><td>R</td></tr> <tr><td>516</td><td>141</td><td>534</td><td>163</td></tr> </table>	T	L	B	R	497	700	515	722	T	L	B	R	516	141	534	163	<b>Date Taken:</b> 2024-08-14 08:46:04.000 <b>Camera Mfg/Model:</b> SONY/CX440 <b>Temperature:</b> 94.26 <b>Wind Speed/Dir:</b> 4 SW <b>Rel Humidity:</b> 39 <b>Wet Bulb Temp:</b> 65.66
T	L	B	R																
497	700	515	722																
T	L	B	R																
516	141	534	163																
 Image018.jpg	0	<b>Foreground Coordinates</b> <table border="1"> <tr><td>T</td><td>L</td><td>B</td><td>R</td></tr> <tr><td>497</td><td>721</td><td>515</td><td>743</td></tr> </table> <b>Background Coordinates</b> <table border="1"> <tr><td>T</td><td>L</td><td>B</td><td>R</td></tr> <tr><td>525</td><td>159</td><td>543</td><td>181</td></tr> </table>	T	L	B	R	497	721	515	743	T	L	B	R	525	159	543	181	<b>Date Taken:</b> 2024-08-14 08:46:19.000 <b>Camera Mfg/Model:</b> SONY/CX440 <b>Temperature:</b> 94.26 <b>Wind Speed/Dir:</b> 4 SW <b>Rel Humidity:</b> 39 <b>Wet Bulb Temp:</b> 65.66
T	L	B	R																
497	721	515	743																
T	L	B	R																
525	159	543	181																
 Image019.jpg	5	<b>Foreground Coordinates</b> <table border="1"> <tr><td>T</td><td>L</td><td>B</td><td>R</td></tr> <tr><td>498</td><td>721</td><td>516</td><td>743</td></tr> </table> <b>Background Coordinates</b> <table border="1"> <tr><td>T</td><td>L</td><td>B</td><td>R</td></tr> <tr><td>525</td><td>159</td><td>543</td><td>181</td></tr> </table>	T	L	B	R	498	721	516	743	T	L	B	R	525	159	543	181	<b>Date Taken:</b> 2024-08-14 08:46:34.000 <b>Camera Mfg/Model:</b> SONY/CX440 <b>Temperature:</b> 94.26 <b>Wind Speed/Dir:</b> 4 SW <b>Rel Humidity:</b> 39 <b>Wet Bulb Temp:</b> 65.66
T	L	B	R																
498	721	516	743																
T	L	B	R																
525	159	543	181																

Image	Opacity	Coordinates	Date Taken	Camera Information																
 Image020.jpg	0	<b>Foreground Coordinates</b> <table border="1"> <tr><td>T</td><td>L</td><td>B</td><td>R</td></tr> <tr><td>497</td><td>731</td><td>515</td><td>753</td></tr> </table> <b>Background Coordinates</b> <table border="1"> <tr><td>T</td><td>L</td><td>B</td><td>R</td></tr> <tr><td>525</td><td>159</td><td>543</td><td>181</td></tr> </table>	T	L	B	R	497	731	515	753	T	L	B	R	525	159	543	181	<b>Date Taken:</b> 2024-08-14 08:46:49.000	<b>Camera Mfg/Model:</b> SONY/CX440 <b>Temperature:</b> 94.26 <b>Wind Speed/Dir:</b> 4 SW <b>Rel Humidity:</b> 39 <b>Wet Bulb Temp:</b> 65.66
T	L	B	R																	
497	731	515	753																	
T	L	B	R																	
525	159	543	181																	
 Image021.jpg	0	<b>Foreground Coordinates</b> <table border="1"> <tr><td>T</td><td>L</td><td>B</td><td>R</td></tr> <tr><td>497</td><td>737</td><td>515</td><td>759</td></tr> </table> <b>Background Coordinates</b> <table border="1"> <tr><td>T</td><td>L</td><td>B</td><td>R</td></tr> <tr><td>525</td><td>159</td><td>543</td><td>181</td></tr> </table>	T	L	B	R	497	737	515	759	T	L	B	R	525	159	543	181	<b>Date Taken:</b> 2024-08-14 08:47:04.000	<b>Camera Mfg/Model:</b> SONY/CX440 <b>Temperature:</b> 94.26 <b>Wind Speed/Dir:</b> 4 SW <b>Rel Humidity:</b> 39 <b>Wet Bulb Temp:</b> 65.66
T	L	B	R																	
497	737	515	759																	
T	L	B	R																	
525	159	543	181																	
 Image022.jpg	0	<b>Foreground Coordinates</b> <table border="1"> <tr><td>T</td><td>L</td><td>B</td><td>R</td></tr> <tr><td>494</td><td>737</td><td>512</td><td>759</td></tr> </table> <b>Background Coordinates</b> <table border="1"> <tr><td>T</td><td>L</td><td>B</td><td>R</td></tr> <tr><td>525</td><td>159</td><td>543</td><td>181</td></tr> </table>	T	L	B	R	494	737	512	759	T	L	B	R	525	159	543	181	<b>Date Taken:</b> 2024-08-14 08:47:19.000	<b>Camera Mfg/Model:</b> SONY/CX440 <b>Temperature:</b> 94.26 <b>Wind Speed/Dir:</b> 4 SW <b>Rel Humidity:</b> 39 <b>Wet Bulb Temp:</b> 65.66
T	L	B	R																	
494	737	512	759																	
T	L	B	R																	
525	159	543	181																	
 Image023.jpg	0	<b>Foreground Coordinates</b> <table border="1"> <tr><td>T</td><td>L</td><td>B</td><td>R</td></tr> <tr><td>490</td><td>738</td><td>508</td><td>760</td></tr> </table> <b>Background Coordinates</b> <table border="1"> <tr><td>T</td><td>L</td><td>B</td><td>R</td></tr> <tr><td>525</td><td>159</td><td>543</td><td>181</td></tr> </table>	T	L	B	R	490	738	508	760	T	L	B	R	525	159	543	181	<b>Date Taken:</b> 2024-08-14 08:47:34.000	<b>Camera Mfg/Model:</b> SONY/CX440 <b>Temperature:</b> 94.26 <b>Wind Speed/Dir:</b> 4 SW <b>Rel Humidity:</b> 39 <b>Wet Bulb Temp:</b> 65.66
T	L	B	R																	
490	738	508	760																	
T	L	B	R																	
525	159	543	181																	
 Image024.jpg	0	<b>Foreground Coordinates</b> <table border="1"> <tr><td>T</td><td>L</td><td>B</td><td>R</td></tr> <tr><td>492</td><td>734</td><td>510</td><td>756</td></tr> </table> <b>Background Coordinates</b> <table border="1"> <tr><td>T</td><td>L</td><td>B</td><td>R</td></tr> <tr><td>525</td><td>159</td><td>543</td><td>181</td></tr> </table>	T	L	B	R	492	734	510	756	T	L	B	R	525	159	543	181	<b>Date Taken:</b> 2024-08-14 08:47:49.000	<b>Camera Mfg/Model:</b> SONY/CX440 <b>Temperature:</b> 94.26 <b>Wind Speed/Dir:</b> 4 SW <b>Rel Humidity:</b> 39 <b>Wet Bulb Temp:</b> 65.66
T	L	B	R																	
492	734	510	756																	
T	L	B	R																	
525	159	543	181																	
 Image025.jpg	0	<b>Foreground Coordinates</b> <table border="1"> <tr><td>T</td><td>L</td><td>B</td><td>R</td></tr> <tr><td>498</td><td>735</td><td>516</td><td>757</td></tr> </table> <b>Background Coordinates</b> <table border="1"> <tr><td>T</td><td>L</td><td>B</td><td>R</td></tr> <tr><td>510</td><td>190</td><td>528</td><td>212</td></tr> </table>	T	L	B	R	498	735	516	757	T	L	B	R	510	190	528	212	<b>Date Taken:</b> 2024-08-14 08:48:04.000	<b>Camera Mfg/Model:</b> SONY/CX440 <b>Temperature:</b> 94.26 <b>Wind Speed/Dir:</b> 4 SW <b>Rel Humidity:</b> 39 <b>Wet Bulb Temp:</b> 65.66
T	L	B	R																	
498	735	516	757																	
T	L	B	R																	
510	190	528	212																	
 Image026.jpg	0	<b>Foreground Coordinates</b> <table border="1"> <tr><td>T</td><td>L</td><td>B</td><td>R</td></tr> <tr><td>485</td><td>728</td><td>503</td><td>750</td></tr> </table> <b>Background Coordinates</b> <table border="1"> <tr><td>T</td><td>L</td><td>B</td><td>R</td></tr> <tr><td>525</td><td>159</td><td>543</td><td>181</td></tr> </table>	T	L	B	R	485	728	503	750	T	L	B	R	525	159	543	181	<b>Date Taken:</b> 2024-08-14 08:48:19.000	<b>Camera Mfg/Model:</b> SONY/CX440 <b>Temperature:</b> 94.26 <b>Wind Speed/Dir:</b> 4 SW <b>Rel Humidity:</b> 39 <b>Wet Bulb Temp:</b> 65.66
T	L	B	R																	
485	728	503	750																	
T	L	B	R																	
525	159	543	181																	
 Image027.jpg	0	<b>Foreground Coordinates</b> <table border="1"> <tr><td>T</td><td>L</td><td>B</td><td>R</td></tr> <tr><td>489</td><td>739</td><td>507</td><td>761</td></tr> </table> <b>Background Coordinates</b> <table border="1"> <tr><td>T</td><td>L</td><td>B</td><td>R</td></tr> <tr><td>525</td><td>159</td><td>543</td><td>181</td></tr> </table>	T	L	B	R	489	739	507	761	T	L	B	R	525	159	543	181	<b>Date Taken:</b> 2024-08-14 08:48:34.000	<b>Camera Mfg/Model:</b> SONY/CX440 <b>Temperature:</b> 94.26 <b>Wind Speed/Dir:</b> 4 SW <b>Rel Humidity:</b> 39 <b>Wet Bulb Temp:</b> 65.66
T	L	B	R																	
489	739	507	761																	
T	L	B	R																	
525	159	543	181																	