ESTES LANDFILL

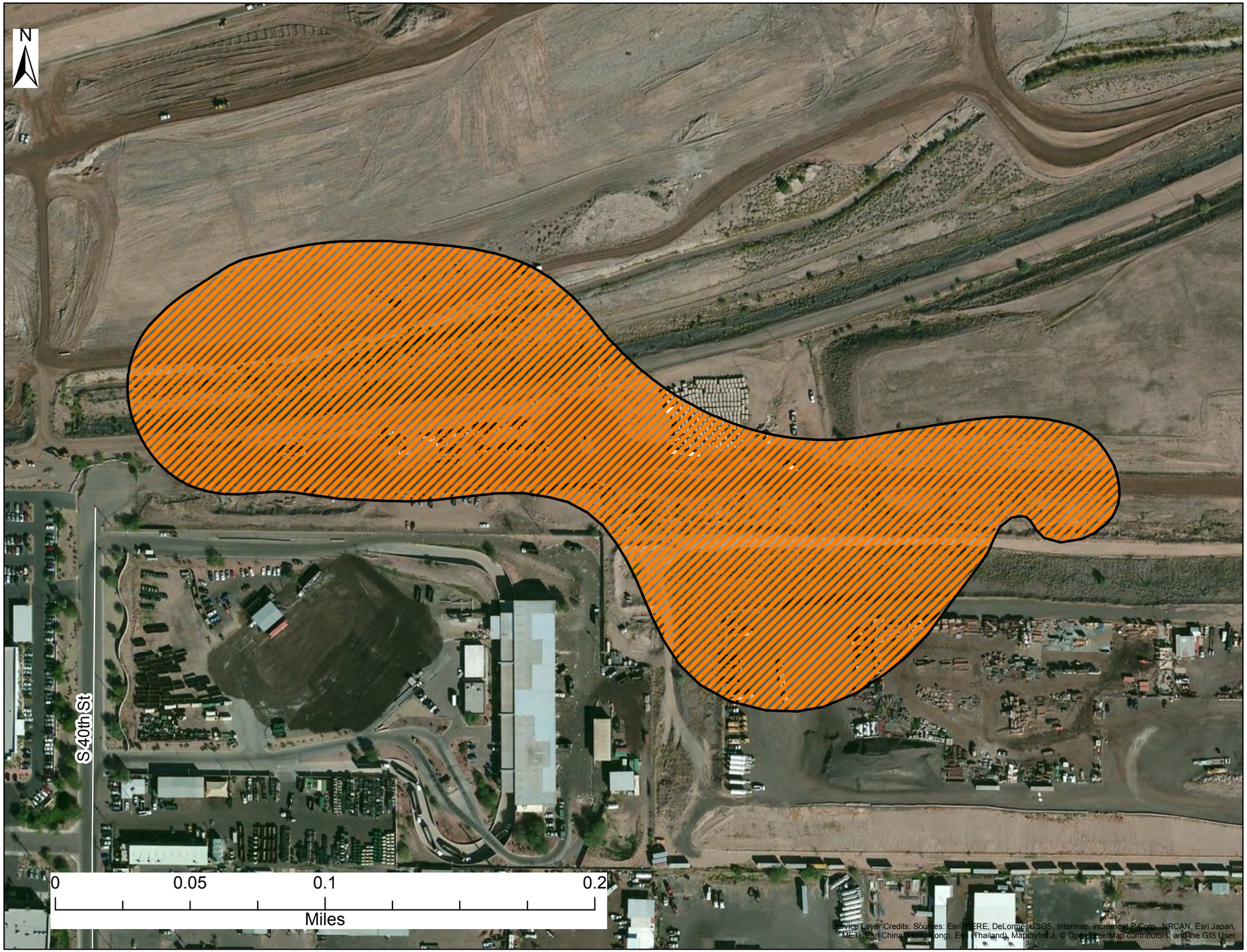

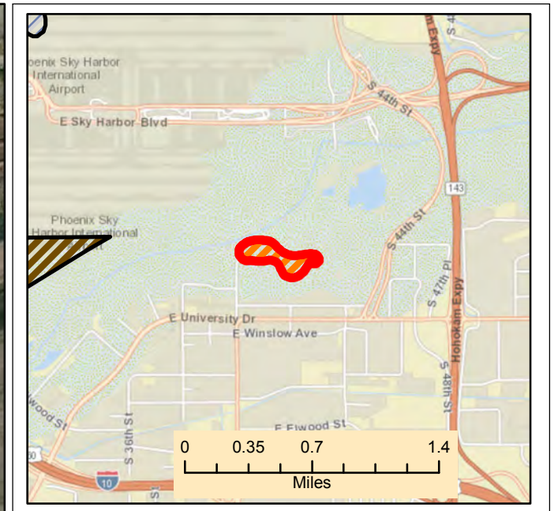

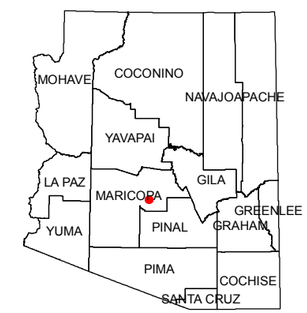

Superfund

TYPE

- WQARF
- EPA NPL
- DOD

Plume Data Update: 2014-01-01

Plume boundaries depicted on the site map represent ADEQ's interpretation of data available at the time the map was constructed. The map is intended to provide the public with basic information as to the estimated geographic extent of known contamination as of the date of map production. The actual extent of contamination may be different. Therefore, the plume for this site may change in the future as new information becomes available.

Date Map Saved: 2016-08-03

ADEQ Arizona Department of Environmental Quality

Publication Number: M 16 -13

S:\gisdev\dc7\WQARF\WQARF_Only_2016_11x17.mxd